

PROPERTY MAPS

EXETER

NEW HAMPSHIRE

PREPARED BY



11 PLEASANT ST, LITTLETON, NH 03561
(800) 322-4540 WWW.CAI-TECH.COM



**KEY TO ZONING SYMBOLS
AS SHOWN ON MAP SHEETS**

--- ZONING DISTRICT LIMITS

DISTRICTS

RESIDENTIAL:

- RU RURAL
- R-1 SINGLE FAMILY
- R-2 SINGLE FAMILY
- R-3 SINGLE FAMILY
- R-4 MULTI-FAMILY
- R-5 MULTI-FAMILY/ELDERLY
- R-6 RETIREMENT PLANNED COMMUNITY
- M MOBILE HOME PARK
- MS MOBILE HOME SUBDIVISION

COMMERCIAL:

- C-1 CENTRAL AREA COMMERCIAL
- C-2 HIGHWAY COMMERCIAL
- C-3 EPPING ROAD HIGHWAY COMMERCIAL
- NP NEIGHBORHOOD PROFESSIONAL
- WC WATERFRONT COMMERCIAL

CORPORATE/TECHNOLOGY:

- CT CORPORATE TECHNOLOGY PARK
- CT-1 CORPORATE TECHNOLOGY-1 PARK

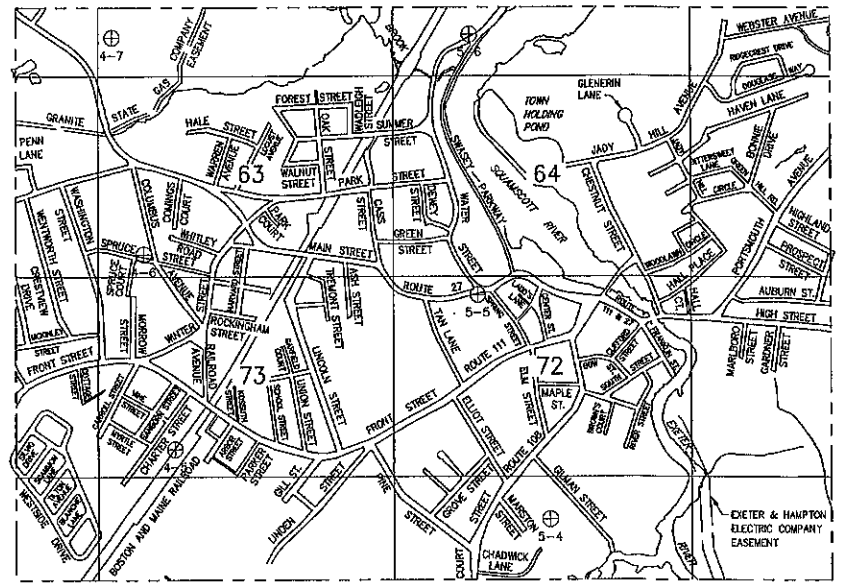
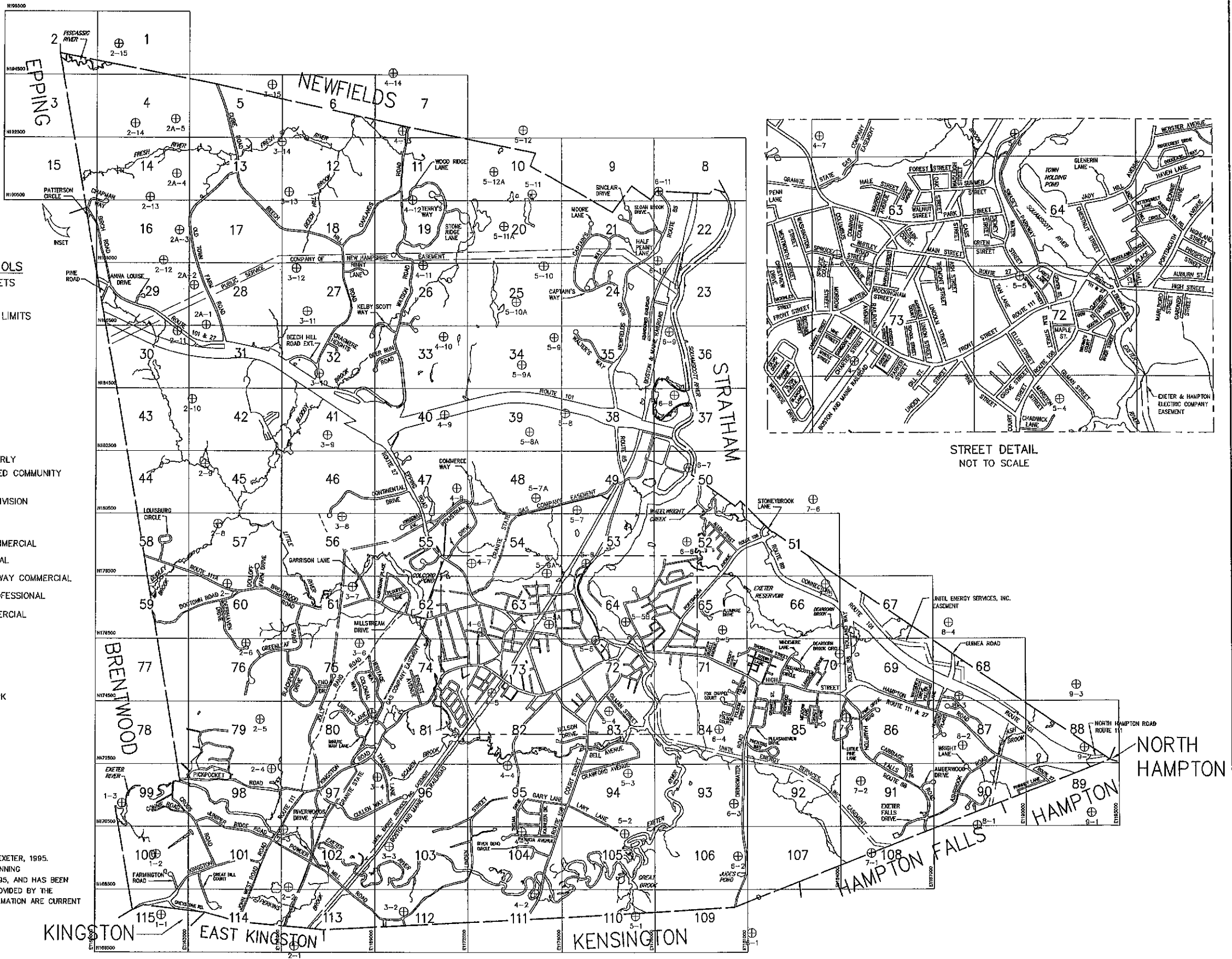
INDUSTRIAL:

- I INDUSTRIAL

HEALTHCARE:

- H HEALTHCARE

SOURCE: ZONING MAP OF THE TOWN OF EXETER, 1995.
 PREPARED BY ROCKINGHAM PLANNING
 COMMISSION DATED APRIL 7, 1995, AND HAS BEEN
 UPDATED WITH INFORMATION PROVIDED BY THE
 TOWN OF EXETER. ZONING INFORMATION ARE CURRENT
 TO MARCH 2019.



THIS MAP IS FOR ASSESSMENT PURPOSES. IT IS NOT VALID FOR LEGAL DESCRIPTION OR CONVEYANCE.
 THE HORIZONTAL DATUM IS THE NEW HAMPSHIRE STATE PLANE COORDINATE SYSTEM.
 PHOTOGRAPHY DATE: APRIL 25, 1995
 COMPLETION DATE: MARCH 29, 1996

PRODUCED IN 1996 BY

 11 PLEASANT STREET, LITTLETON, NH 03551
 603.322.4549 - WWW.CAI-TECH.COM

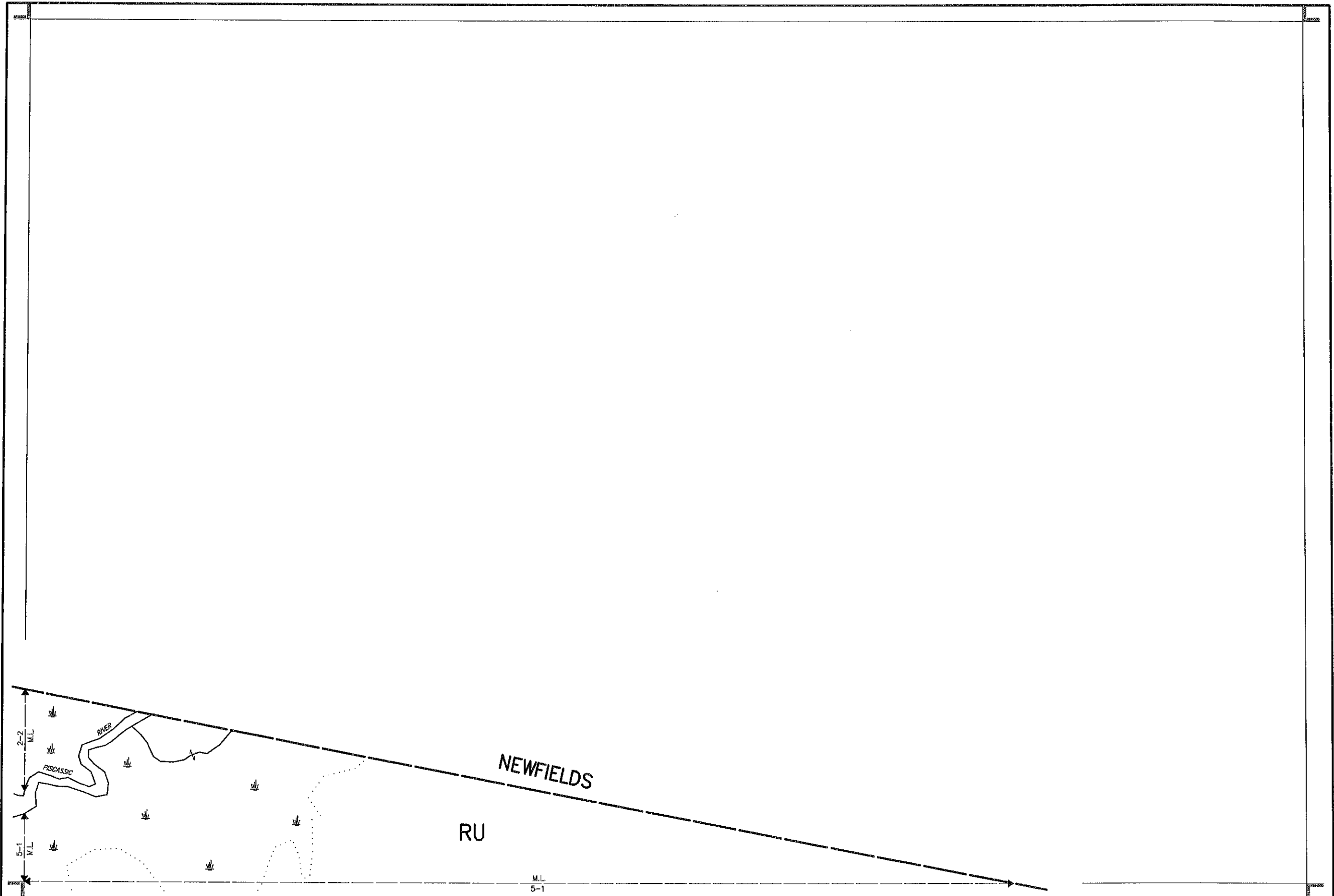
LEGEND
 72 MAP SHEET NUMBER
 ⊕ APPROXIMATE CENTER OF 1" = 100' CRONAFLEX ENLARGEMENT
 --- UTILITY EASEMENT
 N166500
 E1172000
 COORDINATE VALUE OF NEW HAMPSHIRE STATE PLANE COORDINATE SYSTEM NAD-83

FEET SCALE 1" = 1500'

 METERS
 REVISED TO: APRIL 1, 2021

PROPERTY MAPS
EXETER
 NEW HAMPSHIRE

INDEX MAP



THIS MAP IS FOR ASSESSMENT PURPOSES. IT IS NOT VALID FOR LEGAL DESCRIPTION OR CONVEYANCE.

THE HORIZONTAL DATUM IS THE NEW HAMPSHIRE STATE PLANE COORDINATE SYSTEM.

PHOTOGRAPHY DATE: APRIL 25, 1995

COMPLETION DATE: MARCH 28, 1996

PRODUCED IN 1996 BY

CAE Technologies

11 PLEASANT STREET, LITTLETON, NH 03581
800.392.4540 • WWW.CAE-TECH.COM

AREA SURVEYED Ac

AREA CALCULATED AcC

RECORD DIMENSION 100'

SCALED DIMENSION 100'S

MATCH LINE M.L.

WATER -W-

LEGEND

EXEMPT PROPERTY (E)

SUBDIVISION LOT NO. (L)

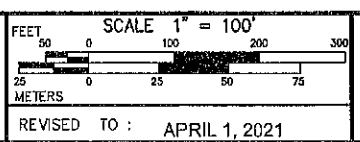
ZONE LIMIT Z

RIGHT OF WAY R

CONDOMINIUM C

BUILDING B

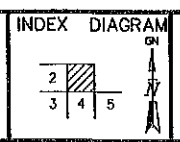
WETLANDS W



PROPERTY MAPS

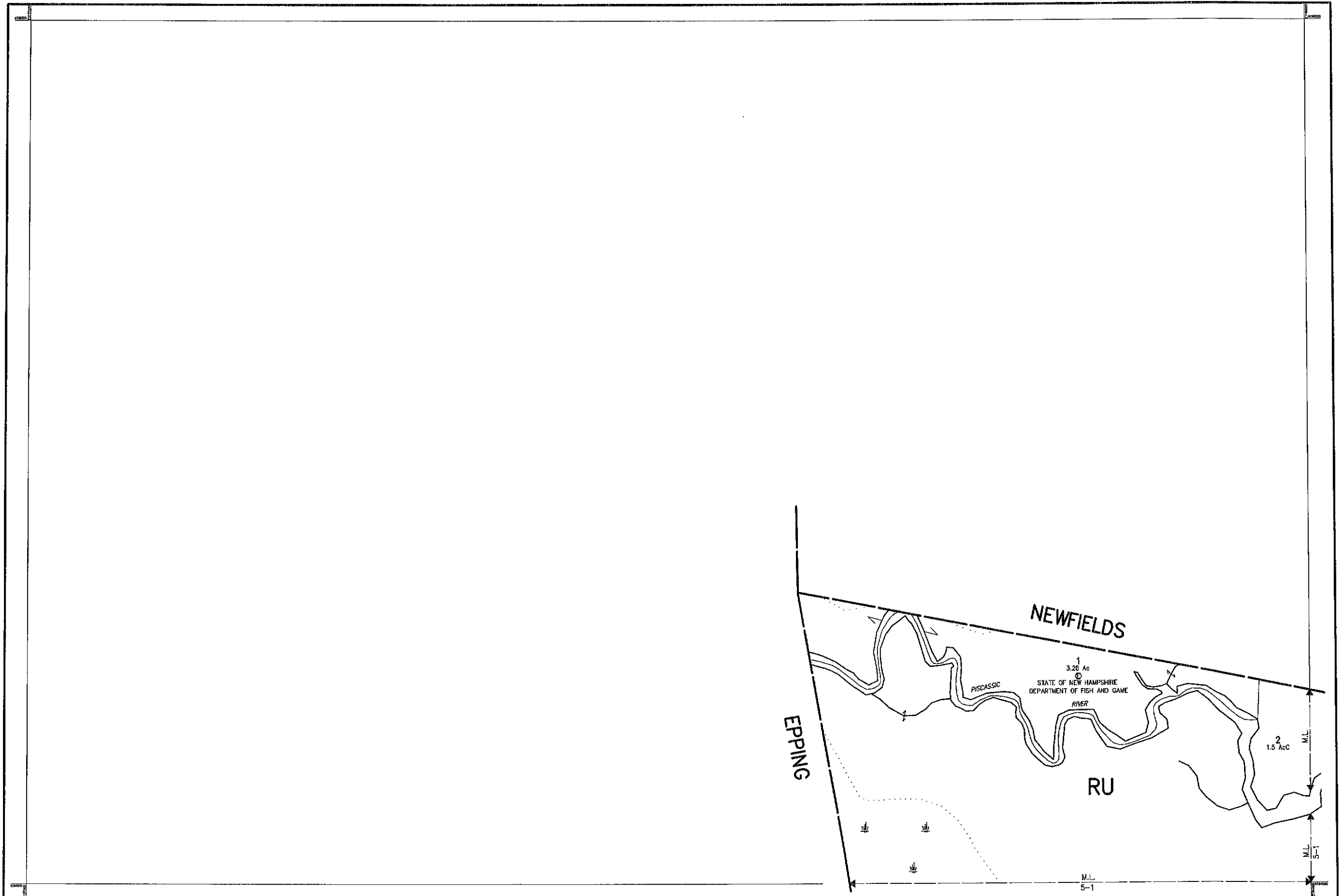
EXETER

NEW HAMPSHIRE



MAP NO.







1



THIS MAP IS FOR ASSESSMENT PURPOSES. IT IS NOT VALID FOR LEGAL DESCRIPTION OR CONVEYANCE.
 THE HORIZONTAL DATUM IS THE NEW HAMPSHIRE STATE PLANE COORDINATE SYSTEM.
 PHOTOGRAPHY DATE: APRIL 25, 1995
 COMPLETION DATE: MARCH 29, 1996

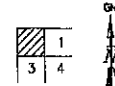
PRODUCED IN 1996 BY

 11 PLEASANT STREET, LITTLETON, NH 03561
 603.322.4540 - WWW.C&T-TECH.COM

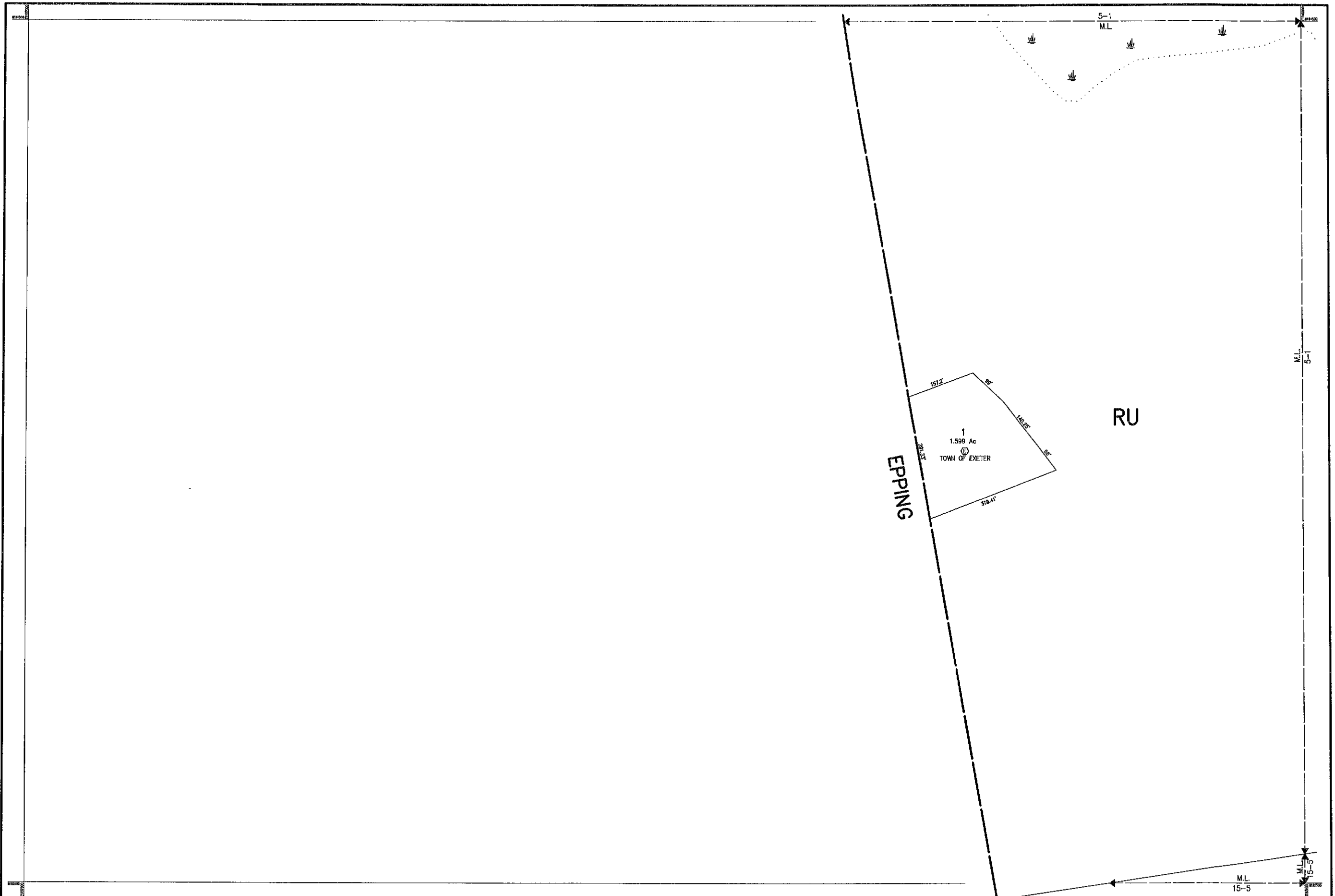
LEGEND	
AREA SURVEYED	Ac
AREA CALCULATED	Ac
RECORD DIMENSION	100'
SCALED DIMENSION	100'S
MATCH LINE	M.L.
WETLAND	
EXEMPT PROPERTY	
SUBDIVISION LOT NO.	
ZONE LIMIT	
RIGHT OF WAY	
COMMON OWNERSHIP	
BUILDING	
WETLANDS	

SCALE 1" = 100'
 FEET 0 100 200 300
 METERS 0 25 50 75
 REVISED TO : APRIL 1, 2021

PROPERTY MAPS
EXETER
 NEW HAMPSHIRE

INDEX DIAGRAM


MAP NO.
2



THIS MAP IS FOR ASSESSMENT PURPOSES. IT IS NOT VALID FOR LEGAL DESCRIPTION OR CONVEYANCE.

THE HORIZONTAL DATUM IS THE NEW HAMPSHIRE STATE PLANE COORDINATE SYSTEM.

PHOTOGRAPHY DATE: APRIL 25, 1995

COMPLETION DATE: MARCH 29, 1995

PRODUCED IN 1995 BY

11 PLEASANT STREET, LITTLETON, NH 03851
800.322.4540 • WWW.CAI-TECH.COM

AREA SURVEYED	Ac
AREA CALCULATED	AcC
RECORD DIMENSION	100'
SCALED DIMENSION	100'S
MATCH LINE	M.L.
WATER	W

LEGEND

EXEMPT PROPERTY	Ⓢ
SUBDIVISION LOT NO.	Ⓣ
ZONE LIMIT	—
RIGHT OF WAY	—
COMMON OWNERSHIP	—
BUILDING	—
WETLANDS	—

SCALE 1" = 100'

FEET 0 50 100 150 200 250 300

METERS 0 25 50 75

REVISED TO : APRIL 1, 2021

PROPERTY MAPS

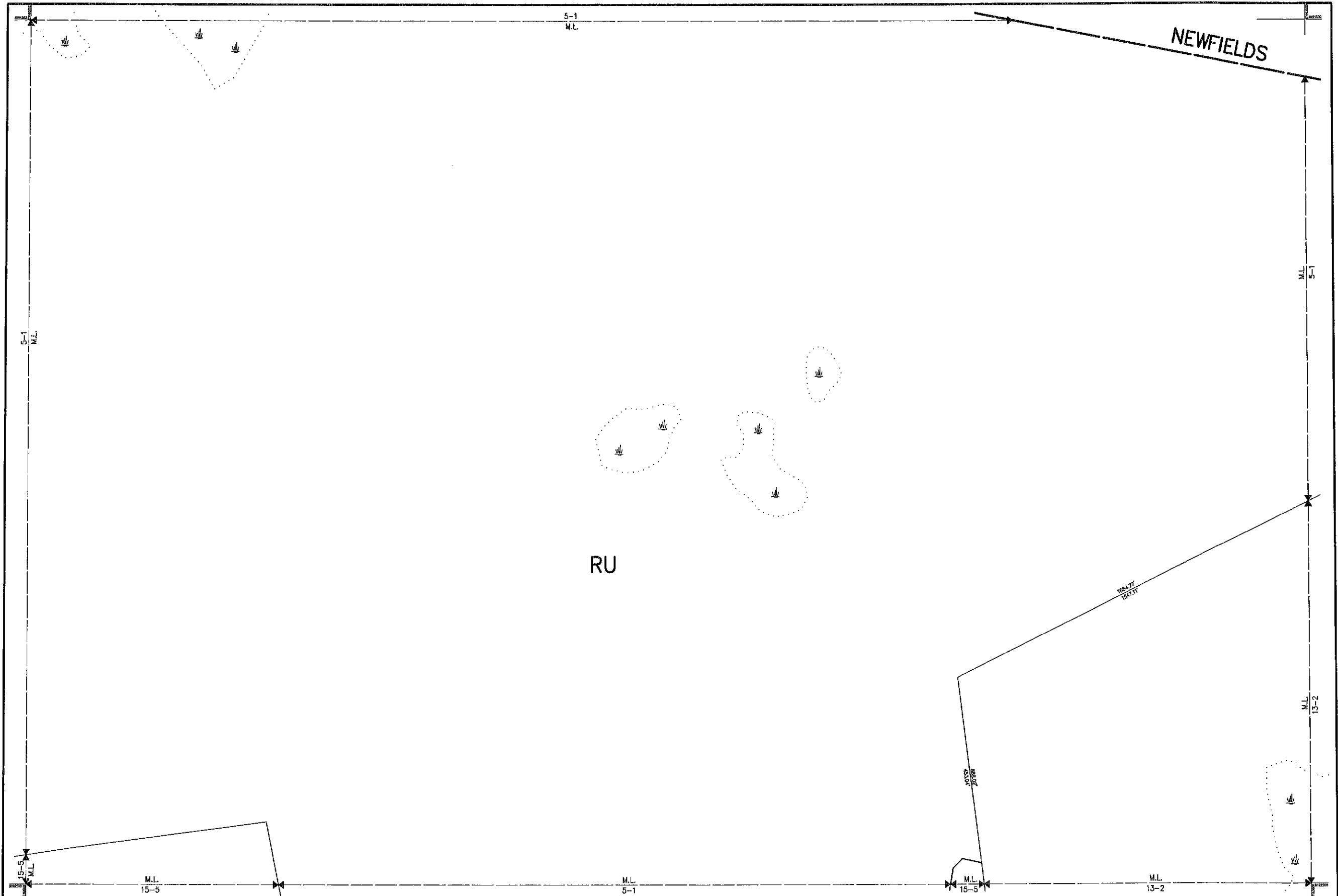
EXETER

NEW HAMPSHIRE

INDEX DIAGRAM

2	1
15	14

MAP NO. 3



THIS MAP IS FOR ASSESSMENT PURPOSES. IT IS NOT VALID FOR LEGAL DESCRIPTION OR CONVEYANCE.

THE HORIZONTAL DATUM IS THE NEW HAMPSHIRE STATE PLANE COORDINATE SYSTEM.

PHOTOGRAPHY DATE: APRIL 25, 1995

COMPLETION DATE: MARCH 29, 1996

PRODUCED IN 1996 BY

11 PLEASANT STREET, LITTLETON, NH 03581
603.252.4348 • WWW.CAI-TECH.COM

LEGEND

AREA SURVEYED	Ac
AREA CALCULATED	AcC
RECORDED DIMENSION	100'
SCALED DIMENSION	100'S
MATCH LINE	← M.L. →	
WATER	~~~~~	

LEGEND

EXEMPT PROPERTY	①
SUBDIVISION LOT NO.	②
ZONE UNIT	③
RIGHT OF WAY	④
COMMON OWNERSHIP	⑤
BUILDING	⑥
WETLANDS	⑦

SCALE 1" = 100'

FEET 50 0 100 200 300

METERS 25 0 25 50 75

REVISED TO : APRIL 1, 2021

PROPERTY MAPS

EXETER

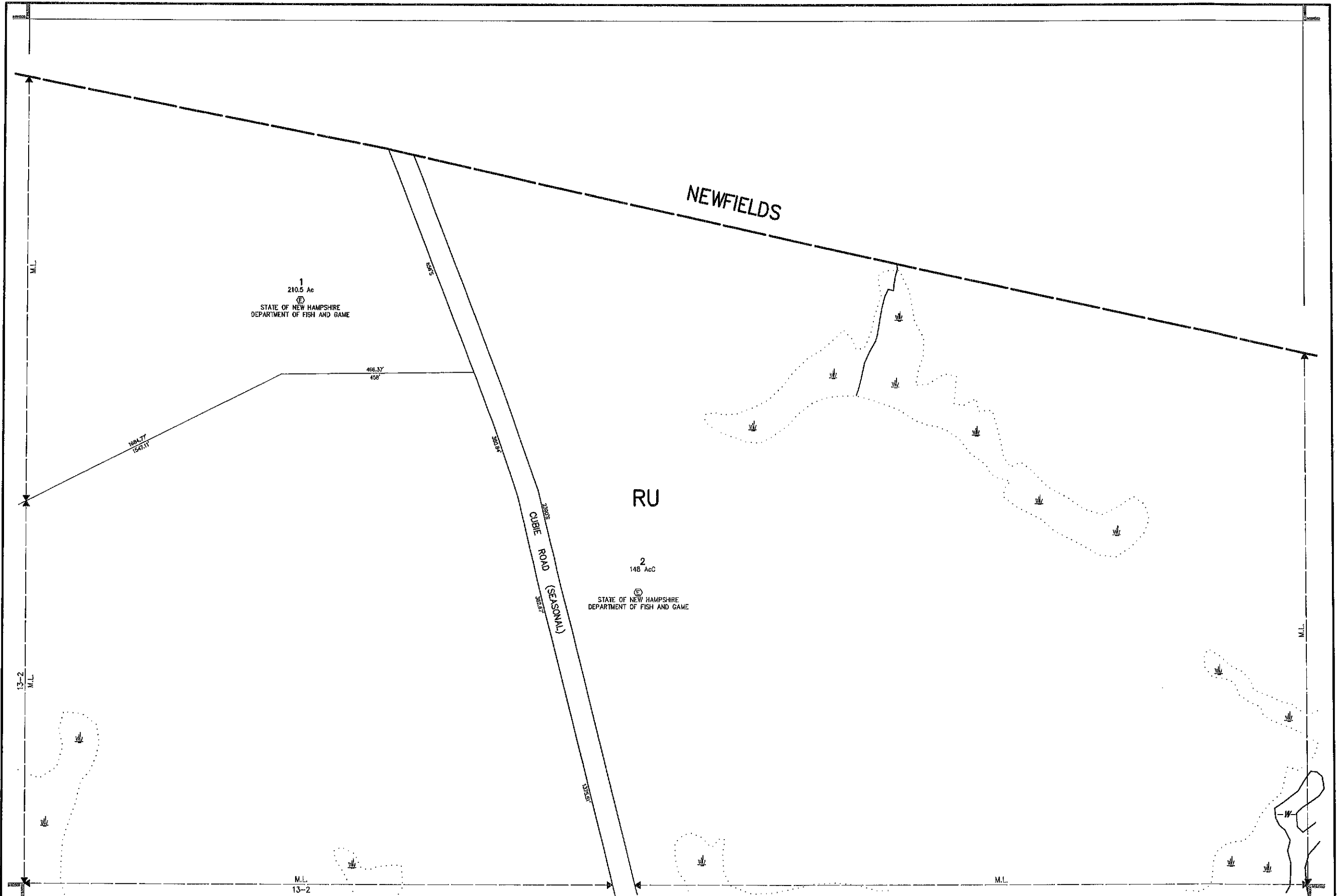
NEW HAMPSHIRE

INDEX DIAGRAM

2	1	
3	5	
15	14	13

MAP NO.

4



THIS MAP IS FOR ASSESSMENT PURPOSES. IT IS NOT VALID FOR LEGAL DESCRIPTION OR CONVEYANCE.
 THE HORIZONTAL DATUM IS THE NEW HAMPSHIRE STATE PLANE COORDINATE SYSTEM.
 PHOTOGRAPHY DATE: APRIL 25, 1995
 COMPLETION DATE: MARCH 29, 1996

PRODUCED IN 1996 BY
GVI Technologies
 11 PLEASANT STREET, LITTLETON, NH 03781
 603.532.8540 - WWW.GVI-TECH.COM

AREA SURVEYED	Ac
AREA CALCULATED	AcC
RECORD DIMENSION	100'
SCALED DIMENSION	100'S
MATCH LINE	M.L.
WATER	W

LEGEND

EXEMPT PROPERTY	⓪
SUBDIVISION LOT NO.	②
ZONE LIMIT	EXZ
RIGHT OF WAY	—
COMMON OWNERSHIP	—
BUILDING	□
WETLANDS	Ⓢ

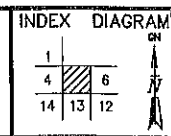
SCALE 1" = 100'

FEET 0 50 100 200 300

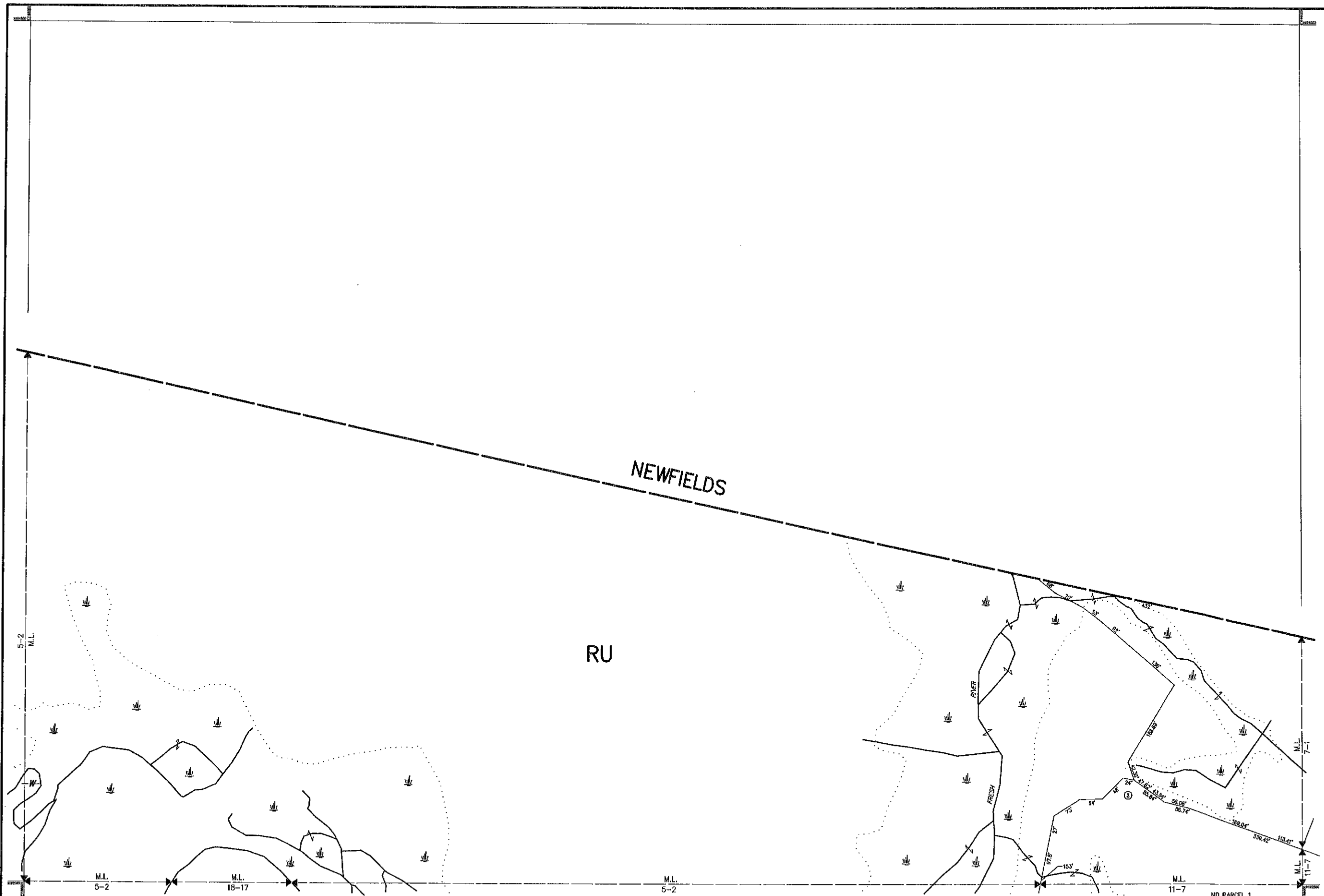
METERS 0 25 50 75

REVISED TO: APRIL 1, 2021

PROPERTY MAPS
EXETER
 NEW HAMPSHIRE



MAP NO.
5




THIS MAP IS FOR ASSESSMENT PURPOSES. IT IS NOT VALID FOR LEGAL DESCRIPTION OR CONVEYANCE.
 THE HORIZONTAL DATUM IS THE NEW HAMPSHIRE STATE PLANE COORDINATE SYSTEM.
 PHOTOGRAPHY DATE: APRIL 25, 1995
 COMPLETION DATE: MARCH 29, 1995

PRODUCED IN 1995 BY

 11 PLEASANT STREET, LITTLETON, NH 03561
 603.322.4540 - WWW.CAI-TECH.COM

AREA SURVEYED Ac
 AREA CALCULATED Ac
 RECORD DIMENSION 100'
 SCALED DIMENSION 100'
 MATCH LINE M.L.
 WATER

LEGEND
 EXEMPT PROPERTY
 SUBDIVISION LOT NO.
 ZONE LIMIT
 RIGHT OF WAY
 COMMON OWNERSHIP
 BUILDING
 WETLANDS

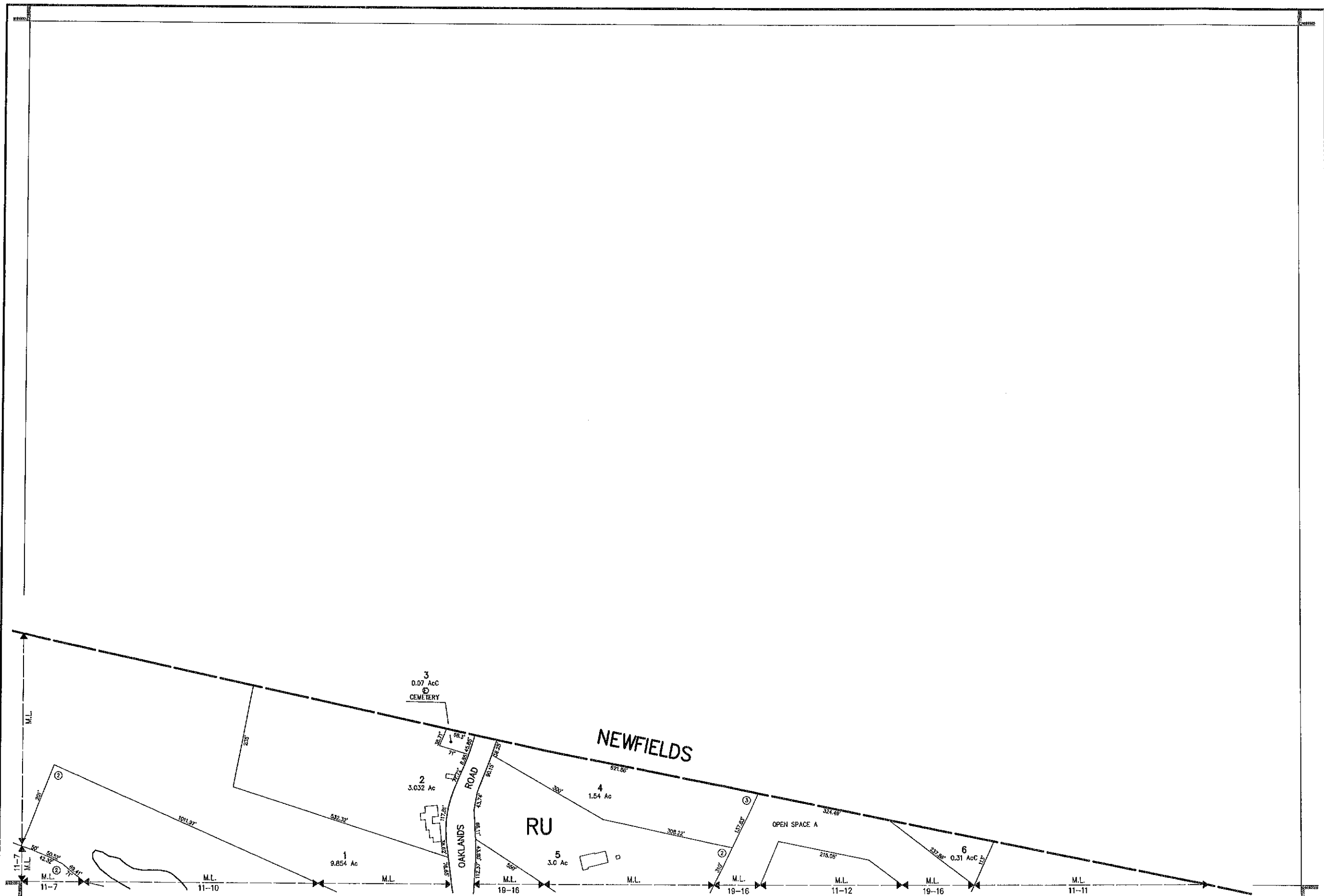
SCALE 1" = 100'

 FEET 0 50 100 200 300
 METERS 0 25 50 75
 REVISED TO : APRIL 1, 2021

PROPERTY MAPS
EXETER
 NEW HAMPSHIRE

INDEX DIAGRAM

5	7
13	11

MAP NO.
6



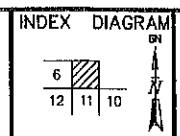
THIS MAP IS FOR ASSESSMENT PURPOSES. IT IS NOT VALID FOR LEGAL DESCRIPTION OR CONVEYANCE.
 THE HORIZONTAL DATUM IS THE NEW HAMPSHIRE STATE PLANE COORDINATE SYSTEM.
 PHOTOGRAPHY DATE: APRIL 25, 1995
 COMPLETION DATE: MARCH 29, 1996

PRODUCED IN 1996 BY
 CAI Technologies
 11 PLEASANT STREET, LITTLETON, NH 03061
 603.222.4540 - WWW.CAI-TECH.COM

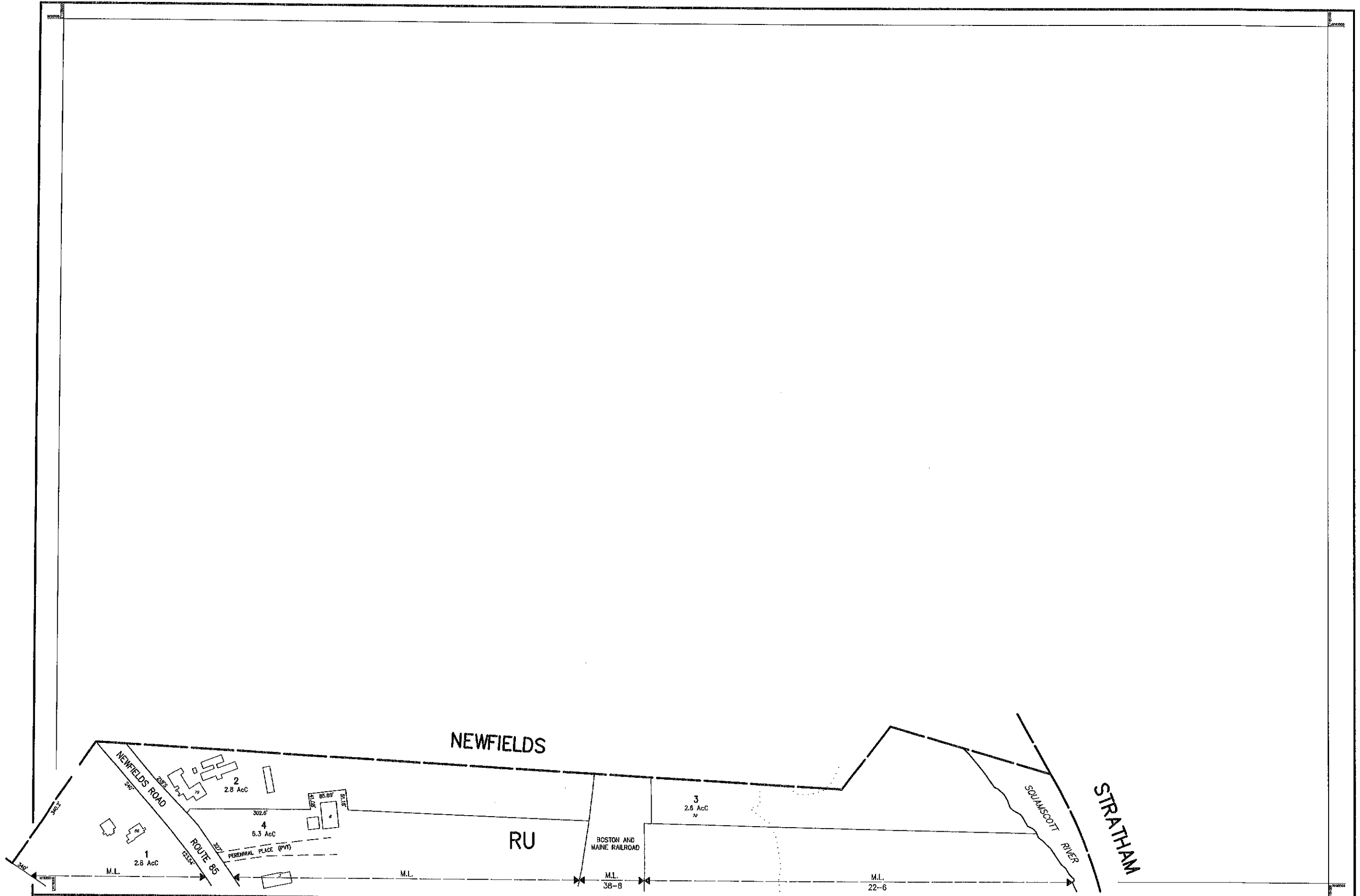
LEGEND	
AREA SURVEYED Ac
AREA CALCULATED Ac
RECORD DIMENSION 100'
SCALED DIMENSION 1000'
MATCH LINE	← M.L. →
WATER	~~~~~
EXEMPT PROPERTY	⊙
SUBDIVISION LOT NO.	②
ZONE LIMIT	---
RIGHT OF WAY	==
CONDOMINIUM OWNERSHIP	⊞
BUILDING	▭
WETLANDS	⊞

SCALE 1" = 100'
 FEET 0 100 200 300
 METERS 0 25 50 75
 REVISED TO: APRIL 1, 2021

PROPERTY MAPS
EXETER
 NEW HAMPSHIRE



MAP NO.
7



THIS MAP IS FOR ASSESSMENT PURPOSES. IT IS NOT VALID FOR LEGAL DESCRIPTION OR CONVEYANCE.
 THE HORIZONTAL DATUM IS THE NEW HAMPSHIRE STATE PLANE COORDINATE SYSTEM.
 PHOTOGRAPHY DATE: APRIL 25, 1995
 COMPLETION DATE: MARCH 29, 1996

PRODUCED IN 1996 BY
CAI Technologies
Computer Aided Information Systems
 11 PLEASANT STREET, LITTLETON, NH 03561
 603.322.4549 - WWW.CAI-TECH.COM

AREA SURVEYED	Ac
AREA CALCULATED	AcC
RECORD DIMENSION	100'
SCALED DIMENSION	100'S
MATCH LINE	M.L.
WATER	W

LEGEND

EXEMPT PROPERTY	⊕
SUBDIVISION LOT NO.	②
ZONE LIMIT	—
RIGHT OF WAY	—
COMMON OWNERSHIP	—
BUILDING	—
WETLANDS	—

SCALE 1" = 100'

FEET 0 50 100 200 300
 METERS 0 25 50 75

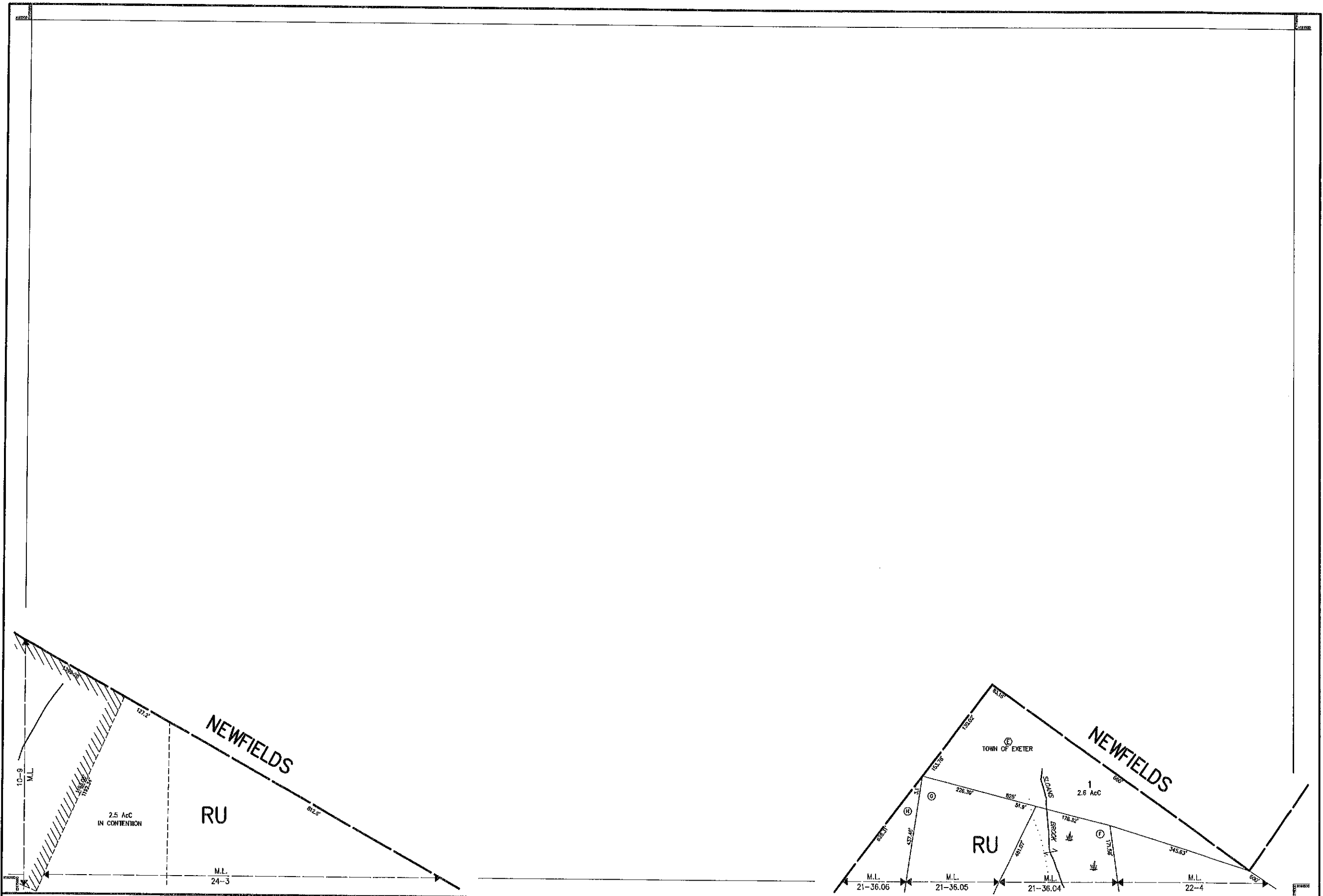
REVISED TO: APRIL 1, 2021

PROPERTY MAPS
EXETER
 NEW HAMPSHIRE

INDEX DIAGRAM

9	21	22
---	----	----

MAP NO.
8



THIS MAP IS FOR ASSESSMENT PURPOSES. IT IS NOT VALID FOR LEGAL DESCRIPTION OR CONVEYANCE.
 THE HORIZONTAL DATUM IS THE NEW HAMPSHIRE STATE PLANE COORDINATE SYSTEM.
 PHOTOGRAPHY DATE: APRIL 25, 1995
 COMPLETION DATE: MARCH 29, 1996

PRODUCED IN 1995 BY
CAI Technologies
 11 PLEASANT STREET, LITTLETON, NH 03551
 603.322.4540 - WWW.CAITECH.COM

AREA SURVEYED	Ac
AREA CALCULATED	Ac
RECORD DIMENSION	100'
SCALED DIMENSION	100'S
MATCH LINE	M.L.
WATER	W

LEGEND

EXEMPT PROPERTY	⊙
SUBDIVISION LOT NO.	⓪
ZONE LIMIT	—
RIGHT OF WAY	—
COMMON OWNERSHIP	—
BUILDING	—
WETLANDS	—

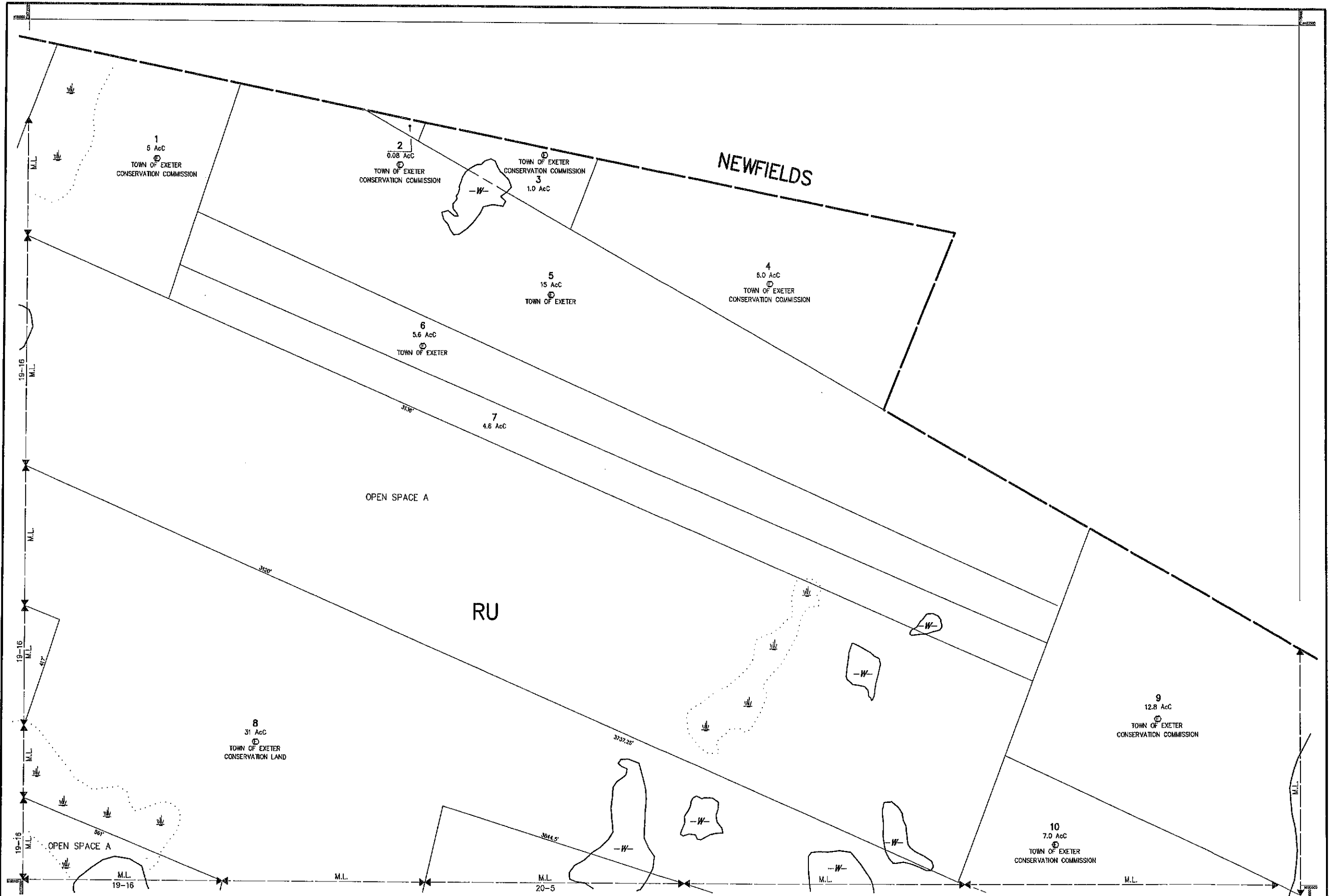
SCALE 1" = 100'
 FEET 0 50 100 200 300
 METERS 0 25 50 75
 REVISED TO: APRIL 1, 2021

PROPERTY MAPS
EXETER
 NEW HAMPSHIRE

INDEX DIAGRAM

10	8
20	21 22

MAP NO.
9



THIS MAP IS FOR ASSESSMENT PURPOSES. IT IS NOT VALID FOR LEGAL DESCRIPTION OR CONVEYANCE.

THE HORIZONTAL DATUM IS THE NEW HAMPSHIRE STATE PLANE COORDINATE SYSTEM.

PHOTOGRAPHY DATE: APRIL 25, 1995

COMPLETION DATE: MARCH 28, 1996

PRODUCED IN 1996 BY

11 PLEASANT STREET, LITTLETON, NH 03611
603.322.4540 • WWW.CAL-TECH.COM

AREA SURVEYED	Ac
AREA CALCULATED	AcC
RECORD DIMENSION	100'
SCALED DIMENSION	100'S
MATCH LINE	M.L.
WATER	W

LEGEND

EXEMPT PROPERTY

SUBDIVISION LOT NO.

ZONE LIMIT

RIGHT OF WAY

COMMON OWNERSHIP

BUILDING

WETLANDS

SCALE 1" = 100'

FEET: 0, 50, 100, 200, 300

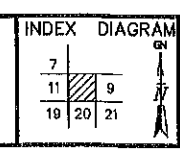
METERS: 0, 25, 50, 75

REVISED TO: APRIL 1, 2021

PROPERTY MAPS

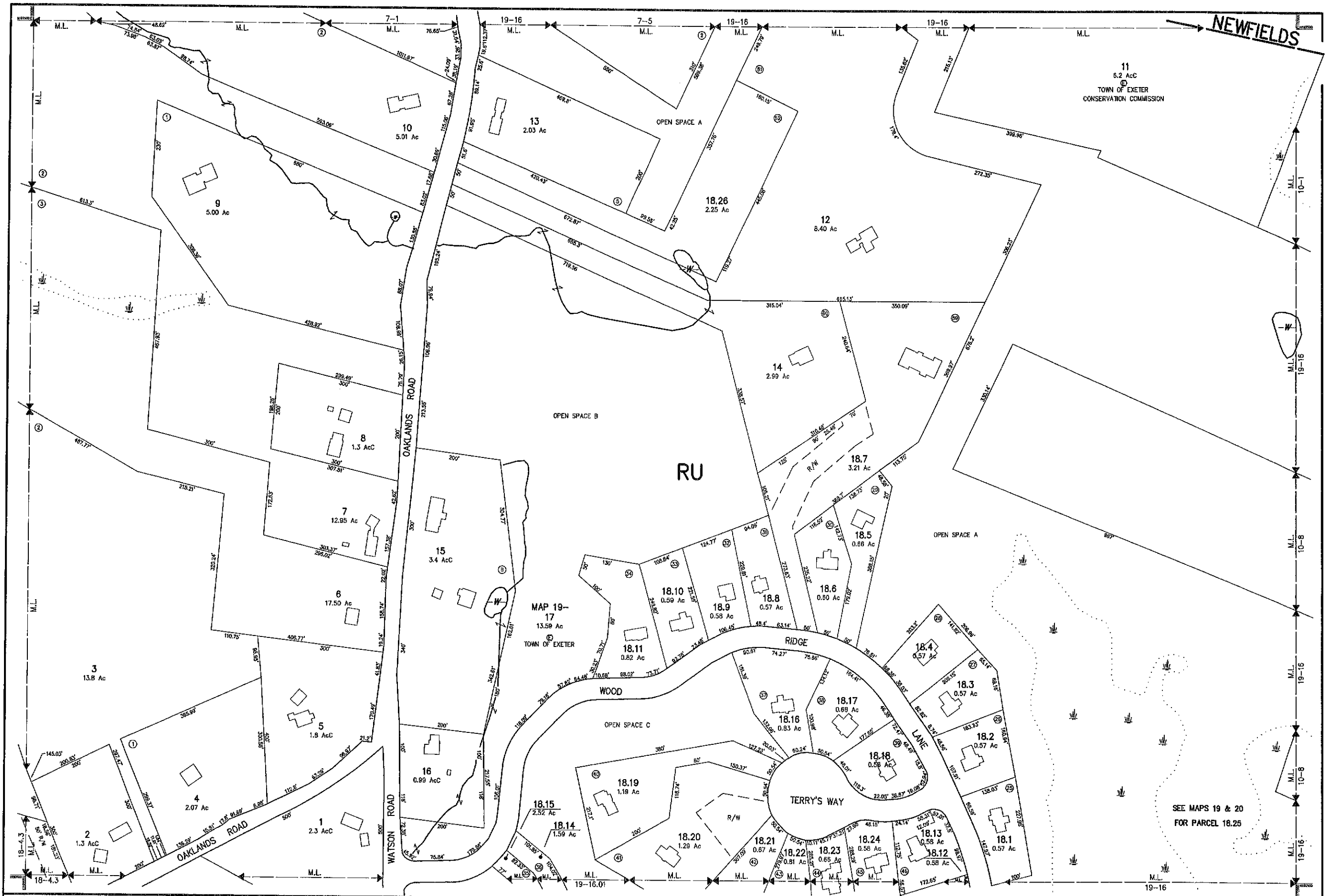
EXETER

NEW HAMPSHIRE



MAP NO.

10



11
6.2 Ac
TOWN OF EXETER
CONSERVATION COMMISSION

MAP 19-17
13.59 Ac
TOWN OF EXETER

SEE MAPS 19 & 20
FOR PARCEL 18.25


THIS MAP IS FOR ASSESSMENT PURPOSES. IT IS NOT VALID FOR LEGAL DESCRIPTION OR CONVEYANCE.
THE HORIZONTAL DATUM IS THE NEW HAMPSHIRE STATE PLANE COORDINATE SYSTEM.
PHOTOGRAPHY DATE: APRIL 25, 1995
COMPLETION DATE: MARCH 29, 1996

PRODUCED IN 1996 BY
67 Technologies
11 PLEASANT STREET, LITTLETON, NH 03581
603-321-4419 • WWW.67TECH.COM

LEGEND

AREA SURVEYED	Ac
AREA CALCULATED	Ac
RECORD DIMENSION	100'
SCALED DIMENSION	100'S
MATCH LINE	M.L.
WATER	W

EXEMPT PROPERTY	②
SUBDIVISION LOT NO.	⑤
ZONE LIMIT	—
RIGHT OF WAY	—
COMMON OWNERSHIP	—
BUILDING	—
WETLANDS	—

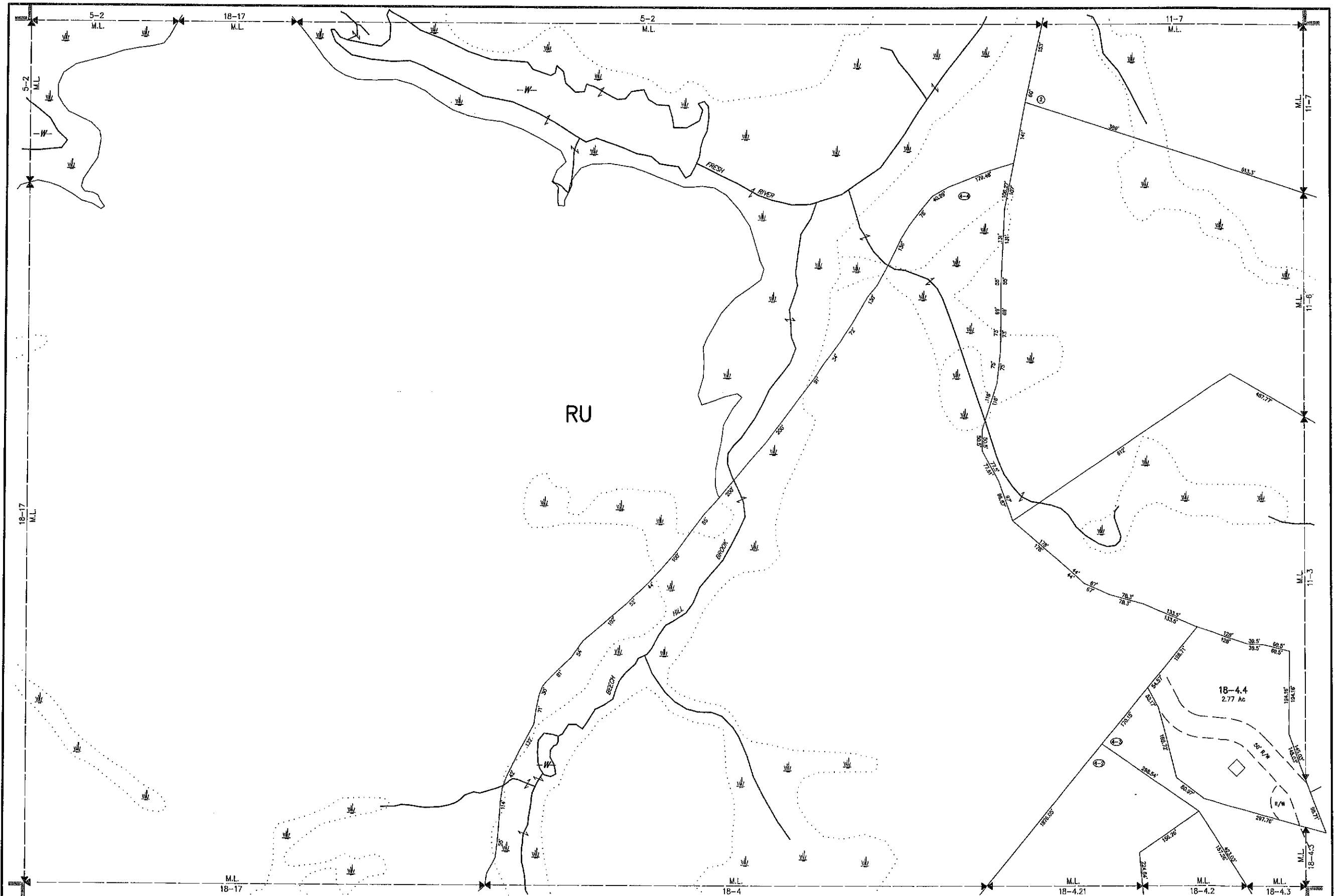


PROPERTY MAPS
EXETER
NEW HAMPSHIRE

INDEX DIAGRAM

6	7
12	10
18	20

MAP NO.
11



THIS MAP IS FOR ASSESSMENT PURPOSES. IT IS NOT VALID FOR LEGAL DESCRIPTION OR CONVEYANCE.

THE HORIZONTAL DATUM IS THE NEW HAMPSHIRE STATE PLANE COORDINATE SYSTEM.

PHOTOGRAPHY DATE: APRIL 25, 1995

COMPLETION DATE: MARCH 29, 1996

PRODUCED IN 1996 BY

11 PLEASANT STREET, LITTLETON, NH 03581
603.223.4580 FAX 603.223.4581

AREA SURVEYED	Ac
AREA CALCULATED	AcC
RECORD DIMENSION	100'
SCALED DIMENSION	100'S
MATCH LINE	M.L.
WATER	W

LEGEND

EXEMPT PROPERTY

SUBDIVISION LOT NO.

ZONE LIMIT

RIGHT OF WAY

COMMON OWNERSHIP

BUILDING

WETLANDS

SCALE 1" = 100'

FEET 0 50 100 200 300

METERS 0 25 50 75

REVISED TO: APRIL 1, 2021

PROPERTY MAPS

EXETER

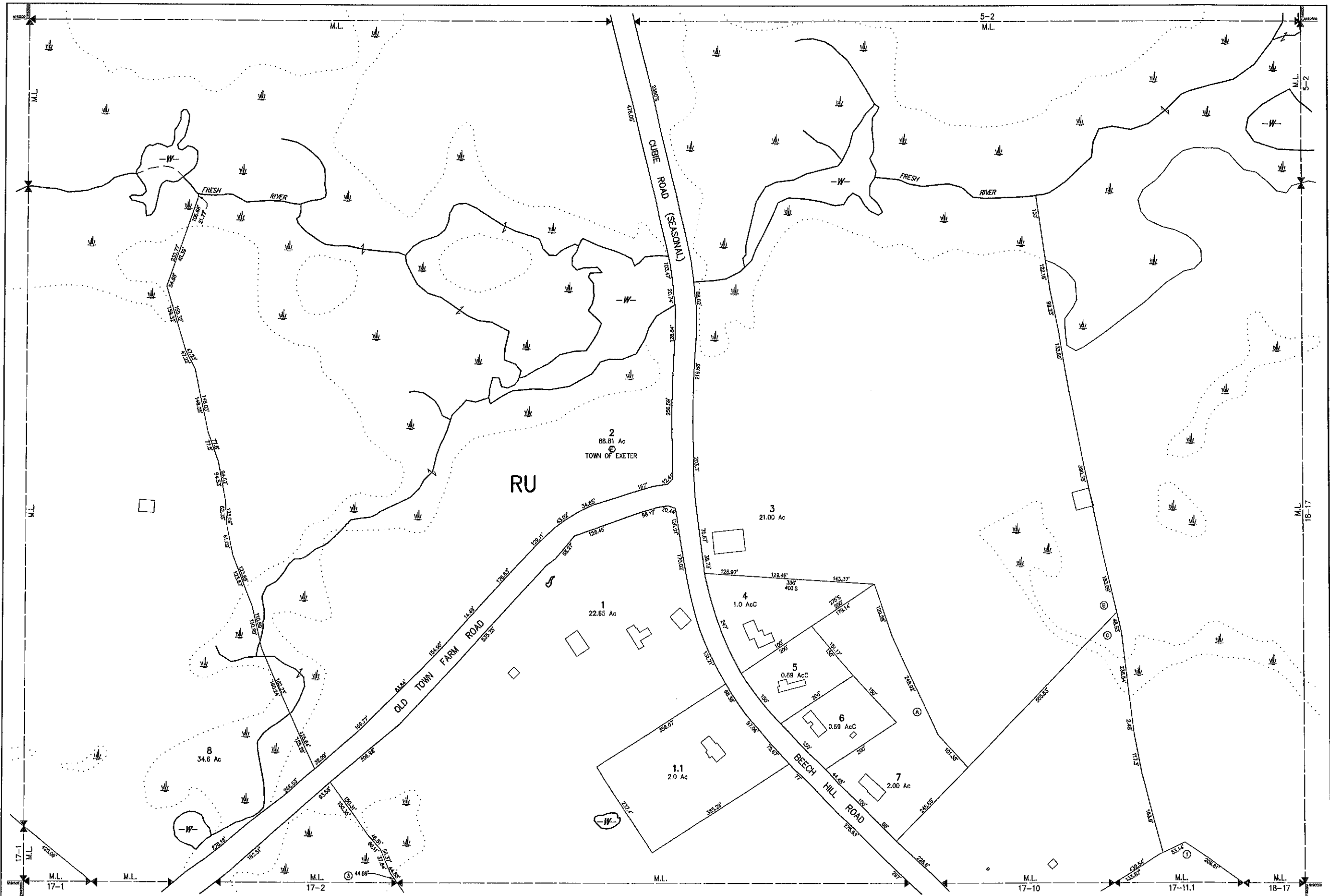
NEW HAMPSHIRE

INDEX DIAGRAM

5	6	7
13	11	11
17	18	19

MAP NO.

12



THIS MAP IS FOR ASSESSMENT PURPOSES. IT IS NOT VALID FOR LEGAL DESCRIPTION OR CONVEYANCE.
 THE HORIZONTAL DATUM IS THE NEW HAMPSHIRE STATE PLANE COORDINATE SYSTEM.
 PHOTOGRAPHY DATE: APRIL 25, 1995
 COMPLETION DATE: MARCH 29, 1996

PRODUCED IN 1996 BY
G.V. Technologies
 11 PLEASANT STREET, LITTON, NH 03051
 603.272.4540 - WWW.GVTECH.COM

AREA SURVEYED	Ac
AREA CALCULATED	Ac
RECORD DIMENSION	100'
SCALED DIMENSION	100'S
MATCH LINE	← M.L. →	
WATER	—W—	

LEGEND

EXEMPT PROPERTY
 SUBDIVISION LOT NO.
 ZONE LIMIT
 RIGHT OF WAY
 COMMON OWNERSHIP
 BUILDING
 WETLANDS

SCALE 1" = 100'

FEET
 0 50 100 200 300

METERS
 0 25 50 75

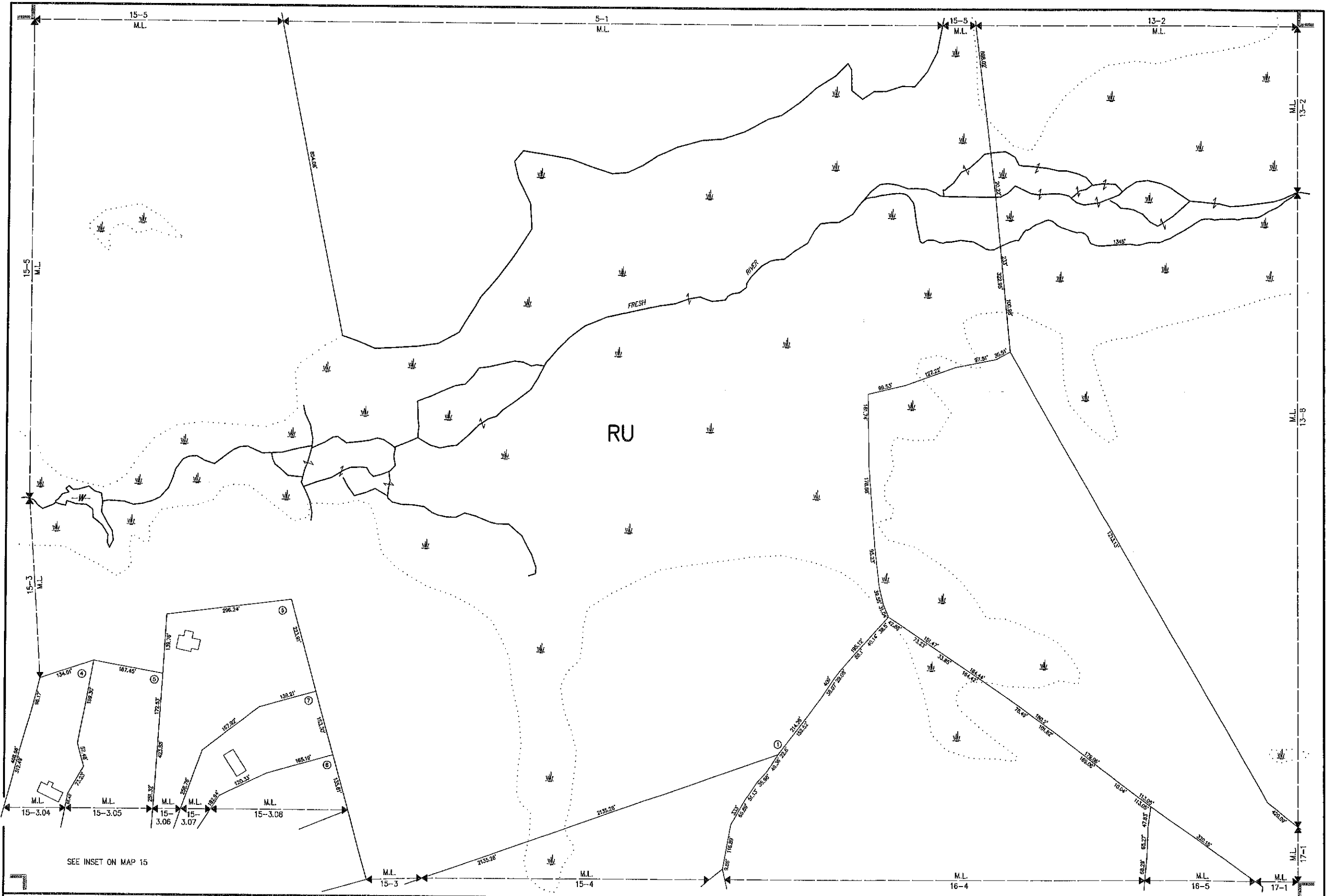
REVISED TO: APRIL 1, 2021

PROPERTY MAPS
EXETER
 NEW HAMPSHIRE

INDEX DIAGRAM

4	5	6
14	15	12
16	17	18

MAP NO.
13



THIS MAP IS FOR ASSESSMENT PURPOSES. IT IS NOT VALID FOR LEGAL DESCRIPTION OR CONVEYANCE.
 THE HORIZONTAL DATUM IS THE NEW HAMPSHIRE STATE PLANE COORDINATE SYSTEM.
 PHOTOGRAPHY DATE: APRIL 25, 1995
 COMPLETION DATE: MARCH 29, 1996

PRODUCED IN 1995 BY
 CMT Technologies
 11 PLEASANT STREET, LITTLETON, NH 03061
 603.322.4540 • WWW.CMT-TECH.COM

LEGEND

AREA SURVEYED	Ac
AREA CALCULATED	AcC
RECORD DIMENSION	100'
SCALED DIMENSION	100'S
MATCH LINE	← M.L. →	
WATER	~~~~~	
EXEMPT PROPERTY	Ⓢ
SUBDIVISION LOT NO.	Ⓢ
ZONE LIMIT	Ⓢ
RIGHT OF WAY	Ⓢ
COMMON OWNERSHIP	Ⓢ
BUILDING	Ⓢ
WETLANDS	Ⓢ

SCALE 1" = 100'

FEET 0 50 100 200 300

METERS 0 25 50 75

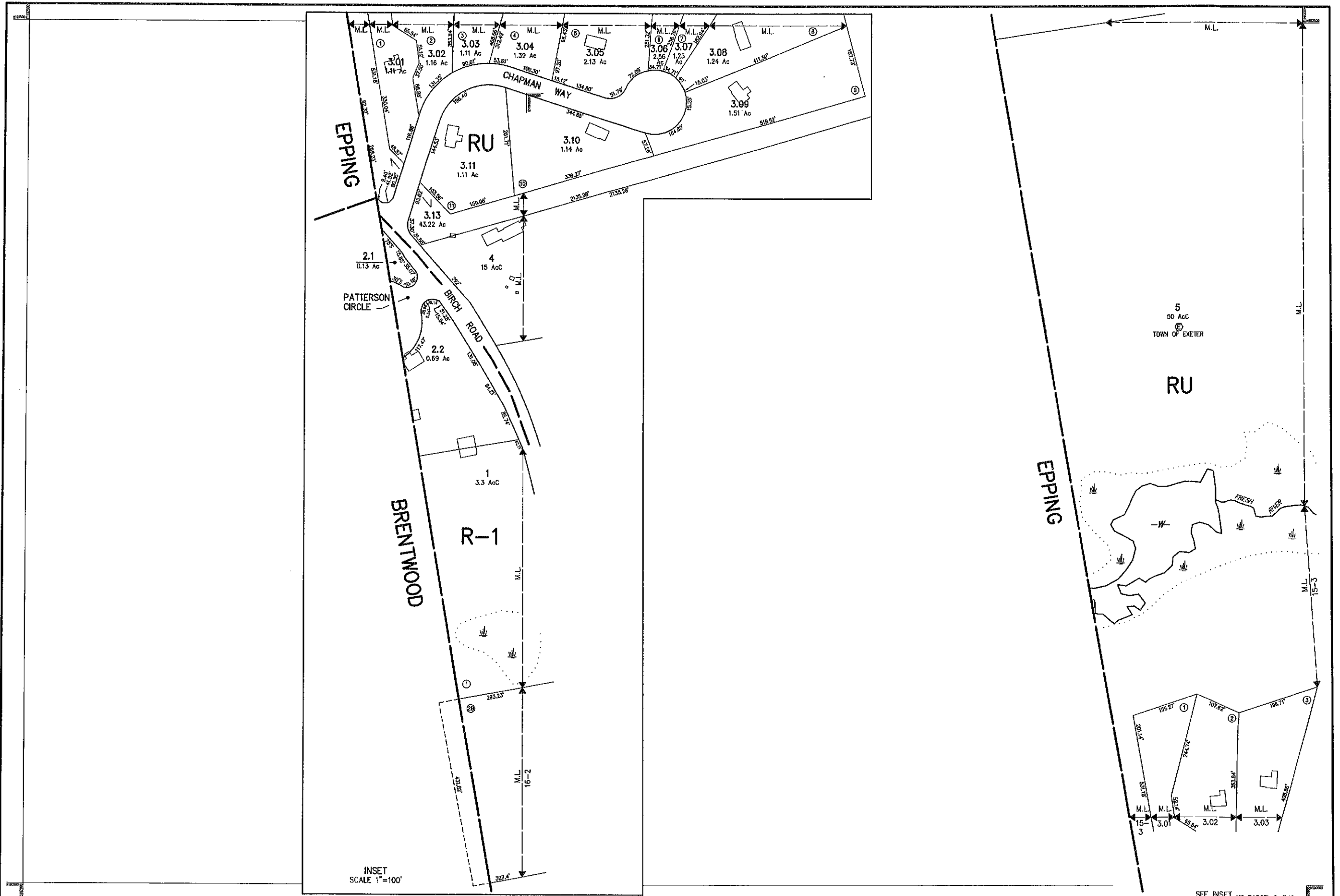
REVISED TO: APRIL 1, 2021

PROPERTY MAPS
EXETER
 NEW HAMPSHIRE

INDEX DIAGRAM

3	4	5
15	13	17
16	17	

MAP NO.
14



INSET
SCALE 1"=100'

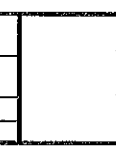
5
90 Ac
TOWN OF EXETER

RU

EPPING

SEE INSET NO PARCEL 2, 3.12


THIS MAP IS FOR ASSESSMENT PURPOSES. IT IS NOT VALID FOR LEGAL DESCRIPTION OR CONVEYANCE.
THE HORIZONTAL DATUM IS THE NEW HAMPSHIRE STATE PLANE COORDINATE SYSTEM.
PHOTOGRAPHY DATE: APRIL 25, 1995
COMPLETION DATE: MARCH 29, 1996



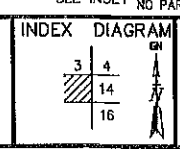
PRODUCED IN 1996 BY
C/A Technologies
11 PLEASANT STREET, LITTLETON, NH 03851
603.322.4550 - WWW.CAITECH.COM

AREA SURVEYEDAc
AREA CALCULATEDAc
RECORD DIMENSION100'
SCALED DIMENSION100'S
MATCH LINE	← M.L. →
WATER	← W →

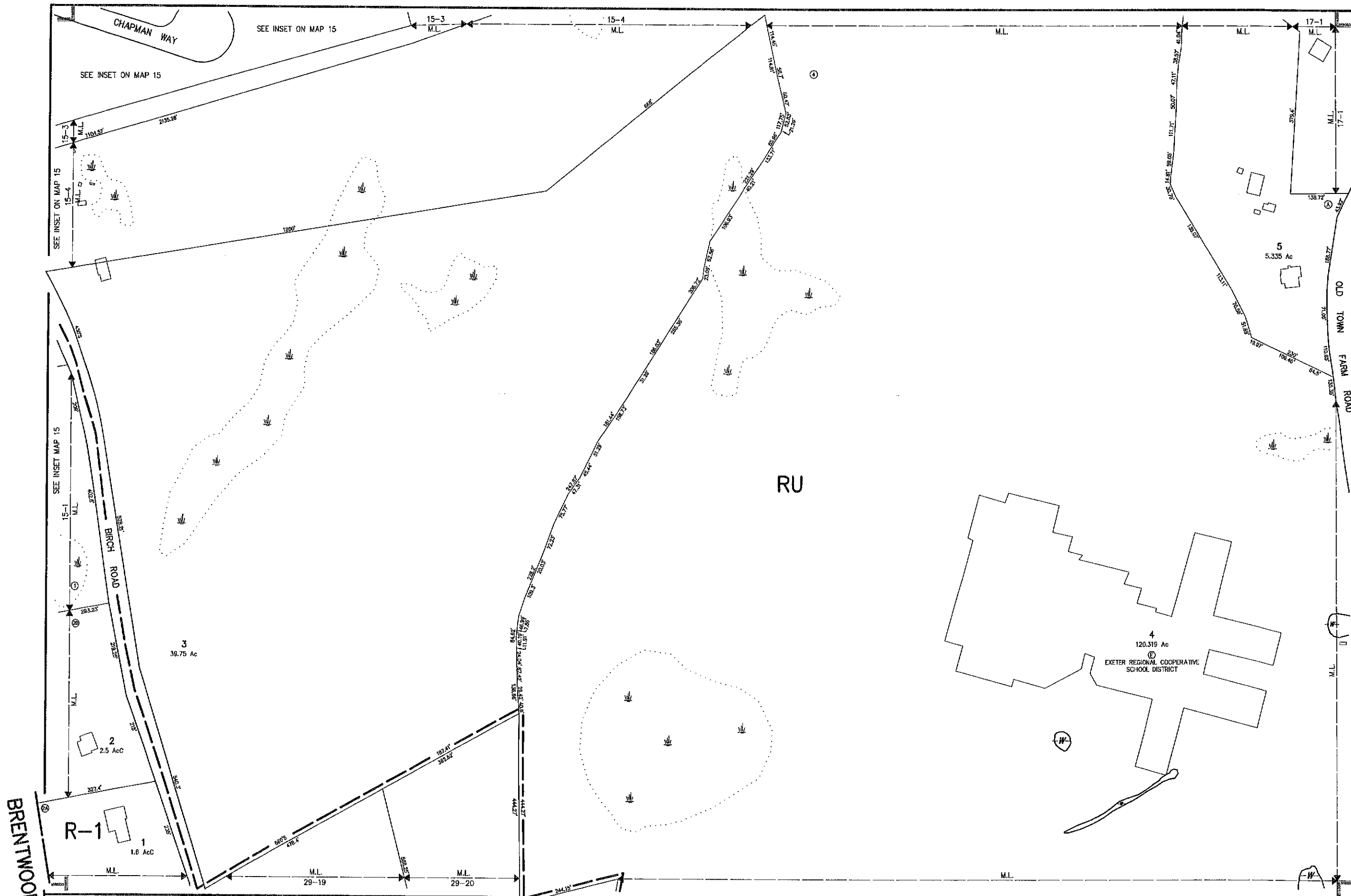
EXEMPT PROPERTY	Ⓢ
SUBDIVISION LOT NO.	Ⓣ
ZONE LIMIT	---
RIGHT OF WAY	==
COMMON OWNERSHIP	---
BUILDING	▭
WETLANDS	Ⓜ



PROPERTY MAPS
EXETER
NEW HAMPSHIRE



MAP NO.
15



THIS MAP IS FOR ASSESSMENT PURPOSES. IT IS NOT VALID FOR LEGAL DESCRIPTION OR CONVEYANCE.
 THE HORIZONTAL DATUM IS THE NEW HAMPSHIRE STATE PLANE COORDINATE SYSTEM.
 PHOTOGRAPHY DATE: APRIL 25, 1995
 COMPLETION DATE: MARCH 29, 1996

PRODUCED IN 1996 BY
DATA Technologies
 11 PLEASANT STREET LITTLETON, NH 03581
 603.332.4340 • WWW.DATATECH.COM

LEGEND

AREA SURVEYED	Ac
AREA CALCULATED	AcC
RECORD DIMENSION	100'
SCALED DIMENSION	100'S
WATER	~~~~~	
WETLANDS	
EXEMPT PROPERTY	⊙	
SUBDIVISION LOT NO.	①	
ZONE LIMIT	---	
RIGHT OF WAY	---	
COMMON OWNERSHIP	---	
BUILDING	▭	

SCALE 1" = 100'

FEET 0 50 100 200 300

METERS 0 25 50 75

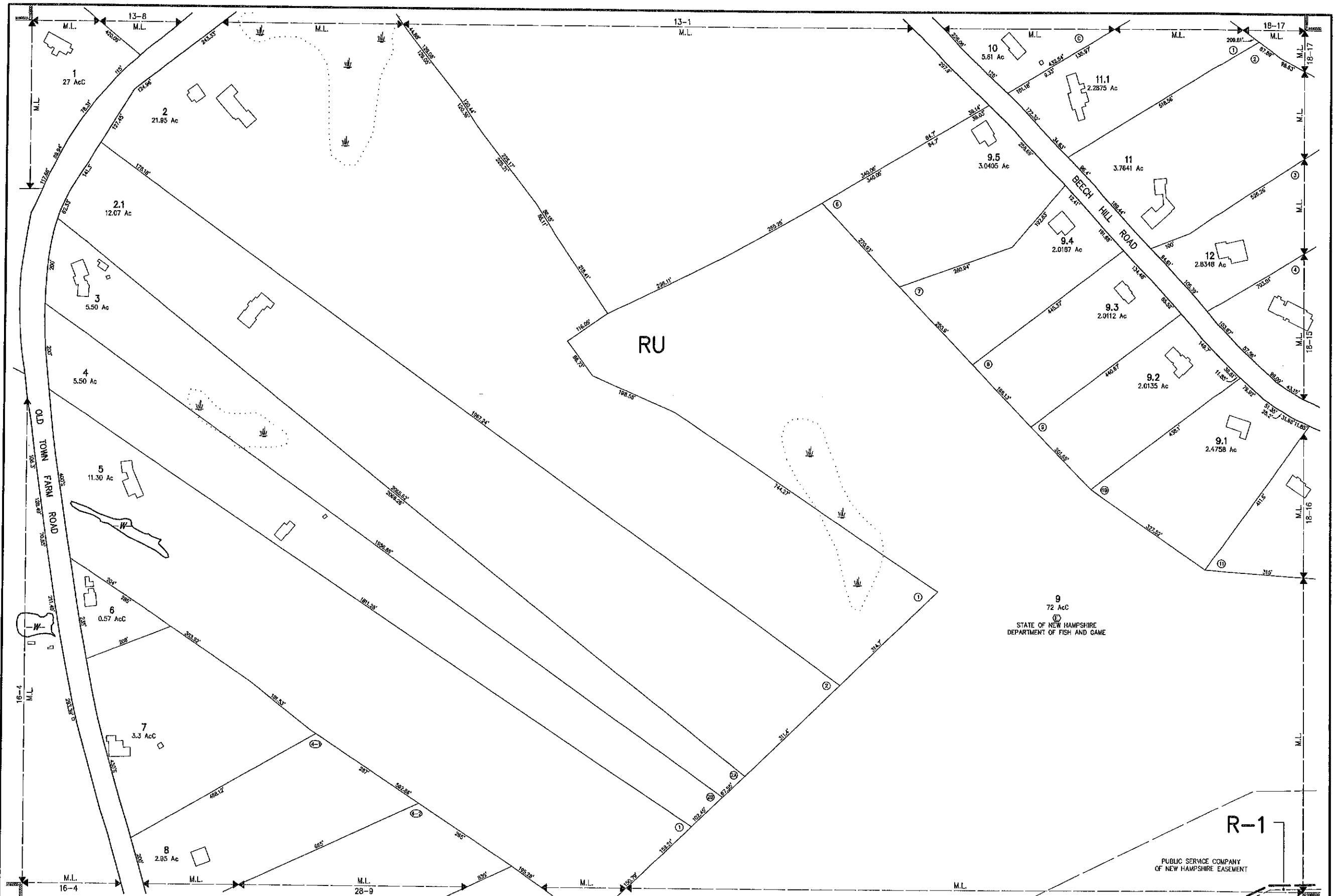
REVISED TO: APRIL 1, 2024

PROPERTY MAPS
EXETER
 NEW HAMPSHIRE

INDEX DIAGRAM

15	14	13
29	17	28

MAP NO. **16**



THIS MAP IS FOR ASSESSMENT PURPOSES. IT IS NOT VALID FOR LEGAL DESCRIPTION OR CONVEYANCE.
 THE HORIZONTAL DATUM IS THE NEW HAMPSHIRE STATE PLANE COORDINATE SYSTEM.
 PHOTOGRAPHY DATE: APRIL 25, 1995
 COMPLETION DATE: MARCH 29, 1996

PRODUCED IN 1999 BY
CAI Technologies
 11 PLEASANT STREET, LITTLETON, NH 03041
 800.322.1540 • WWW.CAI-TECH.COM

AREA SURVEYED	Ac
AREA CALCULATED	Ac
RECORD DIMENSION	100'
SCALED DIMENSION	100'S
MATCH LINE	M.L.
WATER	W

LEGEND

EXEMPT PROPERTY	(E)
SUBDIVISION LOT NO.	(1)
ZONE LIMIT	(Z)
RIGHT OF WAY	(R)
COMMON OWNERSHIP	(C)
BUILDING	(B)
WETLANDS	(W)

SCALE 1" = 100'

FEET 0 50 100 200 300

METERS 0 25 50 75

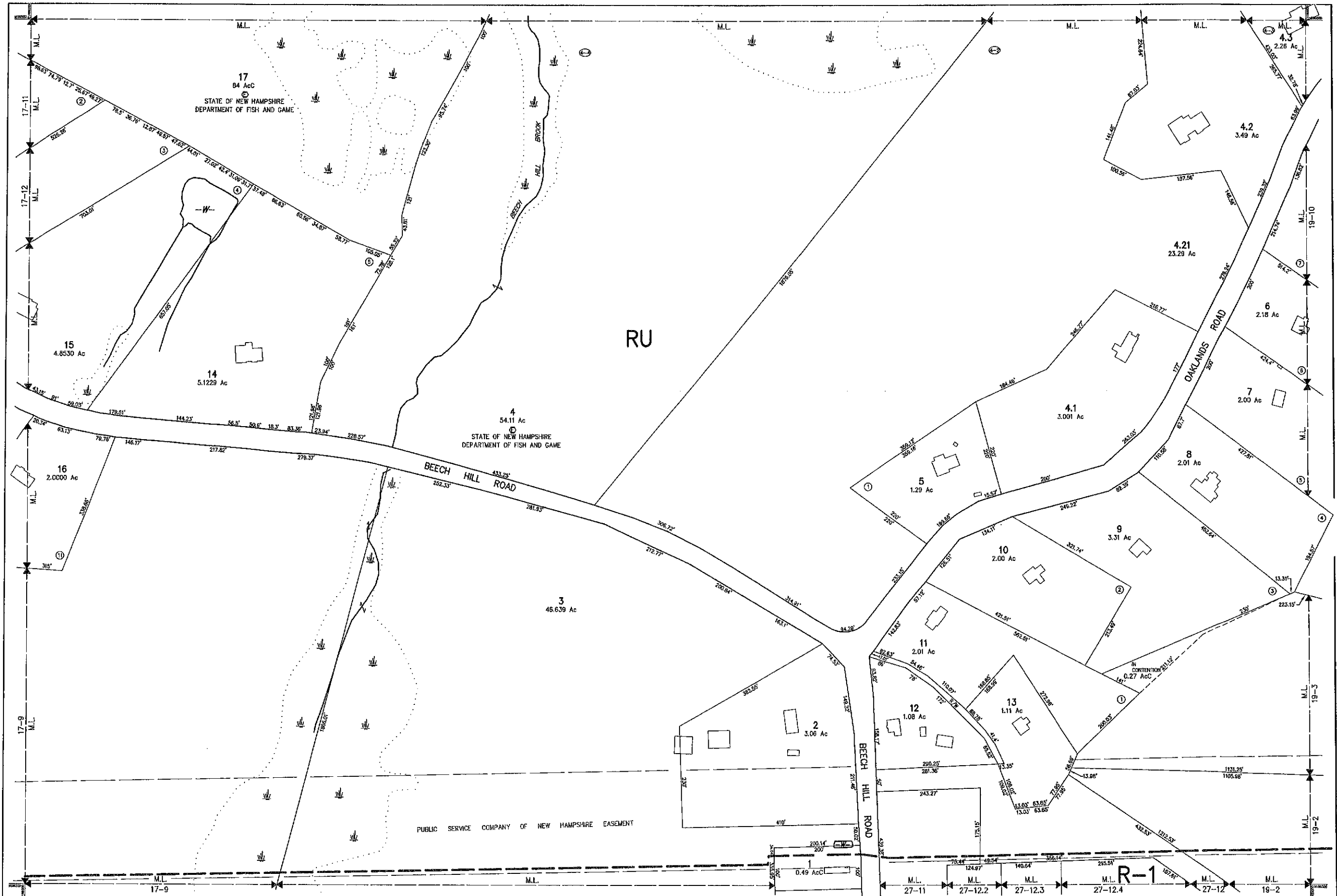
REVISED TO: APRIL 1, 2021

PROPERTY MAPS
EXETER
 NEW HAMPSHIRE

INDEX DIAGRAM

14	13	12
16	18	
29	28	27

MAP NO.
17



THIS MAP IS FOR ASSESSMENT PURPOSES. IT IS NOT VALID FOR LEGAL DESCRIPTION OR CONVEYANCE.

THE HORIZONTAL DATUM IS THE NEW HAMPSHIRE STATE PLANE COORDINATE SYSTEM.

PHOTOGRAPHY DATE: APRIL 25, 1995

COMPLETION DATE: MARCH 29, 1996

PRODUCED IN 1996 BY

GVI Technologies

11 PLEASANT STREET, LITTLETON, NH 03551
800.222.2540 - WWW.GVI-TECH.COM

AREA SURVEYED	Ac
AREA CALCULATED	Ac
RECORD DIMENSION	100'
SCALED DIMENSION	100'S
MATCH LINE	M.L.
WATER	(Symbol)

LEGEND

EXEMPT PROPERTY	(Symbol)
SUBDIVISION LOT NO.	(Symbol)
ZONE LIMIT	(Symbol)
RIGHT OF WAY	(Symbol)
COMMON OWNERSHIP	(Symbol)
BUILDING	(Symbol)
WETLANDS	(Symbol)

SCALE 1" = 100'

REVISOR TO: APRIL 1, 2021

PROPERTY MAPS

EXETER

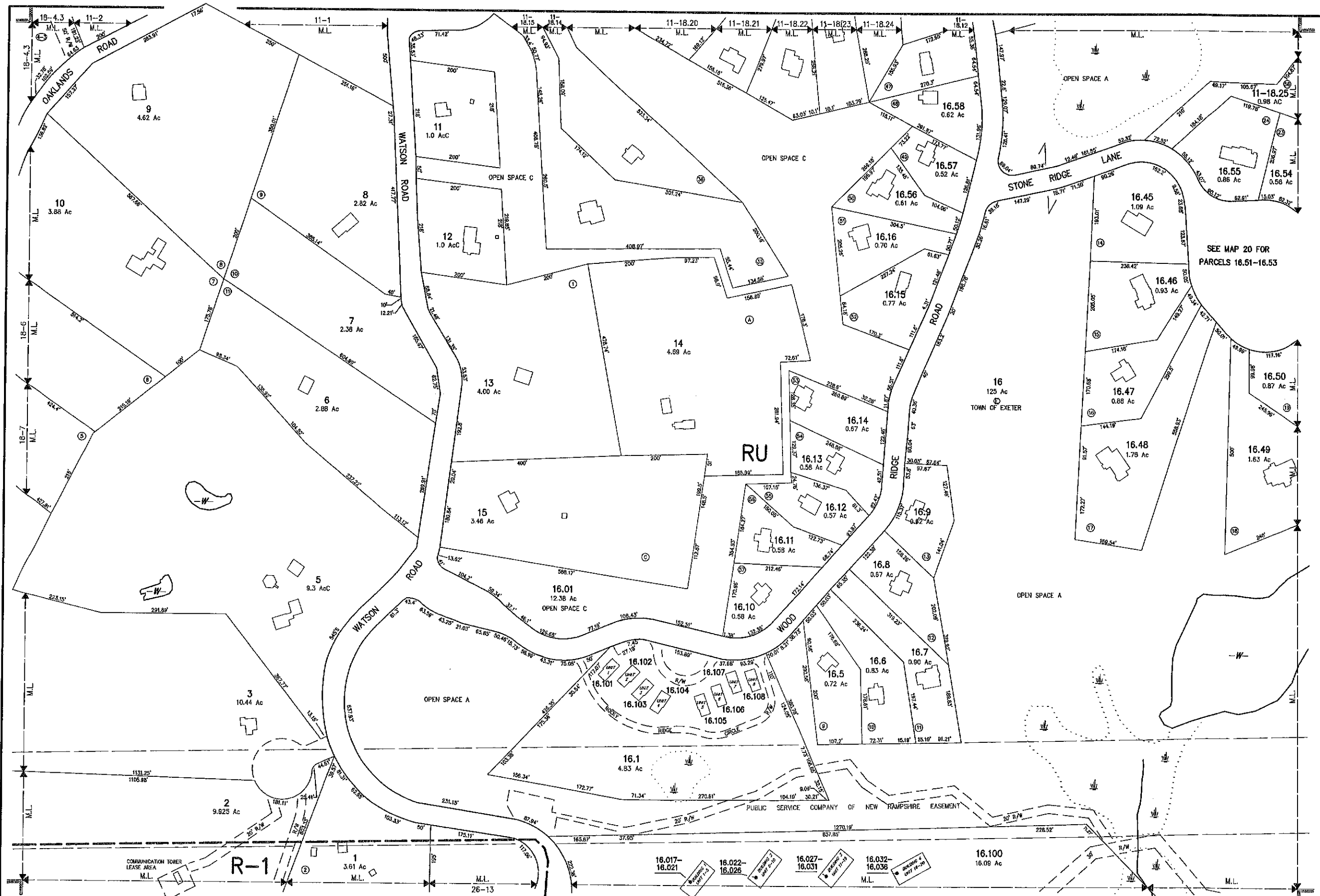
NEW HAMPSHIRE

INDEX DIAGRAM

13	12	11
17	18	19
26	27	28

MAP NO.

18



THIS MAP IS FOR ASSESSMENT PURPOSES. IT IS NOT VALID FOR LEGAL DESCRIPTION OR CONVEYANCE.

THE HORIZONTAL DATUM IS THE NEW HAMPSHIRE STATE PLANE COORDINATE SYSTEM.

PHOTOGRAPHY DATE: APRIL 25, 1995

COMPLETION DATE: MARCH 29, 1996

PRODUCED IN 1995 BY

CA Technologies

11 PLEASANT STREET, LITTLETON, NH 03261
603.322.4519 • WWW.CA-TECH.COM

AREA SURVEYED	Ac
AREA CALCULATED	Ac
RECORD DIMENSION	100'
SCALAR DIMENSION	100%
MATCH LINE	M.L.
WATER	W

LEGEND

EXEMPT PROPERTY	(Symbol)
SUBDIVISION LOT NO.	(Symbol)
ZONE LIMIT	(Symbol)
RIGHT OF WAY	(Symbol)
COMMON OWNERSHIP	(Symbol)
BUILDING	(Symbol)
WETLANDS	(Symbol)

SCALE 1" = 100'

FEET 0 100 200 300

METERS 0 25 50 75

REVISED TO: APRIL 1, 2021

PROPERTY MAPS

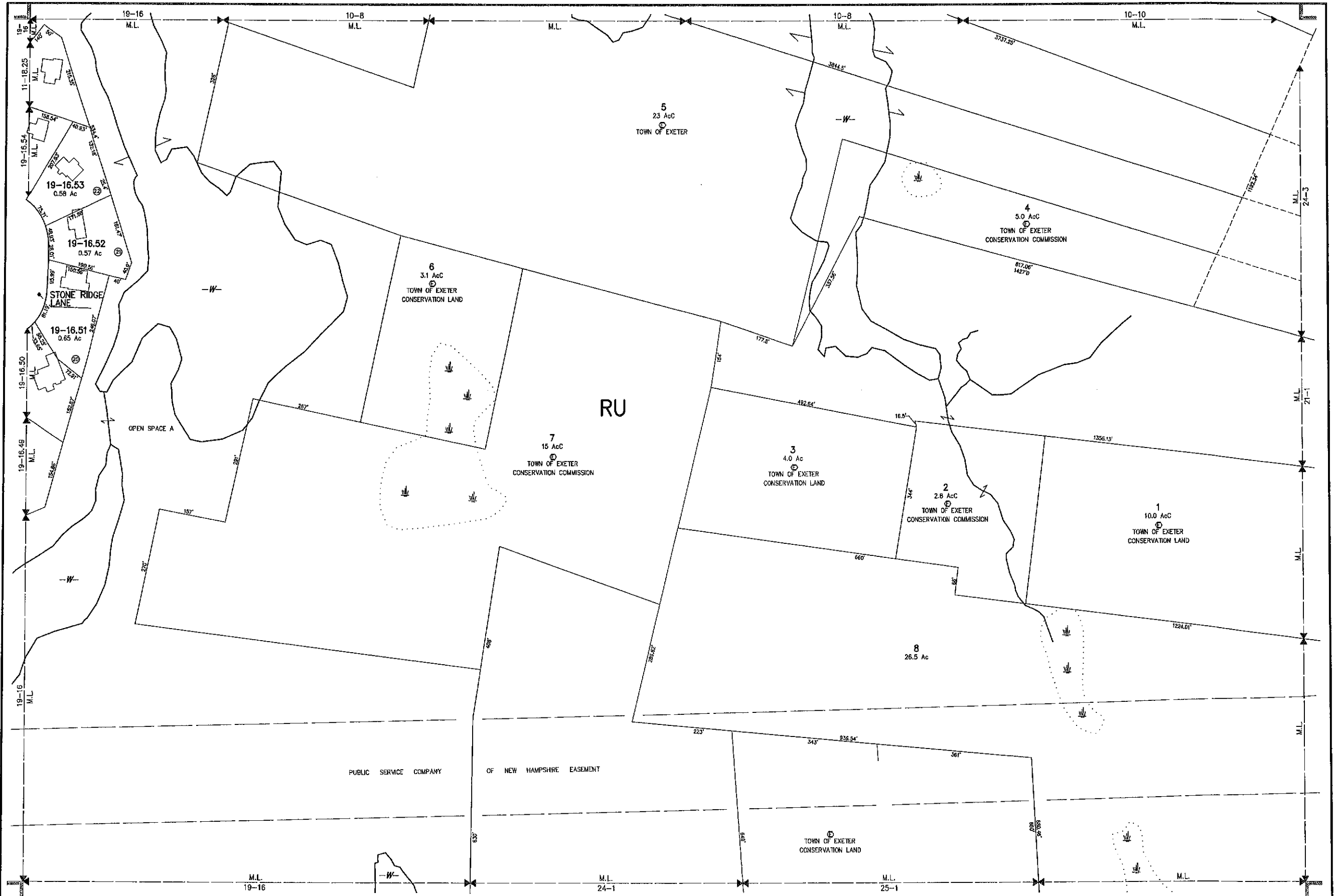
EXETER

NEW HAMPSHIRE

INDEX DIAGRAM

12	11	10
18	17	20
27	26	25

MAP NO. **19**



THIS MAP IS FOR ASSESSMENT PURPOSES. IT IS NOT VALID FOR LEGAL DESCRIPTION OR CONVEYANCE.

THE HORIZONTAL DATUM IS THE NEW HAMPSHIRE STATE PLANE COORDINATE SYSTEM.

PHOTOGRAPHY DATE: APRIL 25, 1995

COMPLETION DATE: MARCH 29, 1996

PRODUCED IN 1990 BY

11 PLEASANT STREET, LITTLETON, NH 03081
800.322.1548 • WWW.CAI-TECH.COM

AREA SURVEYED	Ac
AREA CALCULATED	Ac
RECORD DIMENSION	100'
SCALED DIMENSION	100'S
MATCH LINE	M.L.
WATER	W

LEGEND

EXEMPT PROPERTY
SUBDIVISION LOT NO.
ZONE LIMIT
RIGHT OF WAY
COMMON OWNERSHIP
BUILDING
WETLANDS

SCALE 1" = 100'

FEET 0 50 100 200 300

METERS 0 25 50 75

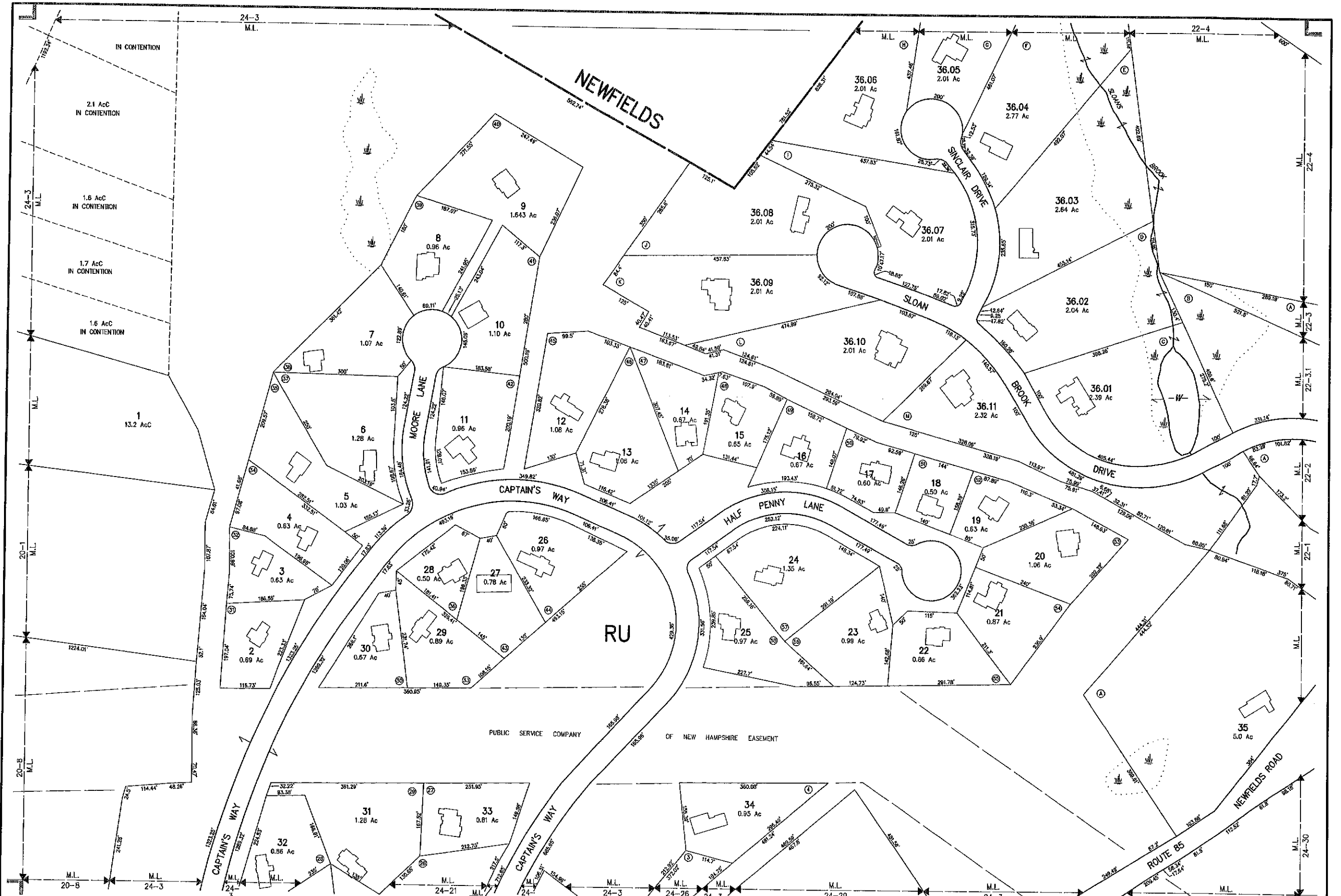
REVISED TO: APRIL 1, 2021

PROPERTY MAPS

EXETER

NEW HAMPSHIRE

INDEX	DIAGRAM	MAP NO.
11 10 9	21	20
19 25 24		



THIS MAP IS FOR ASSESSMENT PURPOSES. IT IS NOT VALID FOR LEGAL DESCRIPTION OR CONVEYANCE.

THE HORIZONTAL DATUM IS THE NEW HAMPSHIRE STATE PLANE COORDINATE SYSTEM.

PHOTOGRAPHY DATE: APRIL 25, 1995

COMPLETION DATE: MARCH 28, 1996

PRODUCED IN 1996 BY

CAE Technologies

11 PLEASANT STREET, LITTLETON, NH 03258
800.222.4549 • WWW.CAE-TECH.COM

AREA SURVEYED	Ac
AREA CALCULATED	Ac
RECORD DIMENSION	100'
SCALED DIMENSION	100'S
MATCH LINE	M.L.
WATER	W

EXEMPT PROPERTY	⊙
SUBDIVISION LOT NO.	①
ZONE LIMIT	⊖
RIGHT OF WAY	—R—
COMMON OWNERSHIP	⊕
BUILDING	▭
WETLANDS	⊖

SCALE 1" = 100'

FEET 0 100 200 300

METERS 0 25 50 75

REVISED TO: APRIL 1, 2021

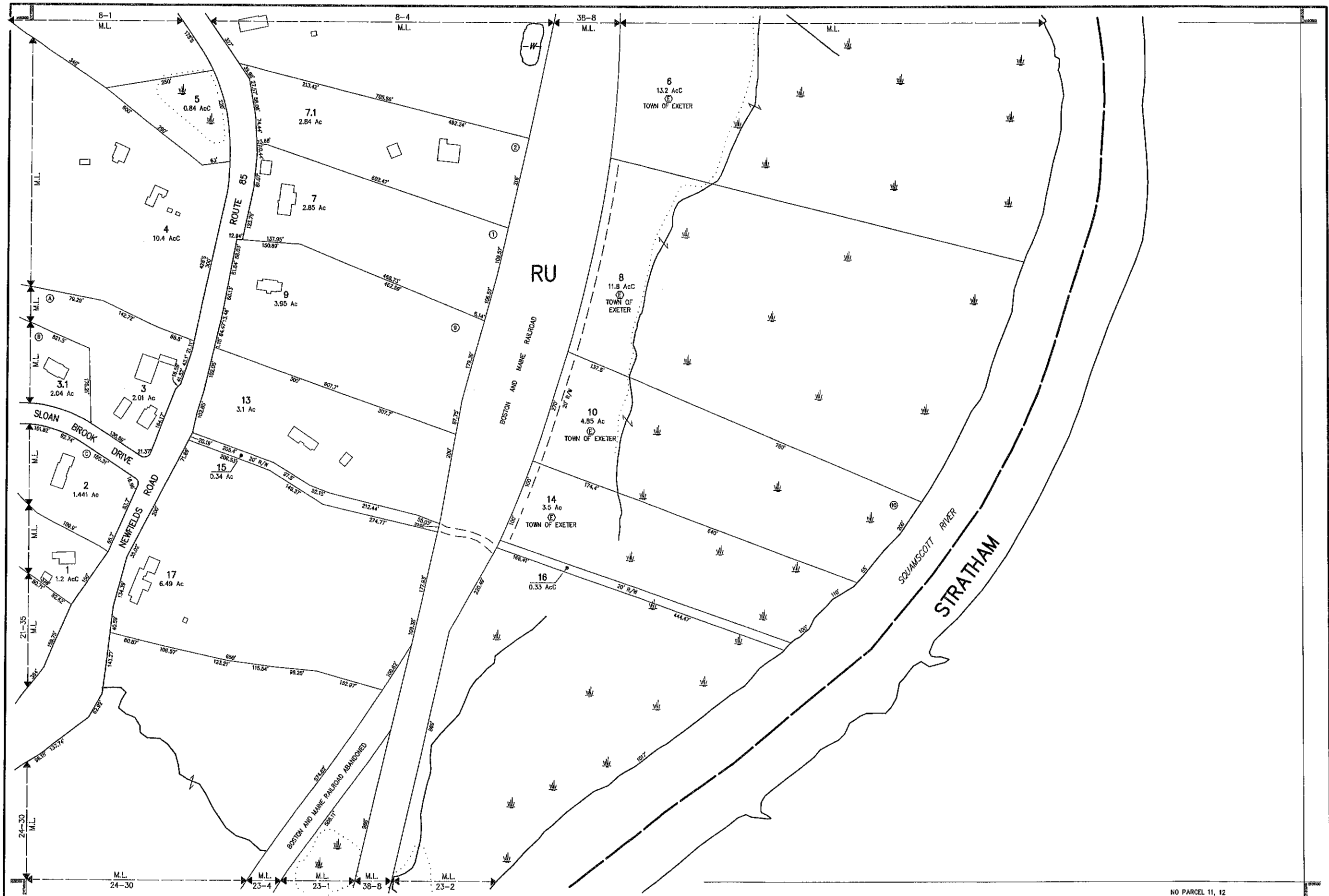
PROPERTY MAPS

EXETER

NEW HAMPSHIRE

INDEX DIAGRAM	MAP NO.
10 9 8	21
20 19 18	
25 24 23	

MAP NO. 21



NO PARCEL 11, 12

THIS MAP IS FOR ASSESSMENT PURPOSES. IT IS NOT VALID FOR LEGAL DESCRIPTION OR CONVEYANCE.
 THE HORIZONTAL DATUM IS THE NEW HAMPSHIRE STATE PLANE COORDINATE SYSTEM.
 PHOTOGRAPHY DATE: APRIL 25, 1995
 COMPLETION DATE: MARCH 29, 1996

PRODUCED IN 1996 BY
 CAL Technologies
 11 PLEASANT STREET, LITTLETON, NH 03561
 603.222.4542 - WWW.CAL-TECH.COM

AREA SURVEYED Ac
 AREA CALCULATED AcC
 RECORD DIMENSION 100'
 SCALED DIMENSION 100'S
 MATCH LINE
 WATER

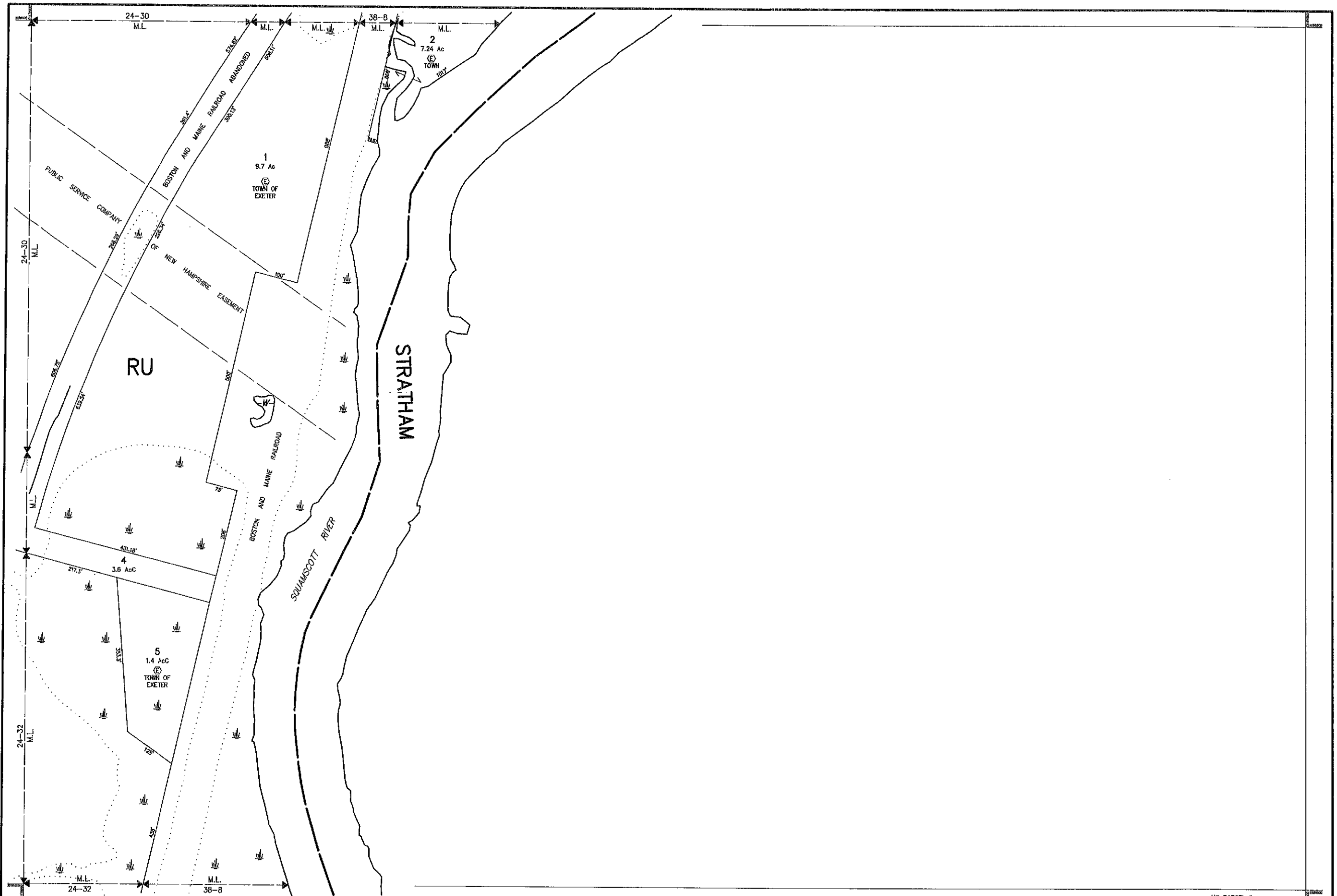
LEGEND
 EXEMPT PROPERTY
 SUBDIVISION LOT NO.
 ZONE LIMIT
 RIGHT OF WAY
 COMMON OWNERSHIP
 BUILDING
 WETLANDS

SCALE 1" = 100'
 FEET 0 100 200 300
 METERS 0 25 50 75
 REVISED TO: APRIL 1, 2021

PROPERTY MAPS
EXETER
 NEW HAMPSHIRE

INDEX DIAGRAM

MAP NO.
22



NO PARCEL 3

THIS MAP IS FOR ASSESSMENT PURPOSES. IT IS NOT VALID FOR LEGAL DESCRIPTION OR CONVEYANCE.
 THE HORIZONTAL DATUM IS THE NEW HAMPSHIRE STATE PLANE COORDINATE SYSTEM.
 PHOTOGRAPHY DATE: APRIL 25, 1995
 COMPLETION DATE: MARCH 29, 1996

PRODUCED IN 1996 BY
 CA Technologies
 11 PLEASANT STREET, LITTLETON, CO 80120
 303.322.4546 - WWW.CA-TECH.COM

AREA SURVEYED	Ac
AREA CALCULATED	AcC
RECORD DIMENSION	100'
SCALED DIMENSION	100'S
MATCH LINE	M.L.
WATER	W

LEGEND

EXEMPT PROPERTY	(E)
SUBDIVISION LOT NO.	(S)
ZONE LIMIT	(Z)
RIGHT OF WAY	(R)
OWNER'S OWNERSHIP	(O)
BUILDING	(B)
WETLANDS	(W)

SCALE 1" = 100'

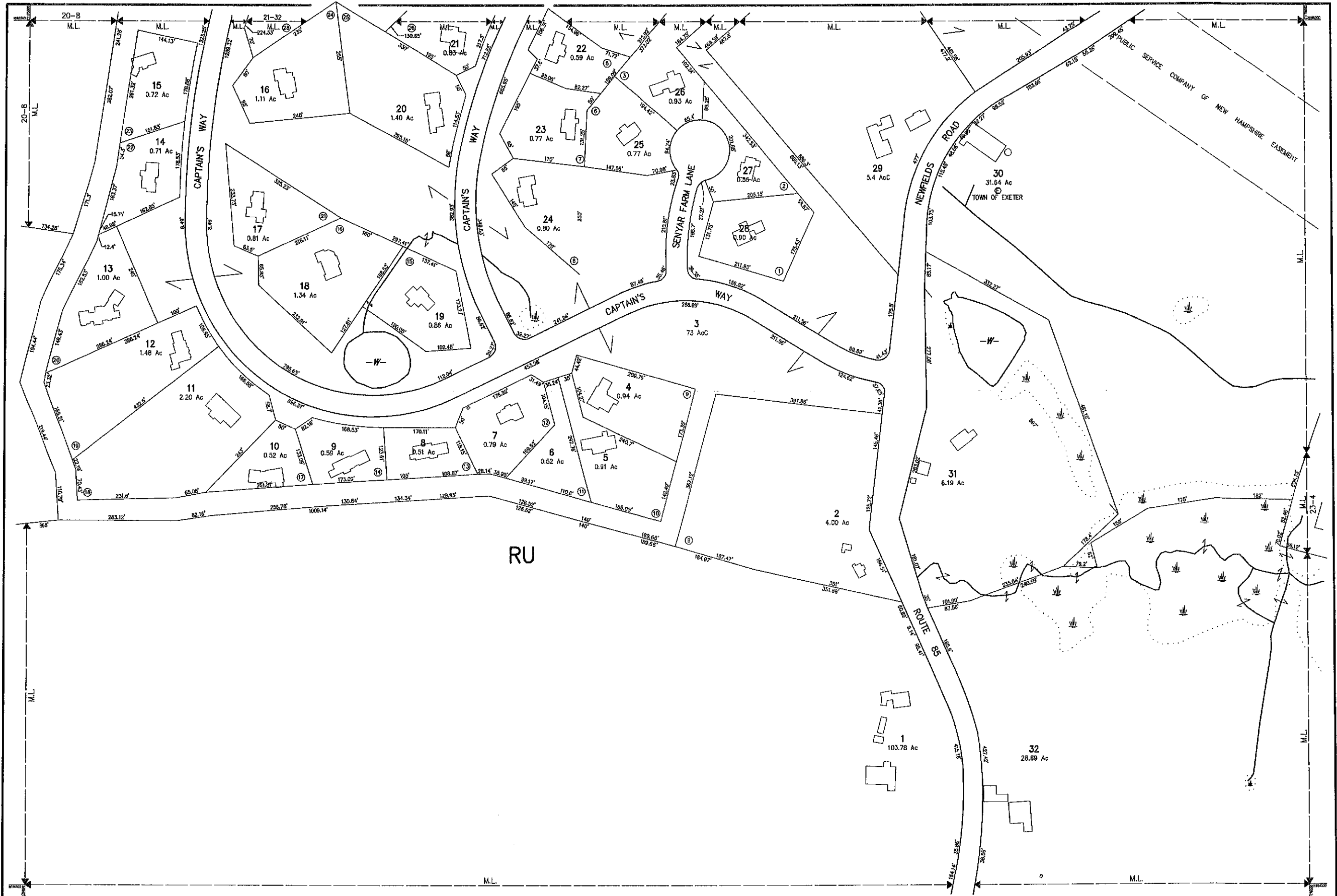
REVISD TO: APRIL 1, 2021

PROPERTY MAPS
EXETER
 NEW HAMPSHIRE

INDEX DIAGRAM

21	22
24	23
35	36

MAP NO.
23



THIS MAP IS FOR ASSESSMENT PURPOSES. IT IS NOT VALID FOR LEGAL DESCRIPTION OR CONVEYANCE.
 THE HORIZONTAL DATUM IS THE NEW HAMPSHIRE STATE PLANE COORDINATE SYSTEM.
 PHOTOGRAPHY DATE: APRIL 25, 1995
 COMPLETION DATE: MARCH 29, 1996

PRODUCED IN 1996 BY
 CAI Technologies
 11 PLEASANT STREET, LITTLETON, NH 03561
 800.322.4540 • WWW.CAI-TECH.COM

AREA SURVEYED Ac
 AREA CALCULATED Ac
 RECORD DIMENSION 100'
 SCALED DIMENSION 100'S
 MATCH LINE M.L.
 WATER

LEGEND
 EXEMPT PROPERTY
 SUBDIVISION LOT NO.
 ZONE LIMIT
 RIGHT OF WAY
 COMMON OWNERSHIP
 BUILDING
 WETLANDS

SCALE 1" = 100'

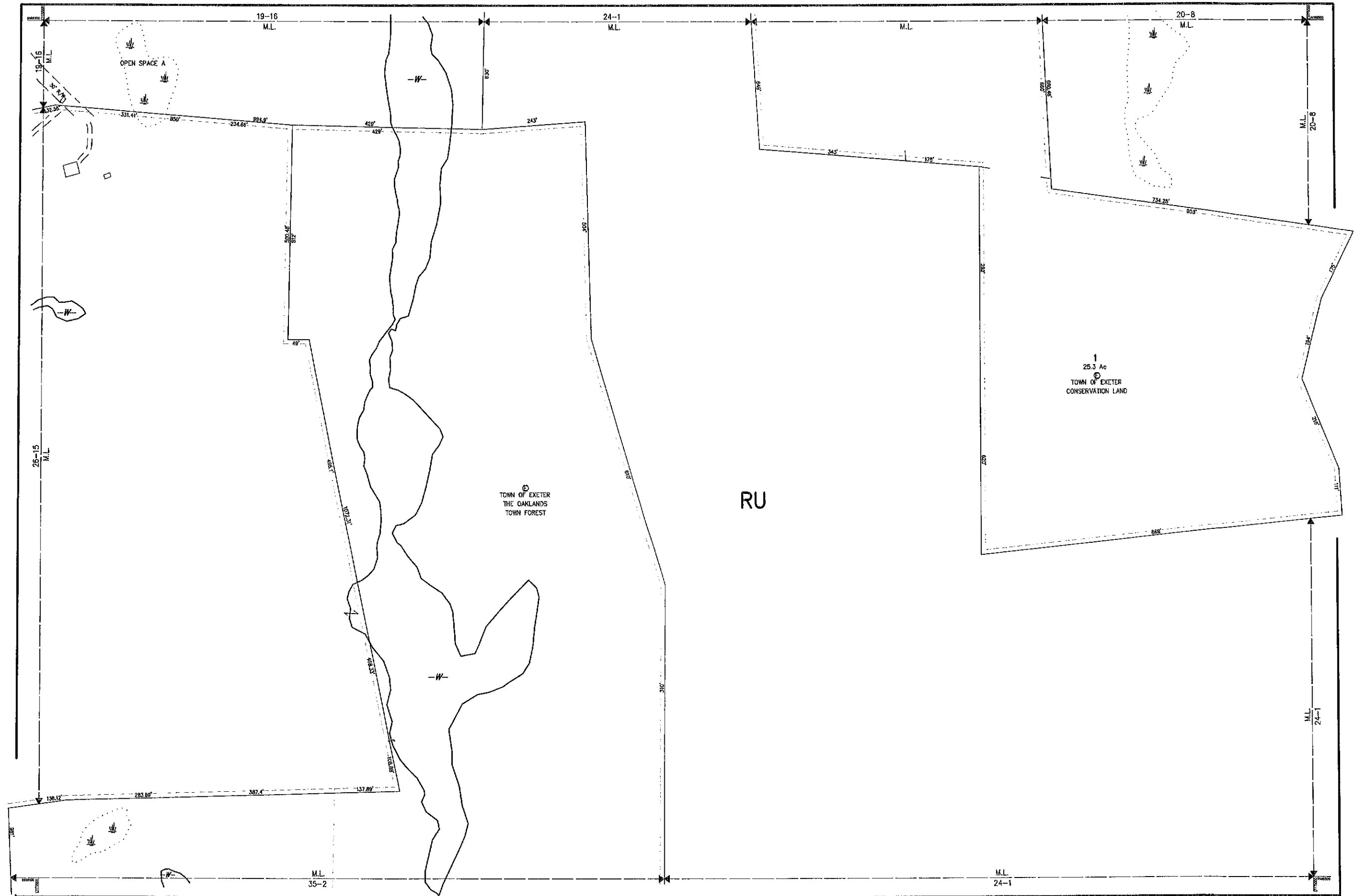
 FEET 0 50 100 200 300
 METERS 0 25 50 75
 REVISED TO: APRIL 1, 2021

PROPERTY MAPS
EXETER
 NEW HAMPSHIRE

INDEX DIAGRAM

20	21	22
25	23	
34	35	36

MAP NO.
24



THIS MAP IS FOR ASSESSMENT PURPOSES. IT IS NOT VALID FOR LEGAL DESCRIPTION OR CONVEYANCE.
 THE HORIZONTAL DATUM IS THE NEW HAMPSHIRE STATE PLANE COORDINATE SYSTEM.
 PHOTOGRAPHY DATE: APRIL 25, 1995
 COMPLETION DATE: MARCH 29, 1996

PRODUCED IN 1996 BY
CAV Technologies
 11 PLEASANT STREET, LITTLETON, NH 03591
 603.322.4540 • WWW.CAV-TECH.COM

AREA SURVEYED Ac
 AREA CALCULATED AcG
 RECORD DIMENSION 100'
 SCALED DIMENSION 100'S
 MATCH LINE
 WATER

LEGEND
 EXEMPT PROPERTY
 SUBDIVISION LOT NO.
 ZONE LIMIT
 RIGHT OF WAY
 COMMON OWNERSHIP
 BUILDING
 WETLANDS

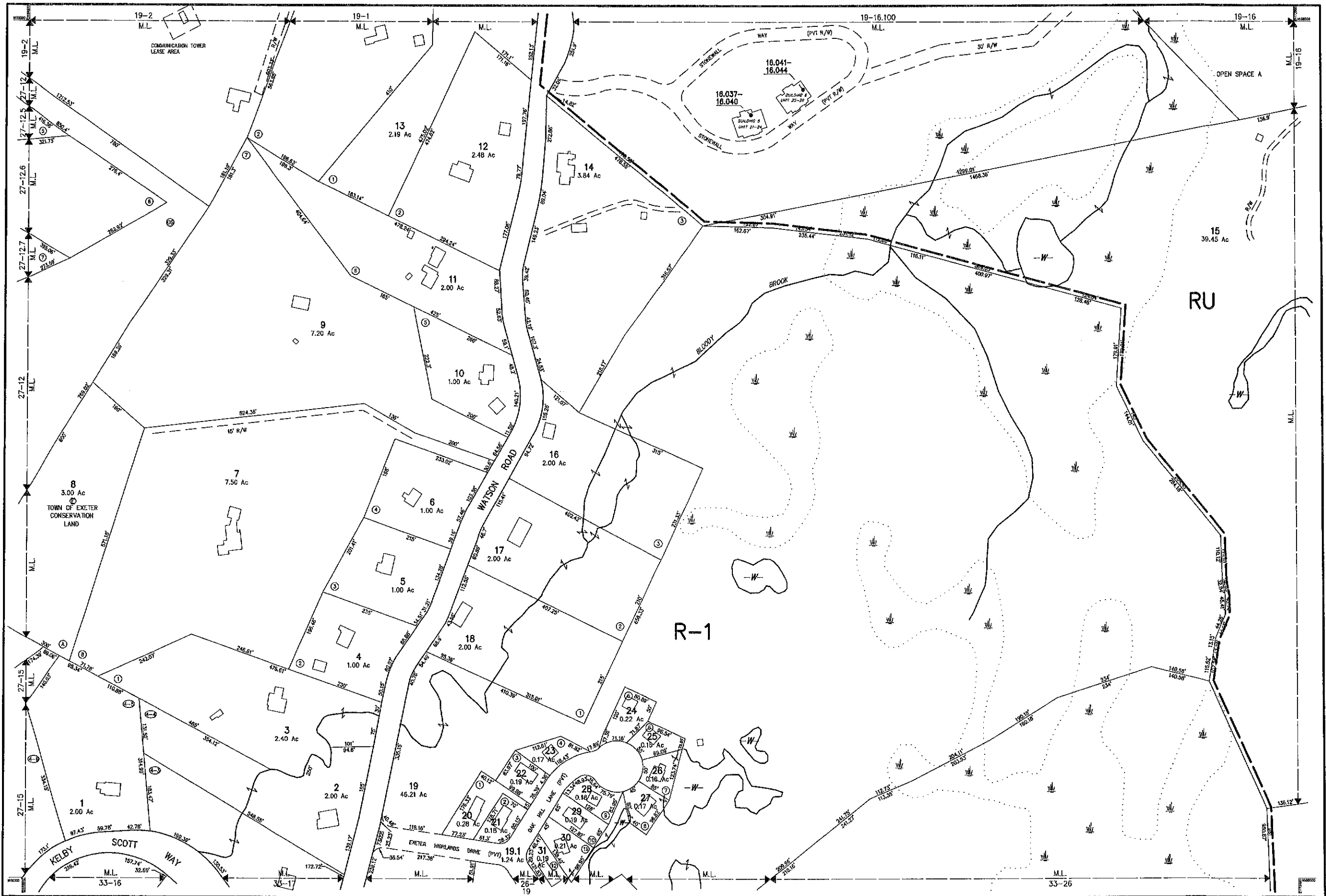
SCALE 1" = 100'
 FEET 0 50 100 200 300
 METERS 0 25 50 75
 REVISED TO: APRIL 1, 2021

PROPERTY MAPS
EXETER
 NEW HAMPSHIRE

INDEX DIAGRAM

19	20	21
26	24	25
33	34	35

MAP NO.
25



THIS MAP IS FOR ASSESSMENT PURPOSES. IT IS NOT VALID FOR LEGAL DESCRIPTION OR CONVEYANCE.

THE HORIZONTAL DATUM IS THE NEW HAMPSHIRE STATE PLANE COORDINATE SYSTEM.

PHOTOGRAPHY DATE: APRIL 25, 1995

COMPLETION DATE: MARCH 29, 1996

PRODUCED IN 1996 BY

3i Technologies, Inc.
11 PLEASANT STREET, LITTLETON, NH 03051
603 323-4549 - WWW.3I-TECH.COM

LEGEND

- AREA SURVEYED Ac
- AREA CALCULATED Ac
- RECORD DIMENSION 100'
- SCALED DIMENSION 100'
- MATCH LINE M.L.
- WATER W
- EXEMPT PROPERTY (E)
- SUBDIVISION LOT NO. (L)
- ZONE LIMIT (Z)
- RIGHT OF WAY (R/W)
- COMMON OWNERSHIP (C/O)
- BUILDING (B)
- WETLANDS (W)

SCALE 1" = 100'

FEET 0 50 100 200 300

METERS 0 25 50 75

REVISED TO : APRIL 1, 2021

PROPERTY MAPS

EXETER

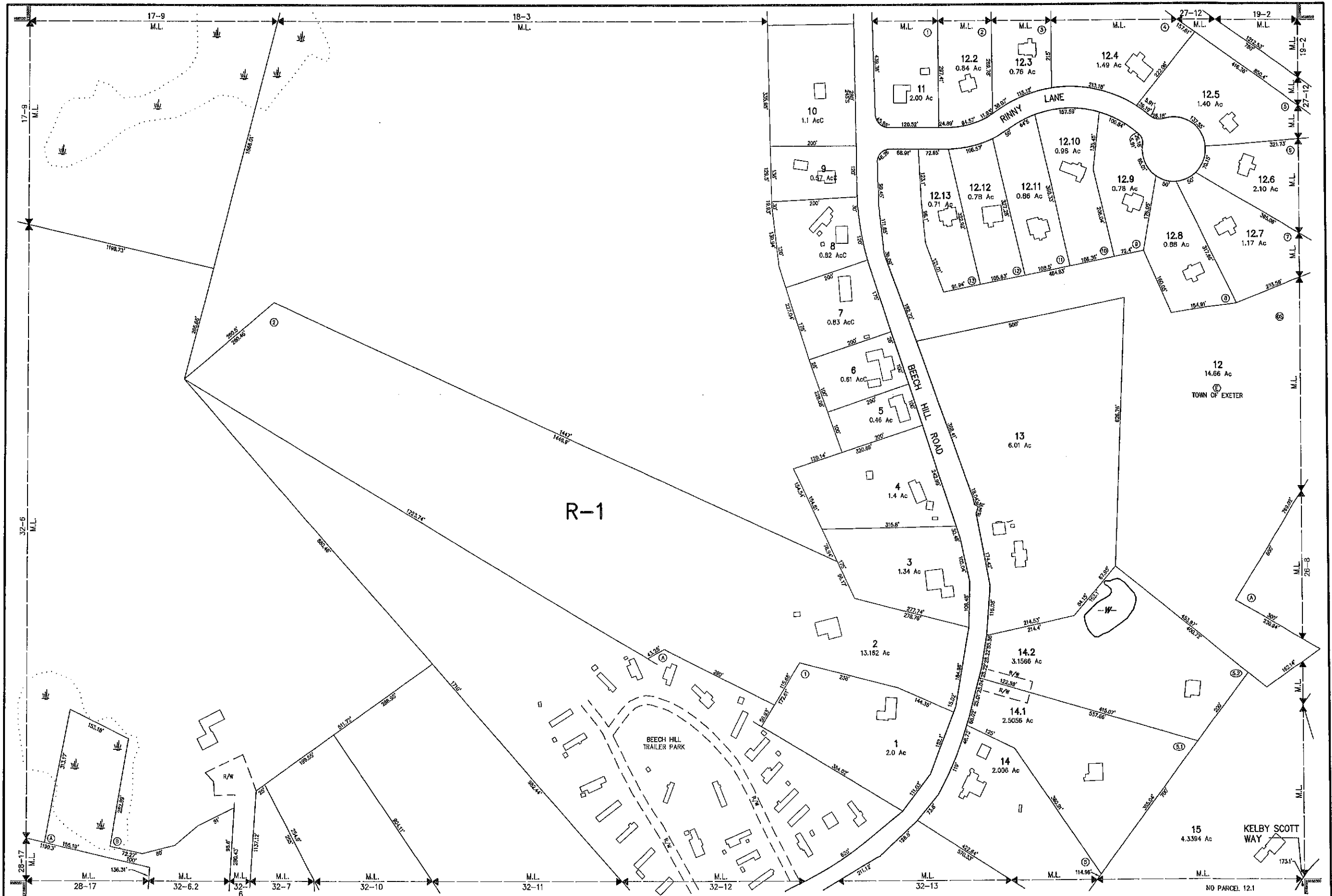
NEW HAMPSHIRE

INDEX DIAGRAM

18 19 20
27 28 29
32 33 34

MAP NO.

26



THIS MAP IS FOR ASSESSMENT PURPOSES. IT IS NOT VALID FOR LEGAL DESCRIPTION OR CONVEYANCE.

THE HORIZONTAL DATUM IS THE NEW HAMPSHIRE STATE PLANE COORDINATE SYSTEM.

PHOTOGRAPHY DATE: APRIL 25, 1995

COMPLETION DATE: MARCH 26, 1996

PRODUCED IN 1996 BY

11 PLEASANT STREET, LITTLETON, NH 03561
800.322.0940 - WWW.GVI-TECH.COM

LEGEND

AREA SURVEYED Ac
AREA CALCULATED AcC
RECORDED DIMENSION 100'
SCALED DIMENSION 100'S
MATCH LINE M.L.
WATER -W-
EXEMPT PROPERTY
SUBDIVISION LOT NO.
ZONE LIMIT
RIGHT OF WAY
COMMON OWNERSHIP
BUILDING
WETLANDS

SCALE 1" = 100'

FEET 0 50 100 200 300

METERS 0 25 50 75

REVISED TO: APRIL 1, 2004

PROPERTY MAPS

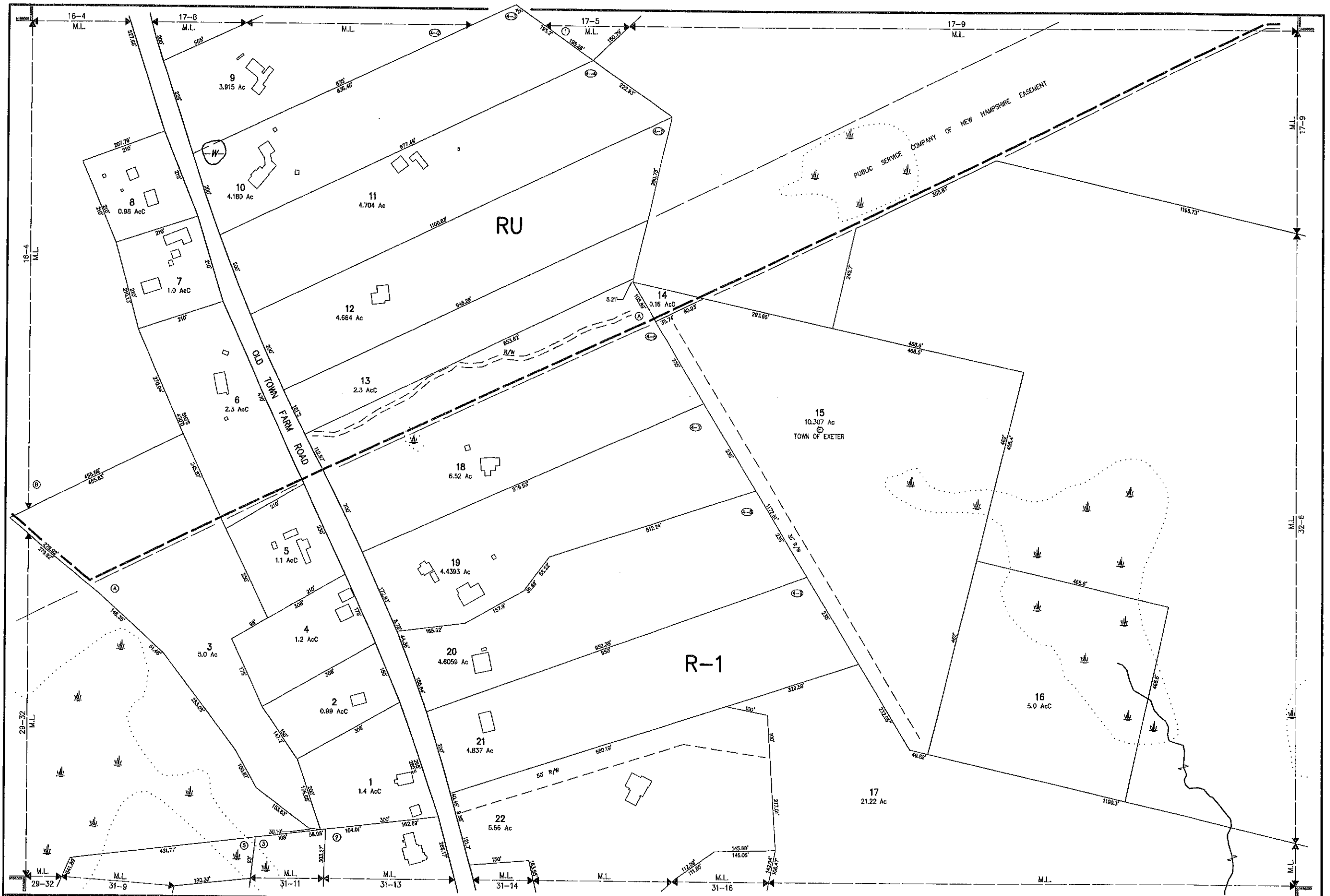
EXETER

NEW HAMPSHIRE

INDEX DIAGRAM

17	18	19
28	26	
31	32	33

MAP NO. 27




THIS MAP IS FOR ASSESSMENT PURPOSES. IT IS NOT VALID FOR LEGAL DESCRIPTION OR CONVEYANCE.
 THE HORIZONTAL DATUM IS THE NEW HAMPSHIRE STATE PLANE COORDINATE SYSTEM.
 PHOTOGRAPHY DATE: APRIL 25, 1995
 COMPLETION DATE: MARCH 29, 1996

PRODUCED IN 1996 BY
CA Technologies
 11 PLEASANT STREET, LITTLETON, NH 03061
 603-392-4449 • WWW.CALTECH.COM

AREA SURVEYED Ac
 AREA CALCULATED Ac
 RECORD DIMENSION 100'
 SCALED DIMENSION 100'S
 MATCH LINE ← M.L. →
 WATER

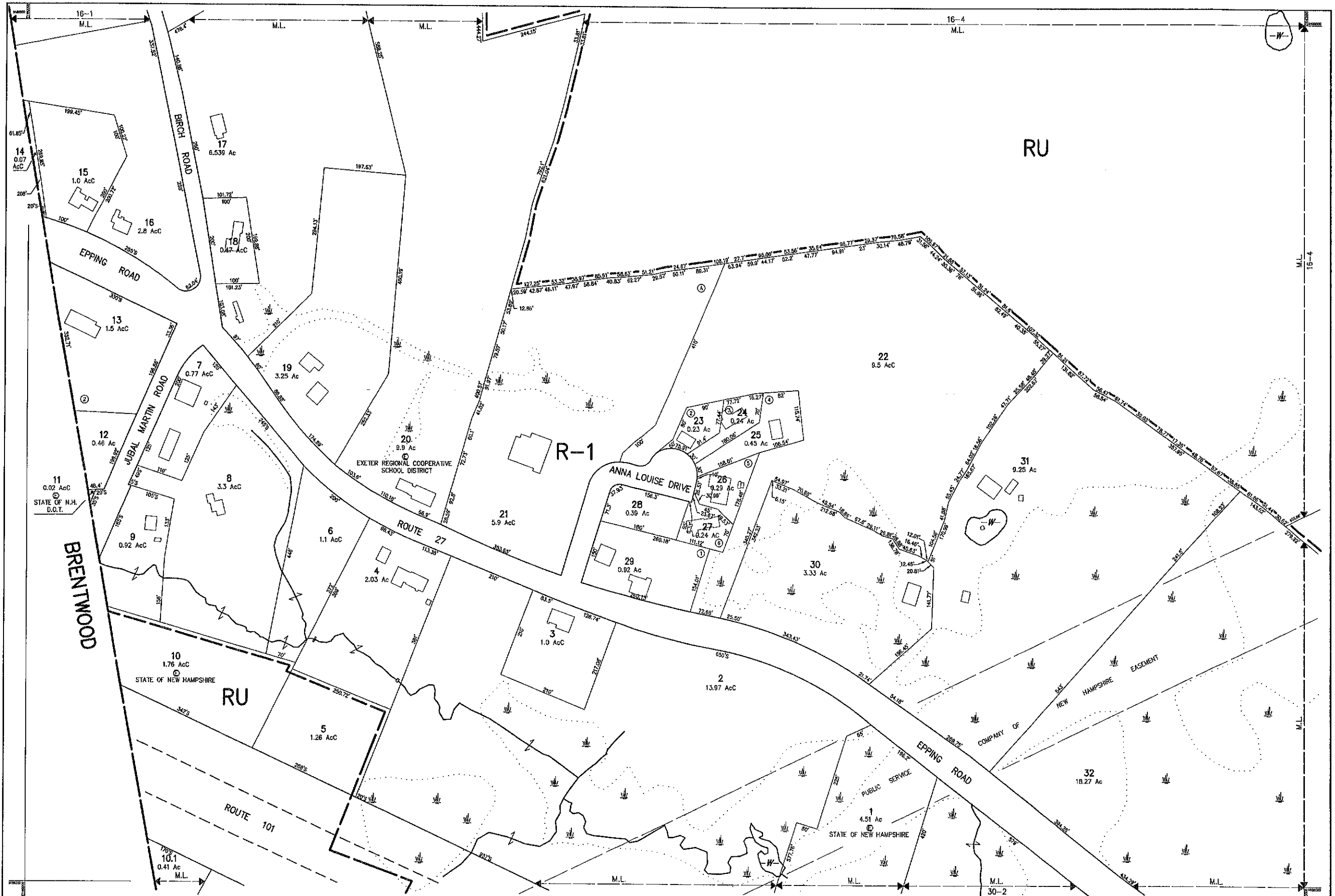
LEGEND
 EXEMPT PROPERTY
 SUBDIVISION LOT NO.
 ZONE LIMIT
 RIGHT OF WAY
 COUNCIL OWNERSHIP
 WETLANDS



PROPERTY MAPS
EXETER
 NEW HAMPSHIRE

INDEX		DIAGRAM	
16	17	18	
29	30	31	32

MAP NO.
28



THIS MAP IS FOR ASSESSMENT PURPOSES. IT IS NOT VALID FOR LEGAL DESCRIPTION OR CONVEYANCE.

THE HORIZONTAL DATUM IS THE NEW HAMPSHIRE STATE PLANE COORDINATE SYSTEM.

PHOTOGRAPHY DATE: APRIL 25, 1995

COMPLETION DATE: MARCH 29, 1996

PRODUCED IN 1996 BY

CA Technologies

11 PLEASANT STREET, LITTLETON, NH 03581
800.322.4510 - WWW.CAT.COM

AREA SURVEYED	Ac
AREA CALCULATED	Ac
RECORD DIMENSION	100'
SCALED DIMENSION	1000'S
MATCH LINE	M.L.
WATER	(Symbol)

DIEMPT PROPERTY	(Symbol)
SUBDIVISION LOT NO.	(Symbol)
ZONE LINE	(Symbol)
RIGHT OF WAY	(Symbol)
COMMON OWNERSHIP	(Symbol)
BUILDING	(Symbol)
WETLANDS	(Symbol)

SCALE 1" = 100'

FEET 0 100 200 300

METERS 0 25 50 75

REVISED TO: APRIL 1, 2021

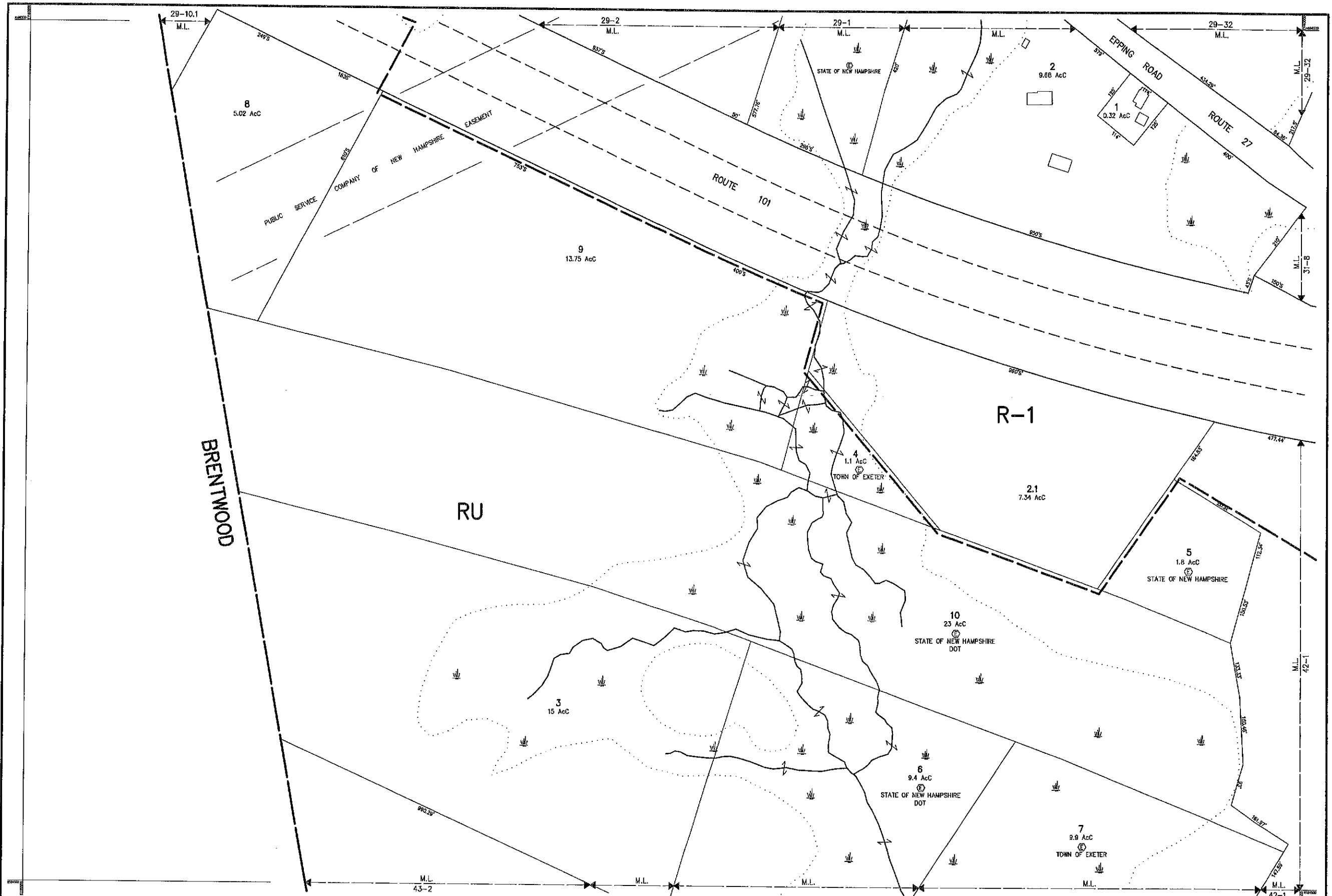
PROPERTY MAPS

EXETER

NEW HAMPSHIRE

INDEX DIAGRAM	16 17
	28 31

MAP NO. **29**



THIS MAP IS FOR ASSESSMENT PURPOSES. IT IS NOT VALID FOR LEGAL DESCRIPTION OR CONVEYANCE.

THE HORIZONTAL DATUM IS THE NEW HAMPSHIRE STATE PLANE COORDINATE SYSTEM.

PHOTOGRAPHY DATE: APRIL 25, 1995

COMPLETION DATE: MARCH 29, 1996

PRODUCED IN 1996 BY

CAVE Technologies

11 PLEASANT STREET, LITTLETON, NH 03561
 603.322.4540 - WWW.CA-TECH.COM

AREA SURVEYED	Ac
AREA CALCULATED	Ac
RECORD DIMENSION	100'
SCALED DIMENSION	100'
MATCH LINE	← M.L. →	
WATER	~~~~~	

LEGEND

EXEMPT PROPERTY: (E)

SUBDIVISION LOT NO.: (1)

ZONE LIMIT: (Z)

RIGHT OF WAY: (R)

COMMON OWNERSHIP: (C)

BUILDING: (B)

WETLANDS: (W)

SCALE 1" = 100'

FEET: 0 50 100 200 300

METERS: 0 25 50 75

REVISED TO: APRIL 1, 2021

PROPERTY MAPS

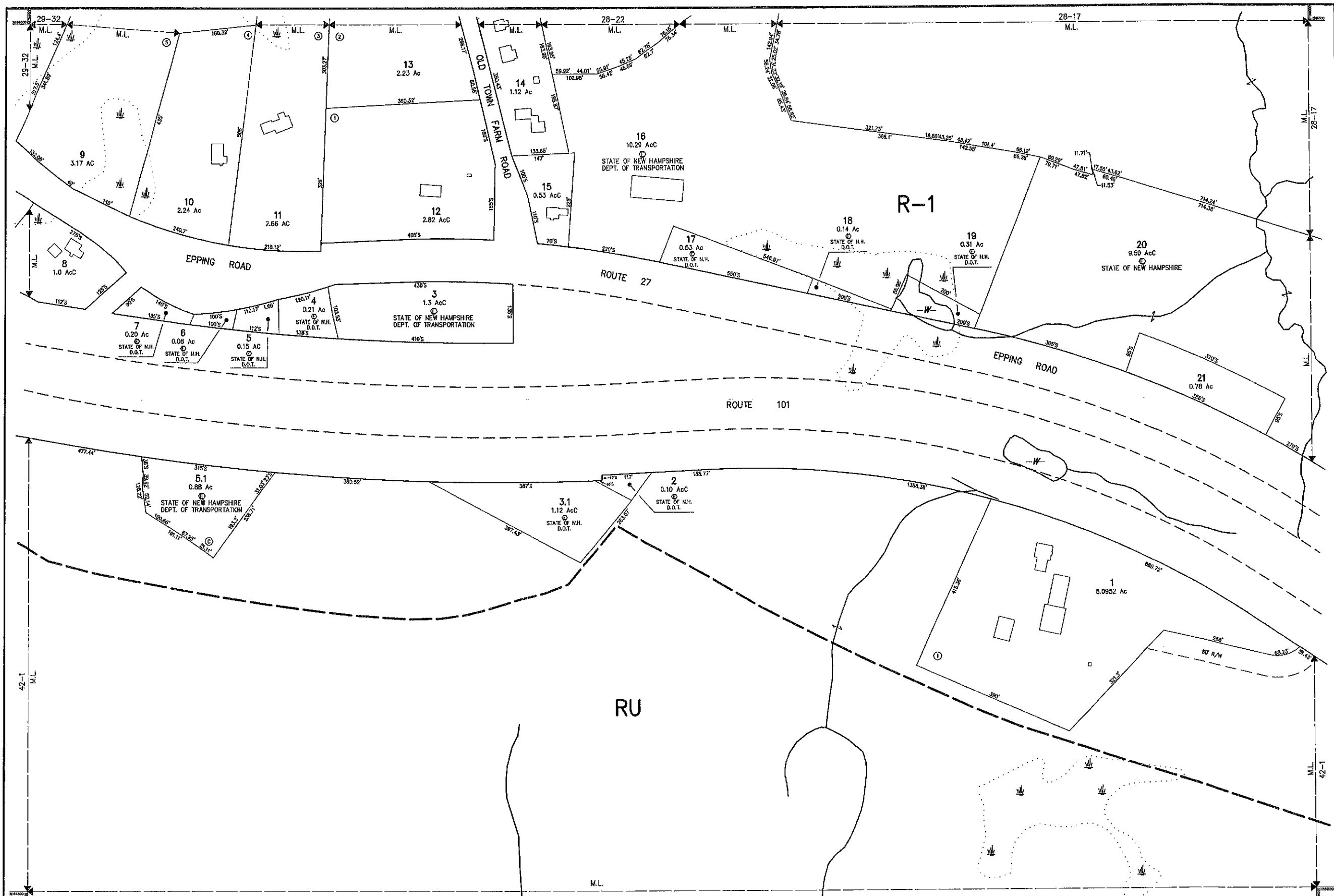
EXETER

NEW HAMPSHIRE

INDEX DIAGRAM

29	28
31	30
43	42

MAP NO. **30**



THIS MAP IS FOR ASSESSMENT PURPOSES. IT IS NOT VALID FOR LEGAL DESCRIPTION OR CONVEYANCE.

THE HORIZONTAL DATUM IS THE NEW HAMPSHIRE STATE PLANE COORDINATE SYSTEM.

PHOTOGRAPHY DATE: APRIL 25, 1995

COMPLETION DATE: MARCH 29, 1996

PRODUCED IN 1996 BY

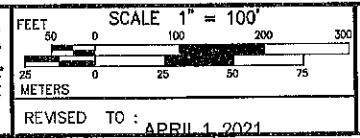
CAI Technologies

11 PLEASANT STREET, LITTLETON, NH 03551
603.233.4540 - WWW.CAI-TECH.COM

AREA SURVEYED	Ac
AREA CALCULATED	AcC
RECORD DIMENSION	100'
SCALED DIMENSION	100'S
MATCH LINE	← M.L. →	
WATER	— W —	

LEGEND

EXEMPT PROPERTY	Ⓢ
SUBDIVISION LOT NO.	Ⓣ
ZONE LIMIT	— Z —
RIGHT OF WAY	— R/W —
DOMINION OWNERSHIP	— D.O. —
BUILDINGS	— B —
WETLANDS	— W —



PROPERTY MAPS

EXETER

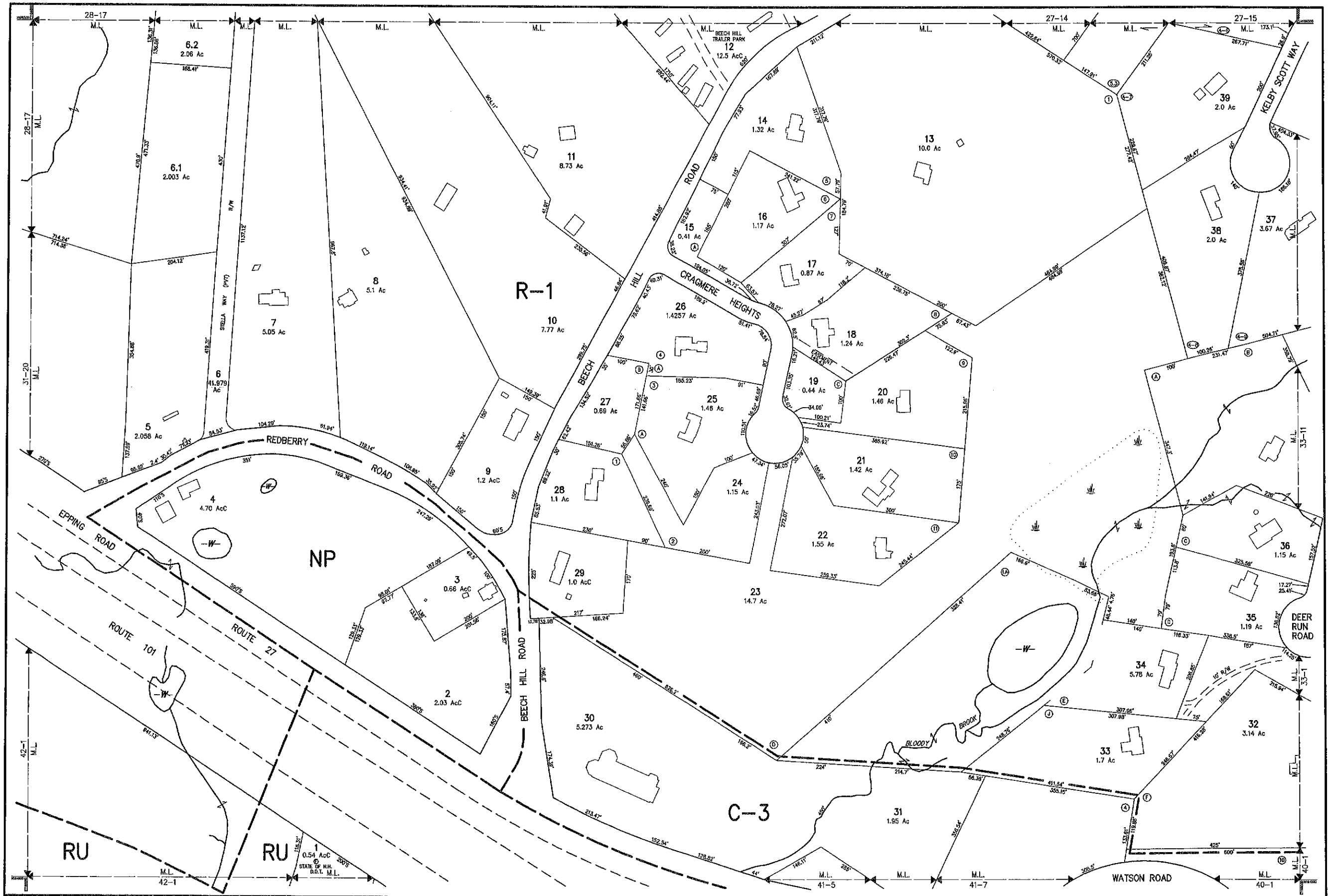
NEW HAMPSHIRE

INDEX DIAGRAM

29	28	27
30	31	32
43	42	41

MAP NO.

31



THIS MAP IS FOR ASSESSMENT PURPOSES. IT IS NOT VALID FOR LEGAL DESCRIPTION OR CONVEYANCE.
 THE HORIZONTAL DATUM IS THE NEW HAMPSHIRE STATE PLANE COORDINATE SYSTEM.
 PHOTOGRAPHY DATE: APRIL 25, 1995
 COMPLETION DATE: MARCH 29, 1996

PRODUCED IN 1996 BY
CAI Technologies
 11 PLEASANT STREET, LITTLETON, NH 03581
 603.332.4540 - WWW.CAI-TECH.COM

AREA SURVEYED	Ac
AREA CALCULATED	Ac
RECORD DIMENSION	100'
SCALED DIMENSION	100'S
MATCH LINE	← M.L. →	
WATER	~~~~~	

LEGEND

EXEMPT PROPERTY	Ⓢ
SUBDIVISION LOT NO.	Ⓛ
ZONE LIGHT	Ⓩ
RIGHT OF WAY	Ⓜ
COMMON OWNERSHIP	Ⓜ
BUILDING	Ⓛ
WETLANDS	Ⓜ

SCALE 1" = 100'

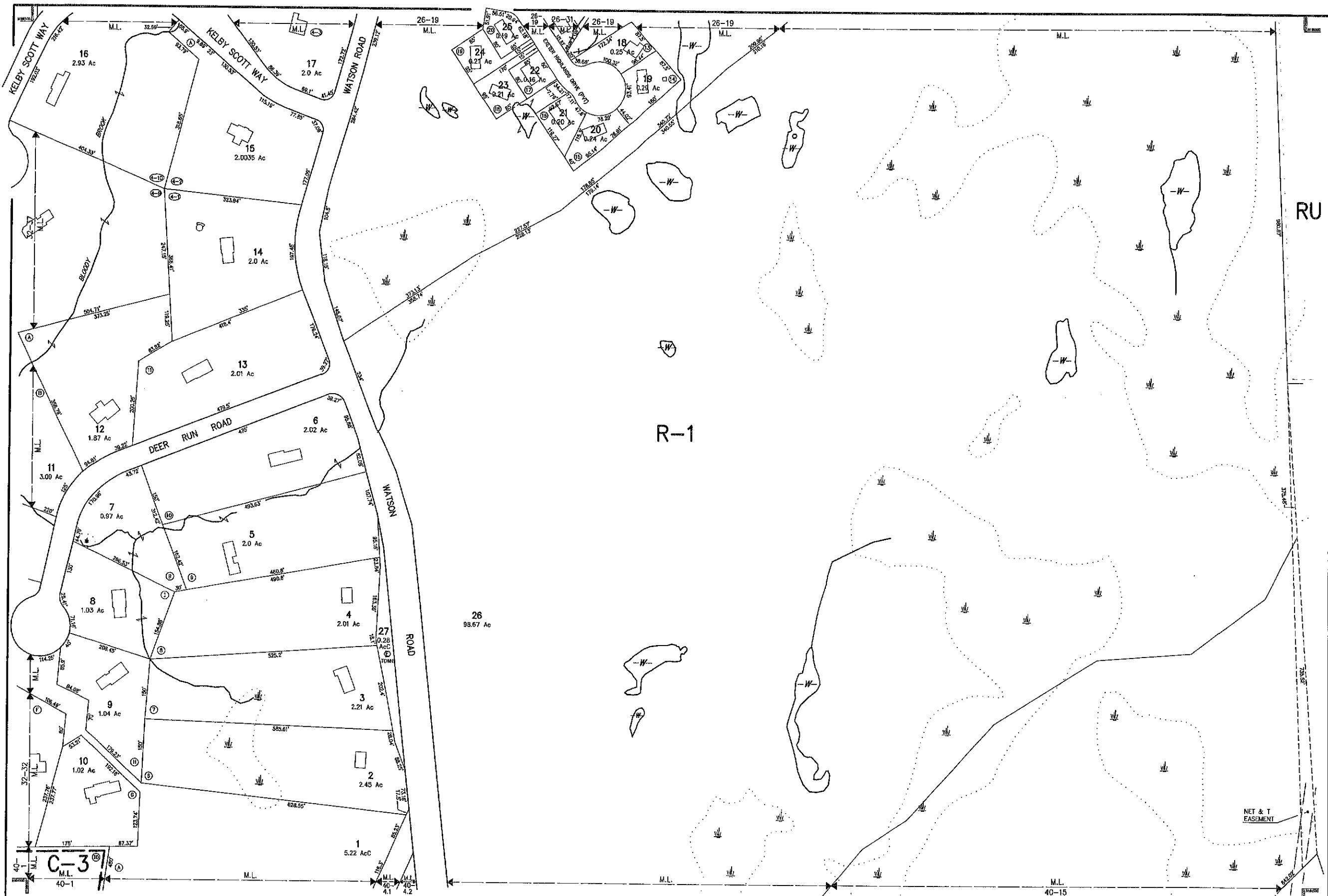
REVISD TO: APRIL 1, 2021

PROPERTY MAPS
EXETER
 NEW HAMPSHIRE

INDEX DIAGRAM

28	27	26
31	33	
42	41	40

MAP NO.
32



THIS MAP IS FOR ASSESSMENT PURPOSES. IT IS NOT VALID FOR LEGAL DESCRIPTION OR CONVEYANCE.

THE HORIZONTAL DATUM IS THE NEW HAMPSHIRE STATE PLANE COORDINATE SYSTEM.

PHOTOGRAPHY DATE: APRIL 25, 1995

COMPLETION DATE: MARCH 29, 1996

PRODUCED IN 1996 BY

CAL Technologies

11 PLEASANT STREET, LITTLETON, NH 03561
603-222-4543 - WWW.CALTECH.COM

AREA SURVEYED Ac
AREA CALCULATED Ac
RECORD DIMENSION 100'
SCALED DIMENSION 100'S
MATCH LINE	← M.L. →
WATER	— W —

LEGEND

EXEMPT PROPERTY	⊙
SUBDIVISION LOT NO.	Ⓢ
ZONE LIMIT	—
RIGHT OF WAY	—
COMMON OWNERSHIP	—
BUILDING	—
WETLANDS	— W —

SCALE 1" = 100'

FEET 0 100 200 300

METERS 0 25 50 75

REVISED TO: APRIL 1, 2021

PROPERTY MAPS

EXETER

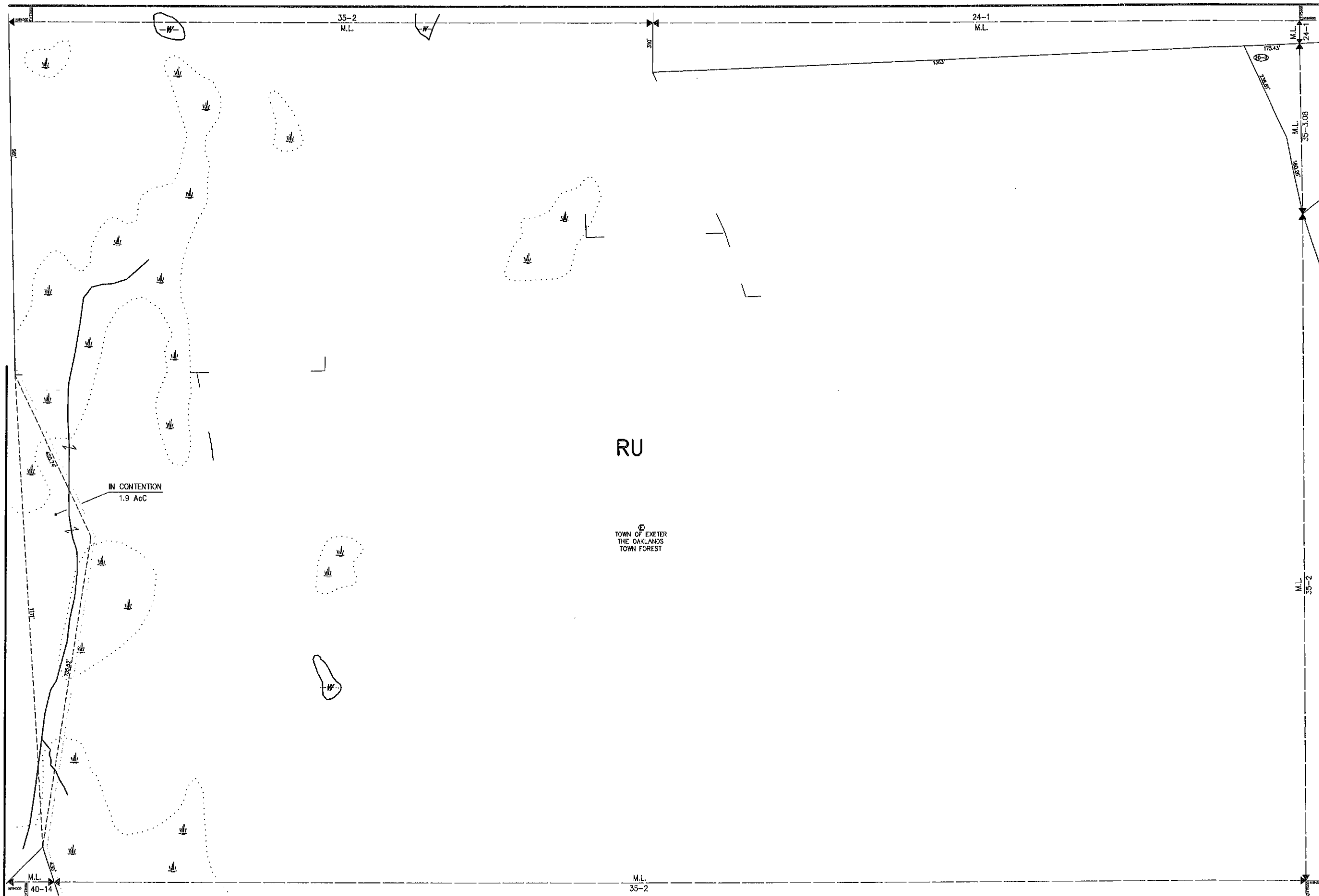
NEW HAMPSHIRE

INDEX DIAGRAM

27	26	25
32	34	
41	40	39

MAP NO.

33



THIS MAP IS FOR ASSESSMENT PURPOSES. IT IS NOT VALID FOR LEGAL DESCRIPTION OR CONVEYANCE.
 THE HORIZONTAL DATUM IS THE NEW HAMPSHIRE STATE PLANE COORDINATE SYSTEM.
 PHOTOGRAPHY DATE: APRIL 25, 1985
 COMPLETION DATE: MARCH 29, 1996

PRODUCED IN 1996 BY
GVI Technologies
 11 PLEASANT STREET, LITTLETON, NH 03581
 603.323.4540 - WWW.GVI-TECH.COM

LEGEND

AREA SURVEYED Ac	EXEMPT PROPERTY (E)
AREA CALCULATED AcC	SUBDIVISION LOT NO. (2)
RECORD DIMENSION 100'	ZONE LIMIT (Z)
SCALED DIMENSION 100'S	RIGHT OF WAY (R)
MATCH LINE M.L.	DOMINANT OWNERSHIP (D)
WATER (W)	BUILDING (B)
		WETLANDS (W)

SCALE 1" = 100'

FEET 0 50 100 200 300

METERS 0 25 50 75

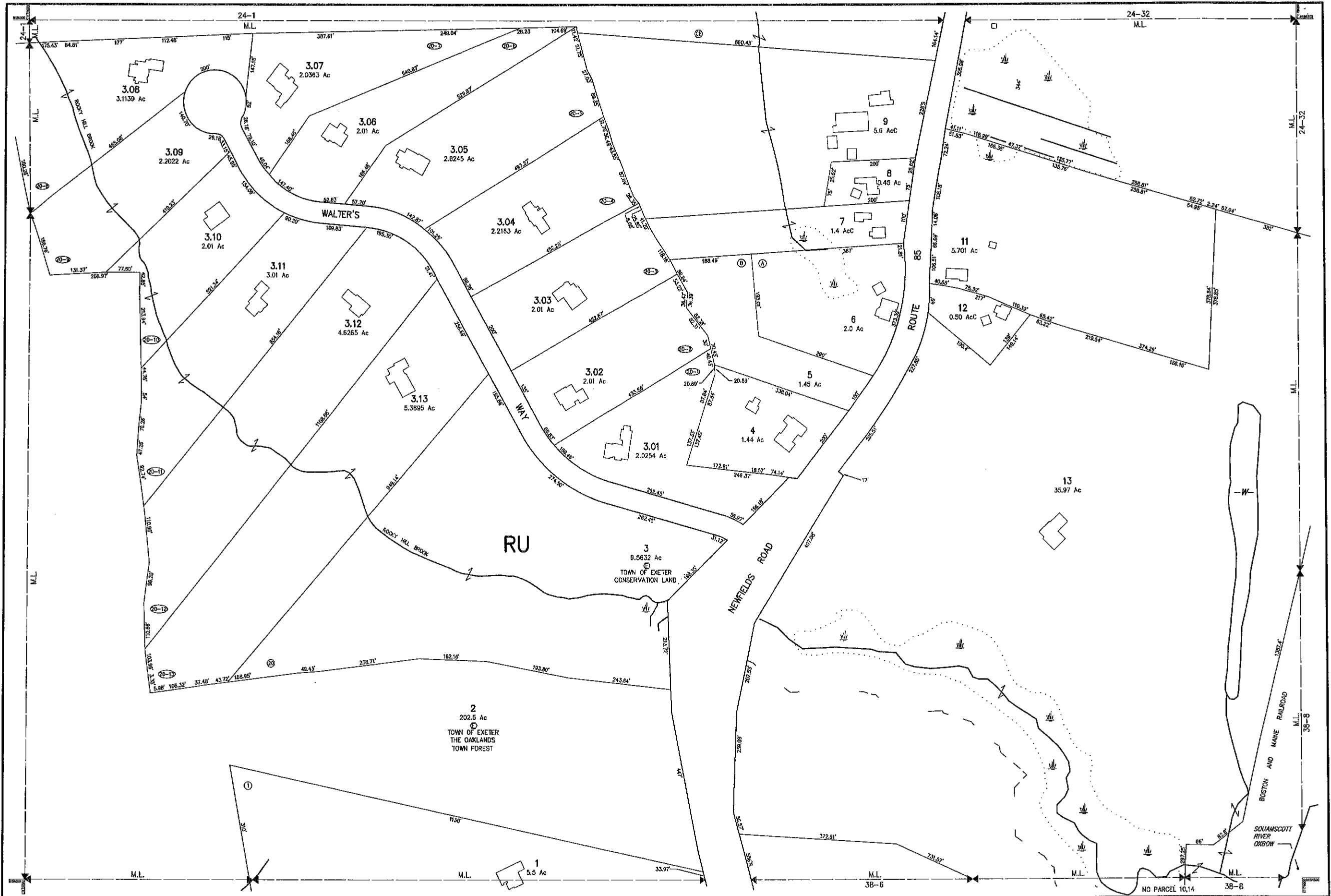
REVISED TO: APRIL 1, 2021

PROPERTY MAPS
EXETER
 NEW HAMPSHIRE

INDEX DIAGRAM

26	25	24
33	35	
40	39	38

MAP NO.
34



THIS MAP IS FOR ASSESSMENT PURPOSES. IT IS NOT VALID FOR LEGAL DESCRIPTION OR CONVEYANCE.
 THE HORIZONTAL DATUM IS THE NEW HAMPSHIRE STATE PLANE COORDINATE SYSTEM.
 PHOTOGRAPHY DATE: APRIL 26, 1995
 COMPLETION DATE: MARCH 29, 1996

PRODUCED IN 1996 BY
CAI Technologies
 11 PLEASANT STREET, LITTLETON, NH 03041
 800.322.4546 - WWW.CAI-TECH.COM

AREA SURVEYED Ac
 AREA CALCULATED AcC
 RECORD DIMENSION 100'
 SCALED DIMENSION 100'S
 MATCH LINE M.L.
 WATER

LEGEND
 EXEMPT PROPERTY
 SUBDIVISION LOT NO.
 ZONE LIMIT
 RIGHT OF WAY
 COMMON OWNERSHIP
 BUILDING
 WETLANDS

SCALE 1" = 100'
 FEET 0 100 200 300
 METERS 0 25 50 75
 REVISED TO: APRIL 1, 2021

PROPERTY MAPS
EXETER
 NEW HAMPSHIRE

INDEX DIAGRAM

25	24	23
34	38	36
39	38	37

MAP NO.
35



THIS MAP IS FOR ASSESSMENT PURPOSES. IT IS NOT VALID FOR LEGAL DESCRIPTION OR CONVEYANCE.
 THE HORIZONTAL DATUM IS THE NEW HAMPSHIRE STATE PLANE COORDINATE SYSTEM.
 PHOTOGRAPHY DATE: APRIL 25, 1995
 COMPLETION DATE: MARCH 29, 1996

PRODUCED IN 1996 BY
CAI Technologies
Computer Aided Information Systems
 51 PLEASANT STREET, LITTLETON, NH 03561
 603.322.4540 • WWW.CAI-TECH.COM

AREA SURVEYED	Ac
AREA CALCULATED	Ac
RECORD DIMENSION	100'
SCALED DIMENSION	100'S
MATCH LINE	← M.L. →	
WATER	← W →	

LEGEND

EXEMPT PROPERTY	⊙
SUBDIVISION LOT NO.	⊙
ZONE LIMIT	—
RIGHT OF WAY	—
COMMON OWNERSHIP	—
BUILDING	—
WETLANDS	—

SCALE 1" = 100'

FEET 0 50 100 200 300

METERS 0 25 50 75

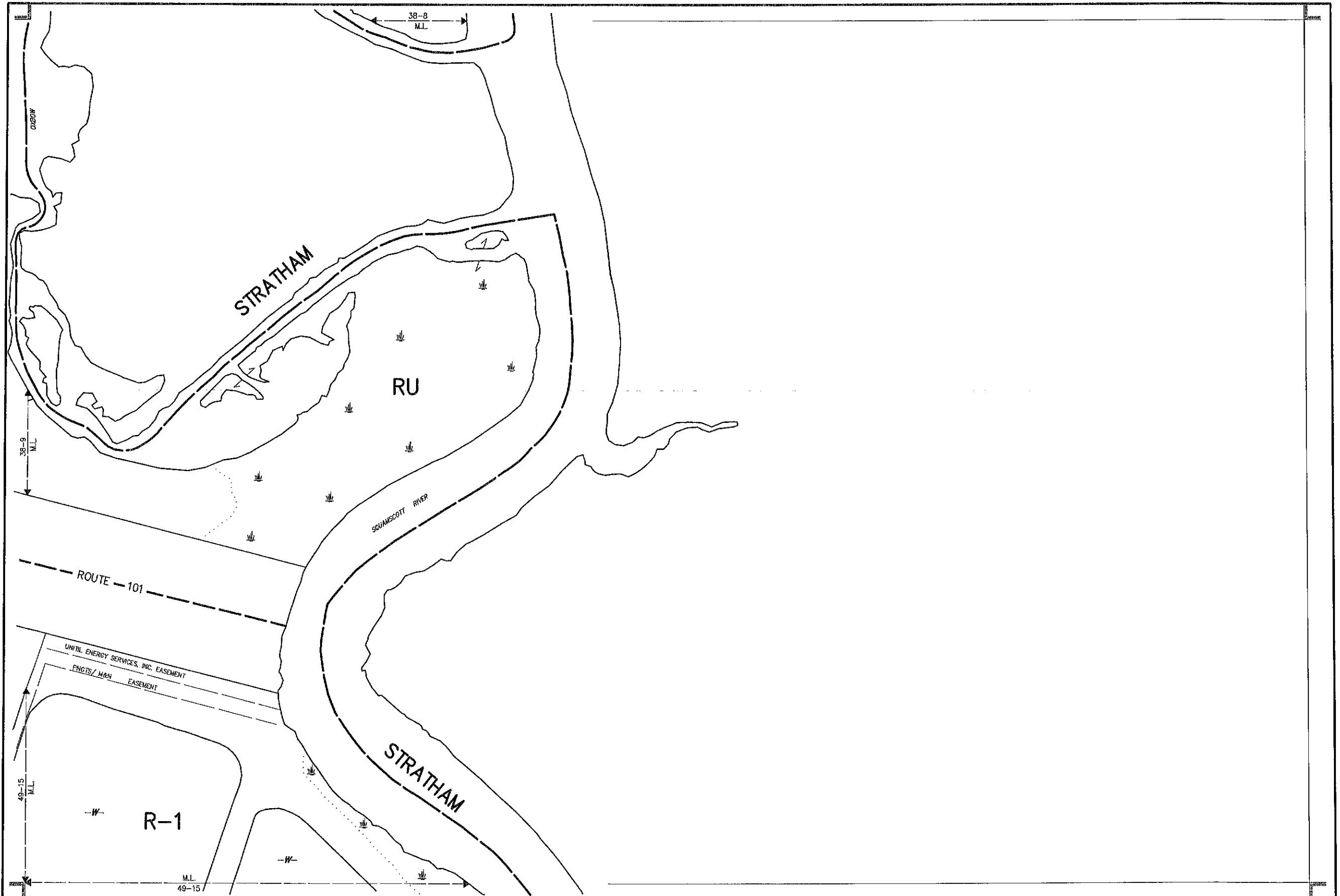
REVISED TO: APRIL 1, 2021

PROPERTY MAPS
EXETER
 NEW HAMPSHIRE

INDEX DIAGRAM

24	23
35	37
38	37

MAP NO.
36



PRODUCED IN 1996 BY
CAI Technologies
 11 PLEASANT STREET, LITTLETON, NH 03881
 603.322.1548 • WWW.CAI-TECH.COM

AREA SURVEYED	Ac
AREA CALCULATED	Ac
RECORD DIMENSION	100'
SCALED DIMENSION	100'S
MATCH LINE	← M.L. →	
WATER	← W →	

LEGEND

EMPT PROPERTY	①
SUBDIVISION LOT NO.	②
ZONE LIMIT	
RIGHT OF WAY	
COMMON OWNERSHIP	
BUILDING	
WETLANDS	

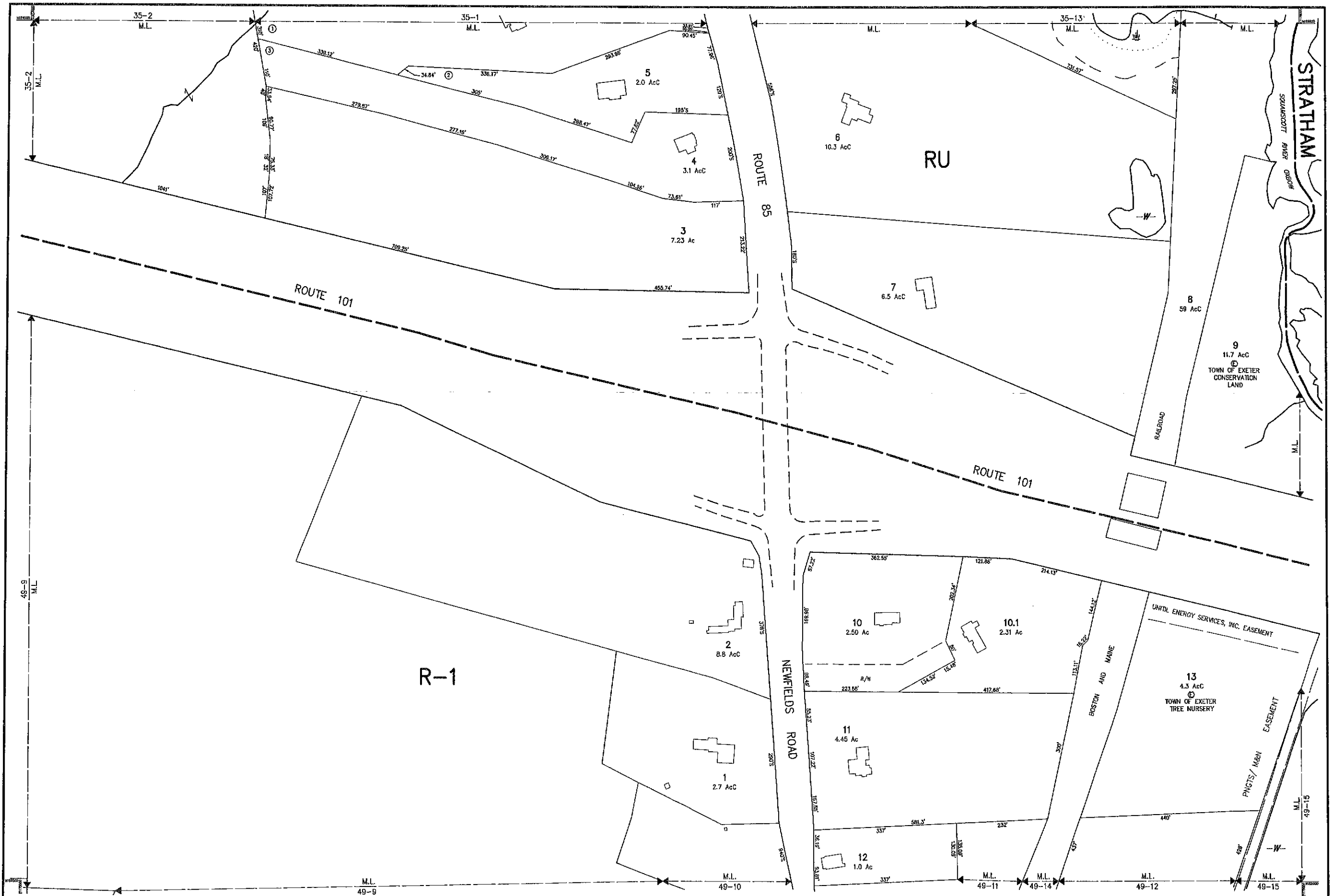
SCALE 1" = 100'
 FEET 0 50 100 200 300
 METERS 0 25 50 75
 REVISED TO: APRIL 1, 2021

PROPERTY MAPS
EXETER
 NEW HAMPSHIRE

INDEX DIAGRAM

35	36
38	37
49	50

MAP NO.
37



THIS MAP IS FOR ASSESSMENT PURPOSES. IT IS NOT VALID FOR LEGAL DESCRIPTION OR CONVEYANCE.

THE HORIZONTAL DATUM IS THE NEW HAMPSHIRE STATE PLANE COORDINATE SYSTEM.

PHOTOGRAPHY DATE: APRIL 25, 1995

COMPLETION DATE: MARCH 29, 1996

PRODUCED IN 1996 BY

CAV Technologies

11 PLEASANT STREET, LITTLETON, NH 03561
800.322.4510 - WWW.CAV-TECH.COM

LEGEND

AREA SURVEYED	Ac
AREA CALCULATED	Ac
RECORD DIMENSION	100'
SCALED DIMENSION	100'S
MATCH LINE	M.L.
WATER	W

EXEMPT PROPERTY

SUBDIVISION LOT NO.

ZONE LIMIT

RIGHT OF WAY

COMMON OWNERSHIP

BUILDING

WETLANDS

SCALE 1" = 100'

FEET 0 100 200 300

METERS 0 25 50 75

REVISED TO: APRIL 1, 2004

PROPERTY MAPS

EXETER

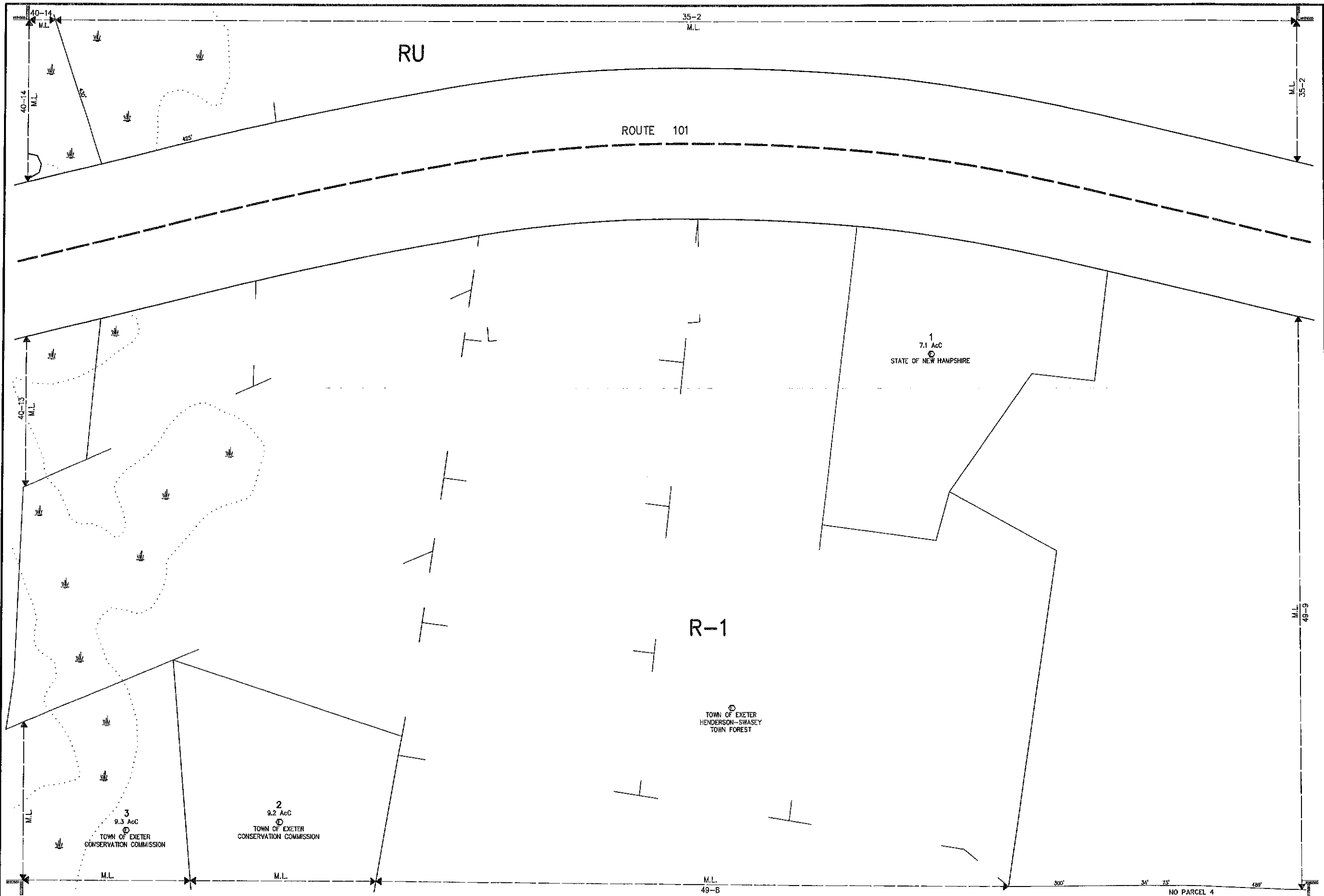
NEW HAMPSHIRE

INDEX DIAGRAM

34	35	36
39	48	37
48	49	50

MAP NO.

38



THIS MAP IS FOR ASSESSMENT PURPOSES. IT IS NOT VALID FOR LEGAL DESCRIPTION OR CONVEYANCE.

THE HORIZONTAL DATUM IS THE NEW HAMPSHIRE STATE PLANE COORDINATE SYSTEM.

PHOTOGRAPHY DATE: APRIL 25, 1995

COMPLETION DATE: MARCH 29, 1996

PRODUCED IN 1995 BY

CAV Technologies

11 PLEASANT STREET, LITTLETON, NH 03561
800.322.4540 • WWW.CAV-TECH.COM

AREA SURVEYED	Ac
AREA CALCULATED	Ac
RECORD DIMENSION	100'
SCALED DIMENSION	100'S
MATCH LINE	M.L.
WATER	W

LEGEND

EXEMPT PROPERTY	⊙
SUBDIVISION LOT NO.	②
ZONE LIMIT	---
RIGHT OF WAY	---
COMMON OWNERSHIP	---
BUILDING	▭
WETLANDS	~

SCALE 1" = 100'

FEET: 0, 50, 100, 200, 300

METERS: 0, 25, 50, 75

REVISED TO: APRIL 1, 2021

PROPERTY MAPS

EXETER

NEW HAMPSHIRE

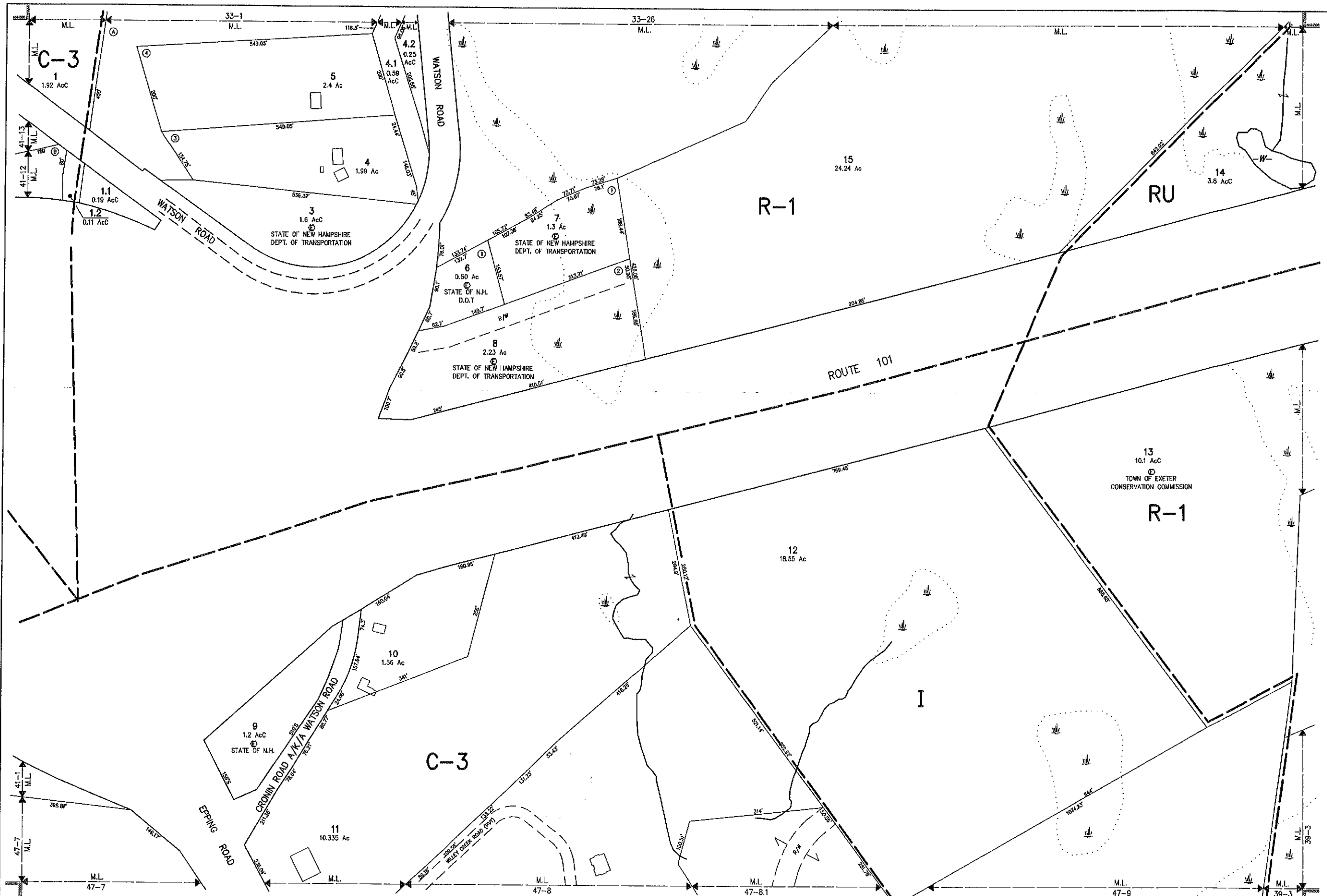
INDEX DIAGRAM

33	34	35
40	48	38
47	48	49

NO PARCEL 4

MAP NO.

39



THIS MAP IS FOR ASSESSMENT PURPOSES. IT IS NOT VALID FOR LEGAL DESCRIPTION OR CONVEYANCE.

THE HORIZONTAL DATUM IS THE NEW HAMPSHIRE STATE PLANE COORDINATE SYSTEM.

PHOTOGRAPHY DATE: APRIL 25, 1995

COMPLETION DATE: MARCH 29, 1996

PRODUCED IN 1996 BY

CAE Technologies

11 PLEASANT STREET LITTLETON, NH 03561
603.222.4540 • WWW.CAE-TECH.COM

AREA SURVEYED	Ac
AREA CALCULATED	Ac
RECORD DIMENSION	100'
SCALED DIMENSION	100'S
MATCH LINE	M.L.
WATER	—W—

LEGEND

EXEMPT PROPERTY	⊙
SUBDIVISION LOT NO.	①
ZONE LIMIT	—Z—
RIGHT OF WAY	—R—
COMMON OWNERSHIP	—C—
BUILDING	—B—
WETLANDS	—W—

SCALE 1" = 100'

FEET 0 100 200 300

METERS 0 25 50 75

REVISED TO: APRIL 1, 2021

PROPERTY MAPS

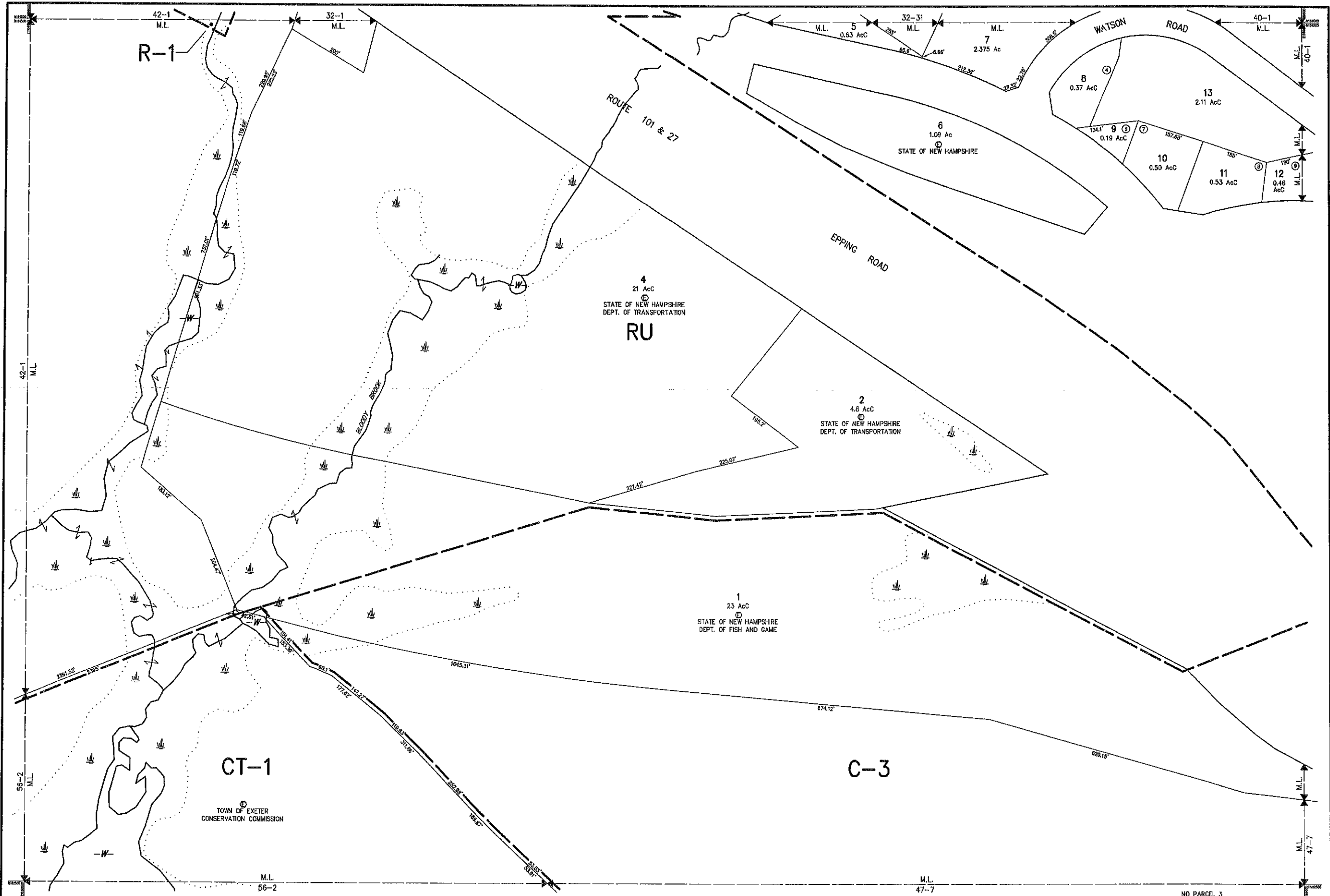
EXETER

NEW HAMPSHIRE

INDEX DIAGRAM

32	33	34
41	39	
46	47	48

MAP NO. 40




THIS MAP IS FOR ASSESSMENT PURPOSES. IT IS NOT VALID FOR LEGAL DESCRIPTION OR CONVEYANCE.
 THE HORIZONTAL DATUM IS THE NEW HAMPSHIRE STATE PLANE COORDINATE SYSTEM.
 PHOTOGRAPHY DATE: APRIL 25, 1995
 COMPLETION DATE: MARCH 29, 1996

PRODUCED IN 1996 BY
CAI Technologies
 11 PLEASANT STREET, LITTLETON, NH 03051
 603.322.4548 - WWW.CAI-TECH.COM

AREA SURVEYED Ac
AREA CALCULATED AcC
RECORD DIMENSION 100'
SCALED DIMENSION 100'S
MATCH LINE	← M.L. →
WATER	—W—

LEGEND
 EXEMPT PROPERTY
 SUBMISSION LOT NO.
 ZONE LIMIT
 RIGHT OF WAY
 COMMON OWNERSHIP
 BUILDING
 WETLANDS

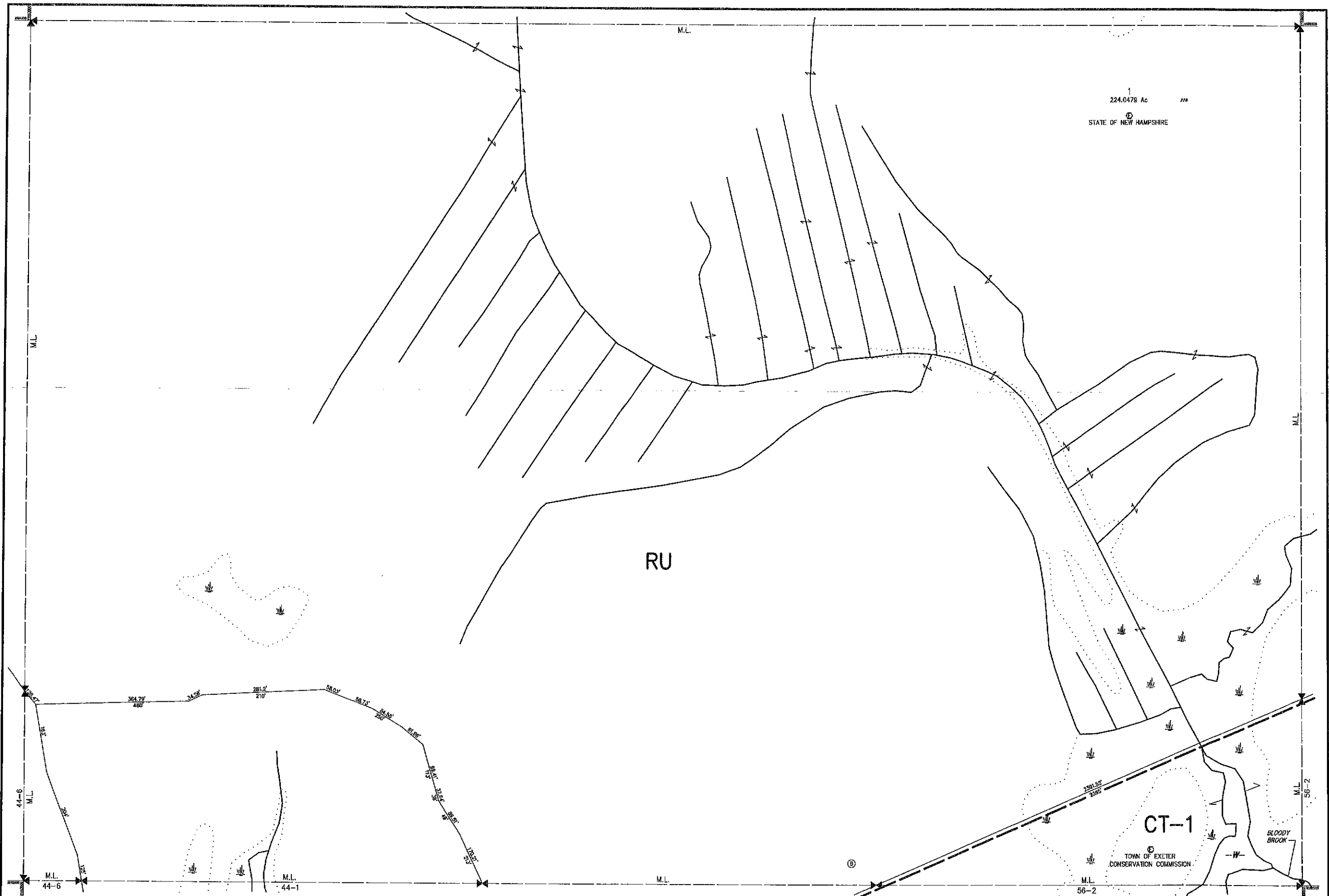


PROPERTY MAPS
EXETER
 NEW HAMPSHIRE

NO PARCEL 3

INDEX	DIAGRAM
31	33
42	40
45	47

MAP NO.
41



1
224.0478 Ac
STATE OF NEW HAMPSHIRE

RU

CT-1

TOWN OF EXETER
CONSERVATION COMMISSION

BLOODY BROOK

THIS MAP IS FOR ASSESSMENT PURPOSES. IT IS NOT VALID FOR LEGAL DESCRIPTION OR CONVEYANCE.
THE HORIZONTAL DATUM IS THE NEW HAMPSHIRE STATE PLANE COORDINATE SYSTEM.
PHOTOGRAPHY DATE: APRIL 25, 1995
COMPLETION DATE: MARCH 29, 1996

PRODUCED IN 1996 BY
CAH Technologies
11 PLEASANT STREET, LITTLETON, NH 03851
603.322.4540 • WWW.CAH-TECH.COM

AREA SURVEYED	Ac
AREA CALCULATED	Ac
RECORD DIMENSION	100'
SCALED DIMENSION	100'S
MATCH LINE	M.L.
WATER	W

LEGEND

EXEMPT PROPERTY	⊙
SUBDIVISION LOT NO.	②
ZONE LIMIT	—
RIGHT OF WAY	—
COMMON OWNERSHIP	—
BUILDING	—
WETLANDS	—

SCALE 1" = 100'

FEET 0 100 200 300

METERS 0 25 50 75

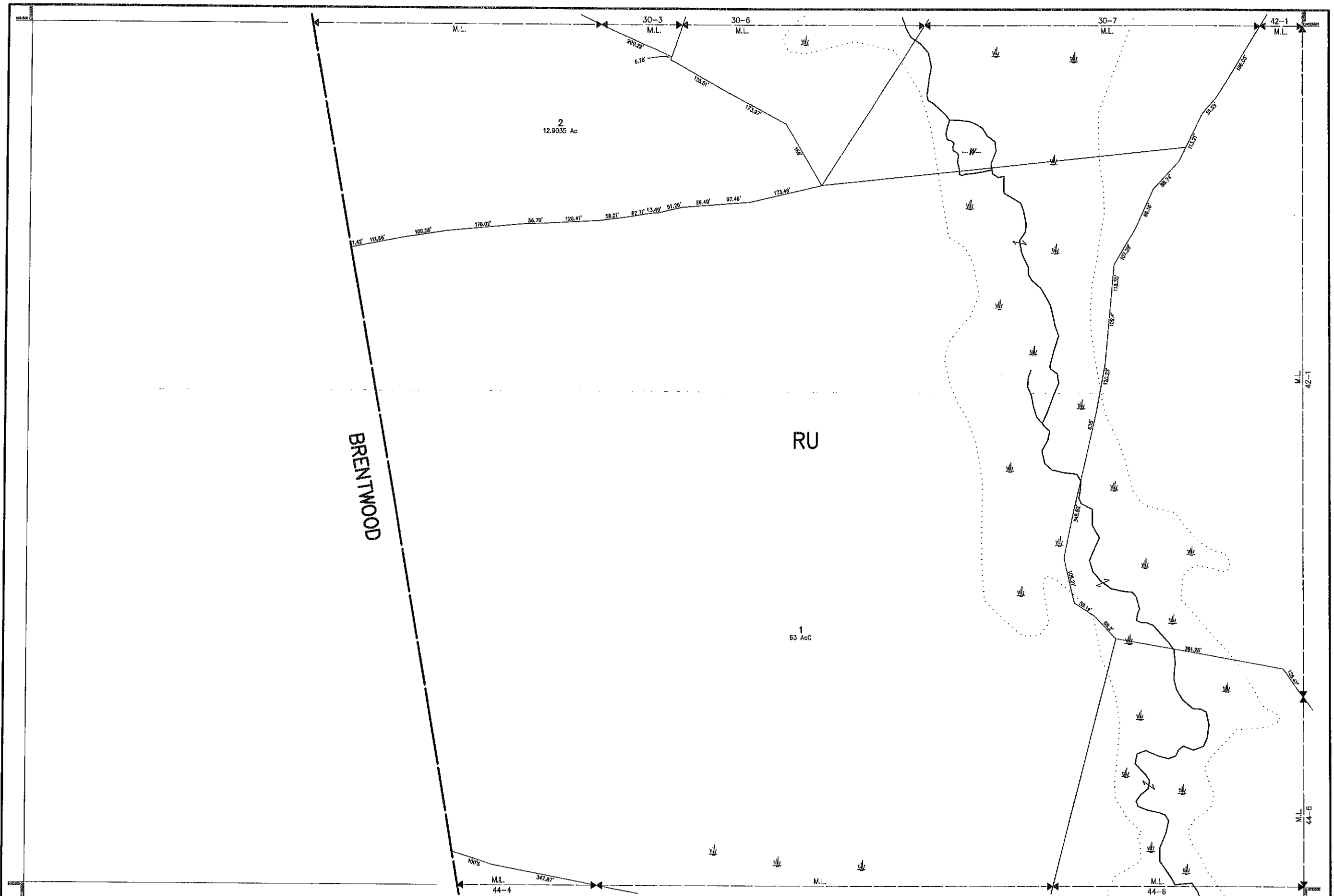
REVISED TO: APRIL 1, 2021

PROPERTY MAPS
EXETER
NEW HAMPSHIRE

INDEX DIAGRAM

30	31	32
43	41	41
44	45	46

MAP NO.
42



THIS MAP IS FOR ASSESSMENT PURPOSES. IT IS NOT VALID FOR LEGAL DESCRIPTION OR CONVEYANCE.

THE HORIZONTAL DATUM IS THE NEW HAMPSHIRE STATE PLANE COORDINATE SYSTEM.

PHOTOGRAPHY DATE: APRIL 25, 1995

COMPLETION DATE: MARCH 29, 1996

PRODUCED IN 1996 BY

11 PLEASANT STREET, LITTLETON, NH 03051
800.222.4540 • WWW.GVI-TECH.COM

AREA SURVEYED	Ac
AREA CALCULATED	Ac
RECORD DIMENSION	100'
SCALED DIMENSION	100'S
MATCH LINE	M.L.
WATER	W

LEGEND

EXEMPT PROPERTY

SUBDIVISION LOT NO.

ZONE UNIT

RIGHT OF WAY

COMMON OWNERSHIP

BUILDING

WETLANDS

SCALE 1" = 100'

FEET 0 100 200 300

METERS 0 25 50 75

REVISED TO: APRIL 1, 2021

PROPERTY MAPS

EXETER

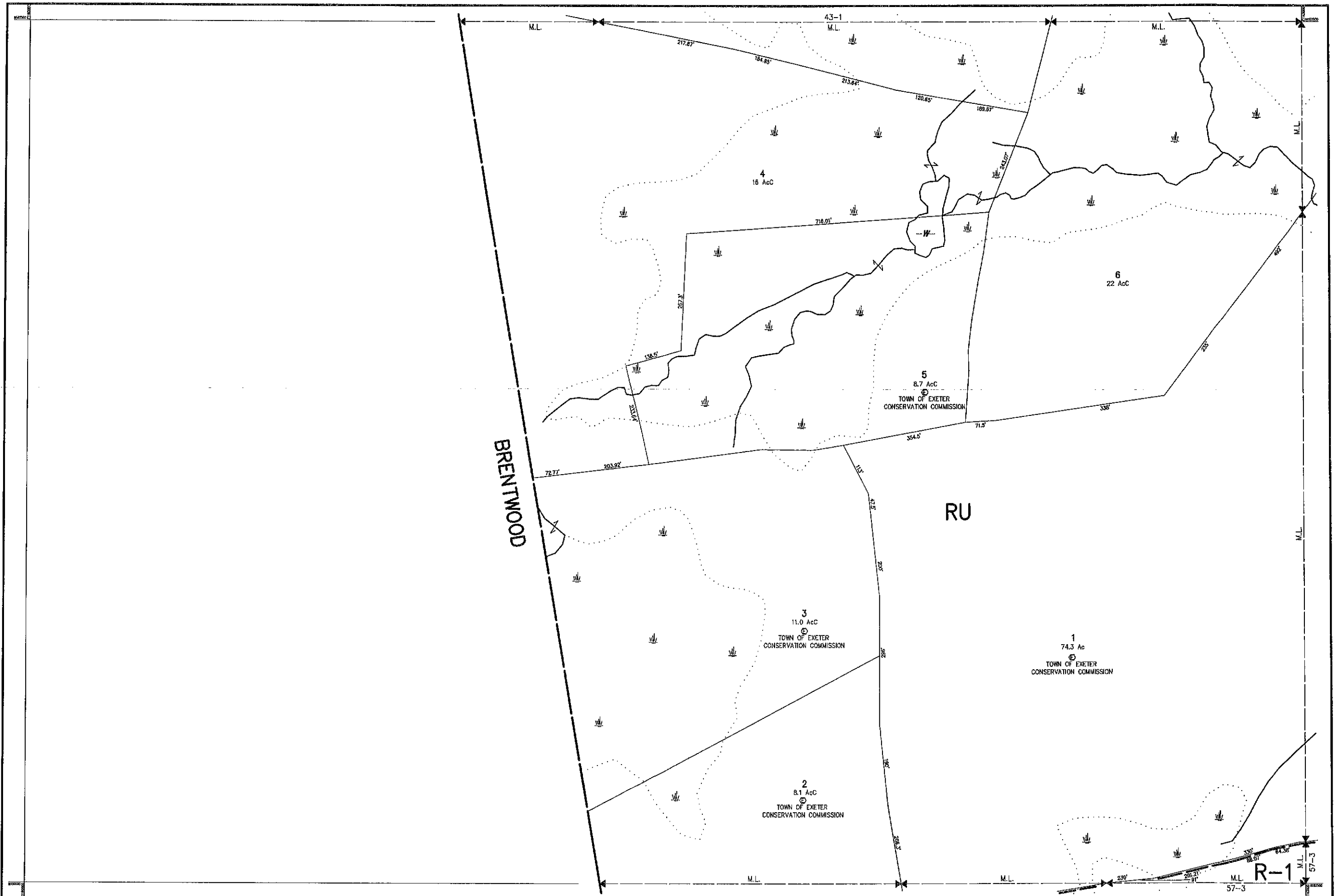
NEW HAMPSHIRE

INDEX DIAGRAM

30	31
42	45
44	45

MAP NO.

43



THIS MAP IS FOR ASSESSMENT PURPOSES. IT IS NOT VALID FOR LEGAL DESCRIPTION OR CONVEYANCE.

THE HORIZONTAL DATUM IS THE NEW HAMPSHIRE STATE PLANE COORDINATE SYSTEM.

PHOTOGRAPHY DATE: APRIL 25, 1995

COMPLETION DATE: MARCH 29, 1996

PRODUCED IN 1996 BY

11 PLEASANT STREET, LITTLETON, NH 03851
603.222.4510 • WWW.CAT-TECH.COM

LEGEND	
AREA SURVEYED	Ac
AREA CALCULATED	AcC
RECORD DIMENSION	100'
SOALED DIMENSION	100'S
MATCH LINE	M.L.
WATER	W
EXEMPT PROPERTY	⊕
SUBDIVISION LOT NO.	②
ZONE LIMIT	—
RIGHT OF WAY	—
COMMON OWNERSHIP	—
BUILDING	—
WETLANDS	—

SCALE 1" = 100'

REVISED TO: APRIL 1, 2021

PROPERTY MAPS

EXETER

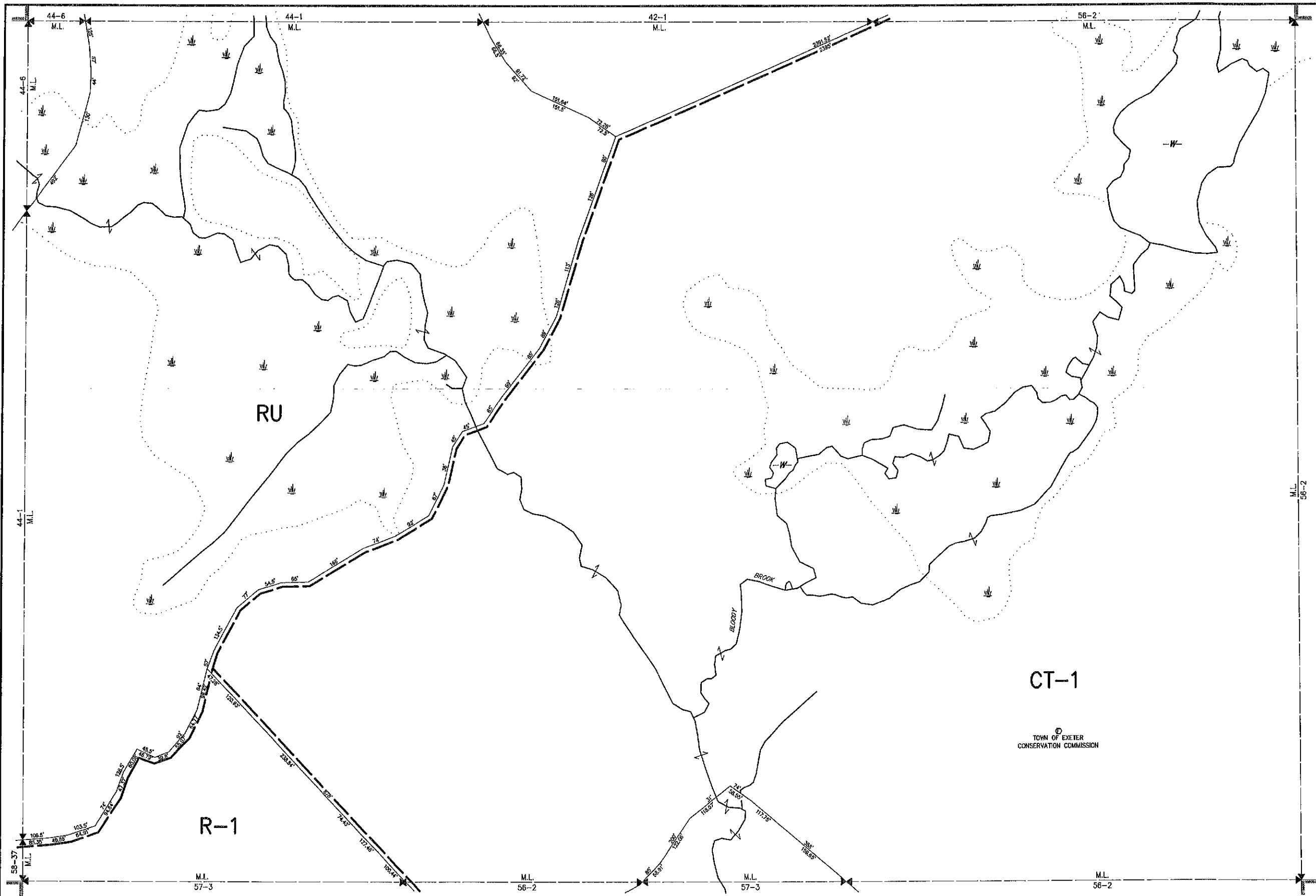
NEW HAMPSHIRE

INDEX DIAGRAM

43	42
45	44
58	57

MAP NO.

44



THIS MAP IS FOR ASSESSMENT PURPOSES. IT IS NOT VALID FOR LEGAL DESCRIPTION OR CONVEYANCE.
 THE HORIZONTAL DATUM IS THE NEW HAMPSHIRE STATE PLANE COORDINATE SYSTEM.
 PHOTOGRAPHY DATE: APRIL 25, 1995
 COMPLETION DATE: MARCH 28, 1996

PRODUCED IN 1996 BY
CAE Technologies
 11 PLEASANT STREET, LITTLETON, NH 03041
 603.222.4564 - WWW.CAE-TECH.COM

AREA SURVEYED	Ac
AREA CALCULATED	AcC
RECORD DIMENSION	100'
SCALED DIMENSION	100'S
MATCH LINE	M.L.
WATER	W

LEGEND
 EXEMPT PROPERTY
 SUBDIVISION LOT NO.
 ZONE LIMIT
 RIGHT OF WAY
 COMMON OWNERSHIP
 BUILDING
 WETLANDS

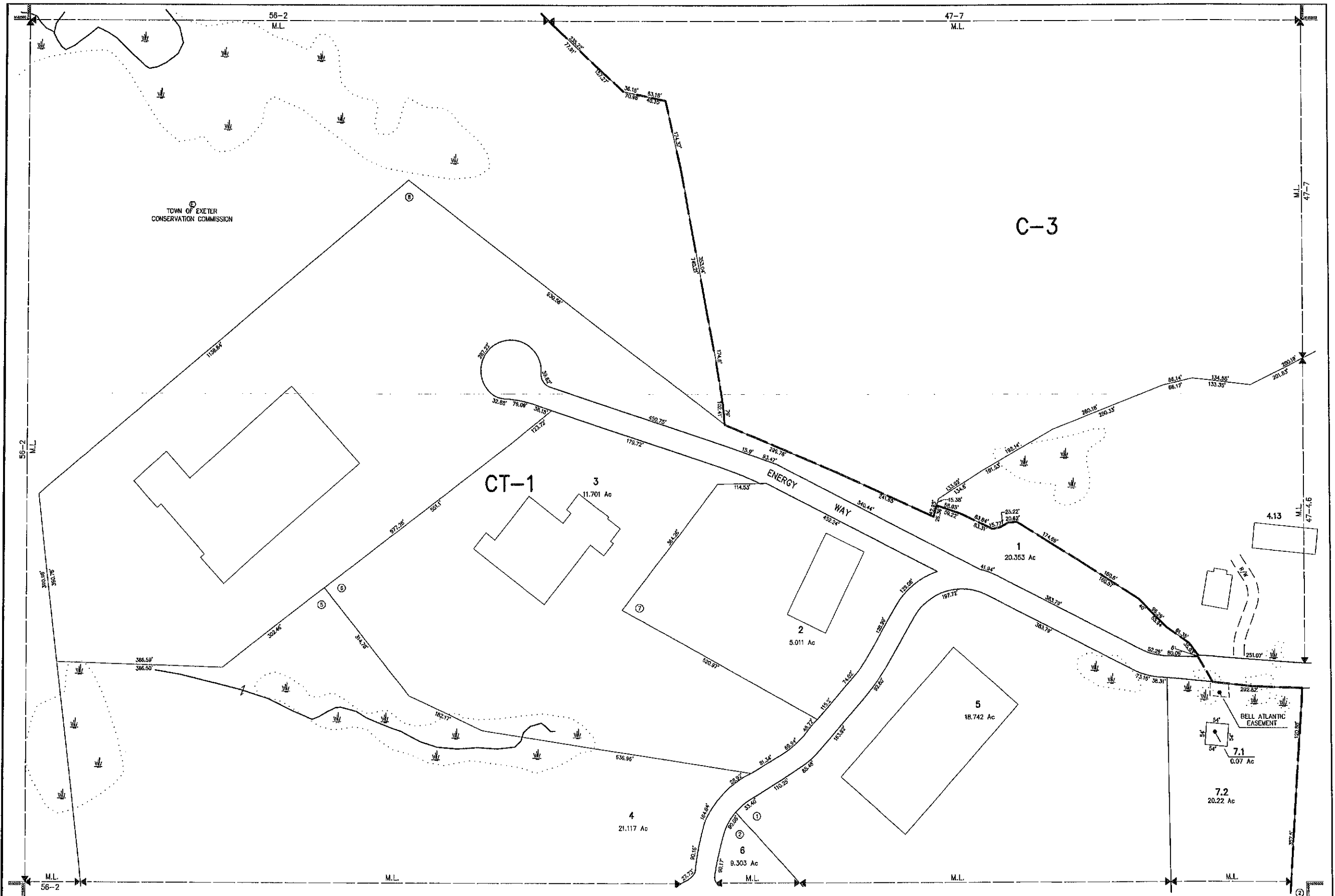
SCALE 1" = 100'
 FEET 0 100 200 300
 METERS 0 25 50 75
 REVISED TO: APRIL 1, 2021

PROPERTY MAPS
EXETER
 NEW HAMPSHIRE

INDEX DIAGRAM

43	42	41
44	45	46
58	57	56

MAP NO.
45



THIS MAP IS FOR ASSESSMENT PURPOSES. IT IS NOT VALID FOR LEGAL DESCRIPTION OR CONVEYANCE.
 THE HORIZONTAL DATUM IS THE NEW HAMPSHIRE STATE PLANE COORDINATE SYSTEM.
 PHOTOGRAPHY DATE: APRIL 25, 1995
 COMPLETION DATE: MARCH 29, 1996

PRODUCED IN 1996 BY
CAT Technologies
 11 PLEASANT STREET, LITTLETON, NH 03581
 603.322.4540 - WWW.CATTECH.COM

AREA SURVEYED	Ac
AREA CALCULATED	AcC
RECORD DIMENSION	100'
SCALED DIMENSION	100%
WATCH LINE	M.L.
WATER	W

LEGEND
 EXEMPT PROPERTY
 SUBDIVISION LOT NO.
 ZONE LIMIT
 RIGHT OF WAY
 COMMON OWNERSHIP
 BUILDING
 WETLANDS

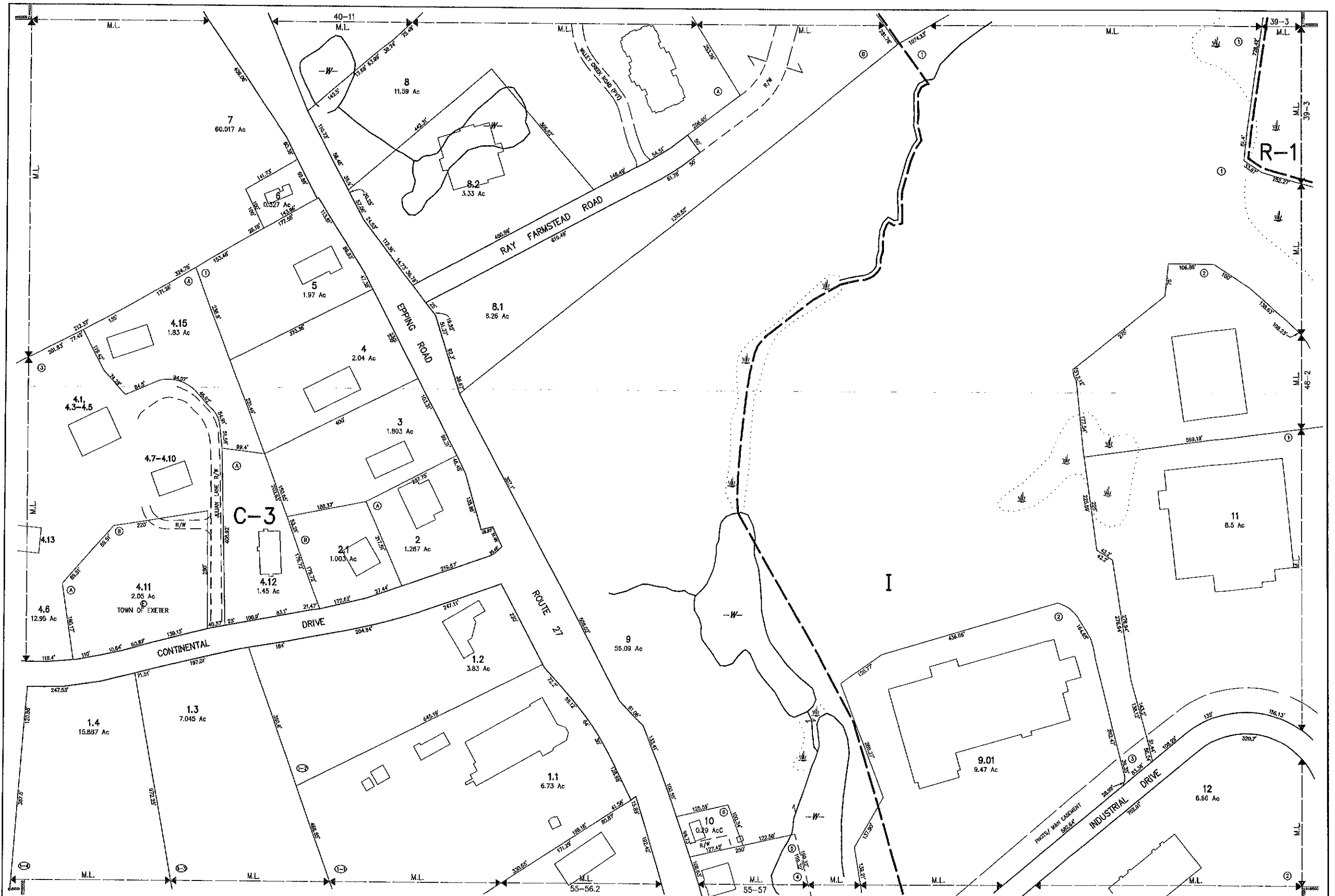
SCALE 1" = 100'
 FEET 0 50 100 200 300
 METERS 0 25 50 75
 REVISED TO: APRIL 1, 2024

PROPERTY MAPS
EXETER
 NEW HAMPSHIRE

INDEX DIAGRAM

42	41	40
45	47	
57	56	55

MAP NO.
46



THIS MAP IS FOR ASSESSMENT PURPOSES. IT IS NOT VALID FOR LEGAL DESCRIPTION OR CONVEYANCE.
 THE HORIZONTAL DATUM IS THE NEW HAMPSHIRE STATE PLANE COORDINATE SYSTEM.
 PHOTOGRAPHY DATE: APRIL 25, 1995
 COMPLETION DATE: MARCH 29, 1996

PRODUCED IN 1996 BY
CAI Technologies
 11 PLEASANT STREET, LITTLETON, NH 03581
 603.332.4549 - WWW.CAITECH.COM

AREA SURVEYED Ac
AREA CALCULATED Ac
RECORDED DIMENSION 100'
SCALED DIMENSION 100'S
MATCH LINE	← M.L. →
WATER	—W—

EXEMPT PROPERTY
SUBDIVISION LOT NO.
ZONE LIMIT
RIGHT OF WAY
COMMON OWNERSHIP
BUILDING
WETLANDS

SCALE 1" = 100'
 FEET 0 100 200 300
 METERS 0 25 50 75
 REVISED TO: APRIL 1, 2021

PROPERTY MAPS
EXETER
 NEW HAMPSHIRE

INDEX	DIAGRAM
41 40	41
46 48	48
56 54	54

MAP NO.
47



THIS MAP IS FOR ASSESSMENT PURPOSES. IT IS NOT VALID FOR LEGAL DESCRIPTION OR CONVEYANCE.
 THE HORIZONTAL DATUM IS THE NEW HAMPSHIRE STATE PLANE COORDINATE SYSTEM.
 PHOTOGRAPHY DATE: APRIL 25, 1995
 COMPLETION DATE: MARCH 29, 1996

PRODUCED IN 1996 BY
VIA Technologies
Presenting the new Computer Assisted Mapping
 11 PLEASANT STREET, LITTLETON, NH 03591
 603.252.4549 • WWW.VIA-TECH.COM

AREA SURVEYED	Ac
AREA CALCULATED	AcC
RECORD DIMENSION	100'
SCALED DIMENSION	100'S
MATCH LINE	M.L.
WATER	W

LEGEND

EXEMPT PROPERTY	⓪
SUBDIVISION LOT NO.	②
ZONE LIMIT	— 57' —
RIGHT OF WAY	— 57' —
COMMON OWNERSHIP	— 57' —
BUILDING	— 57' —
WETLANDS	— 57' —

SCALE 1" = 100'

FEET 0 50 100 200 300

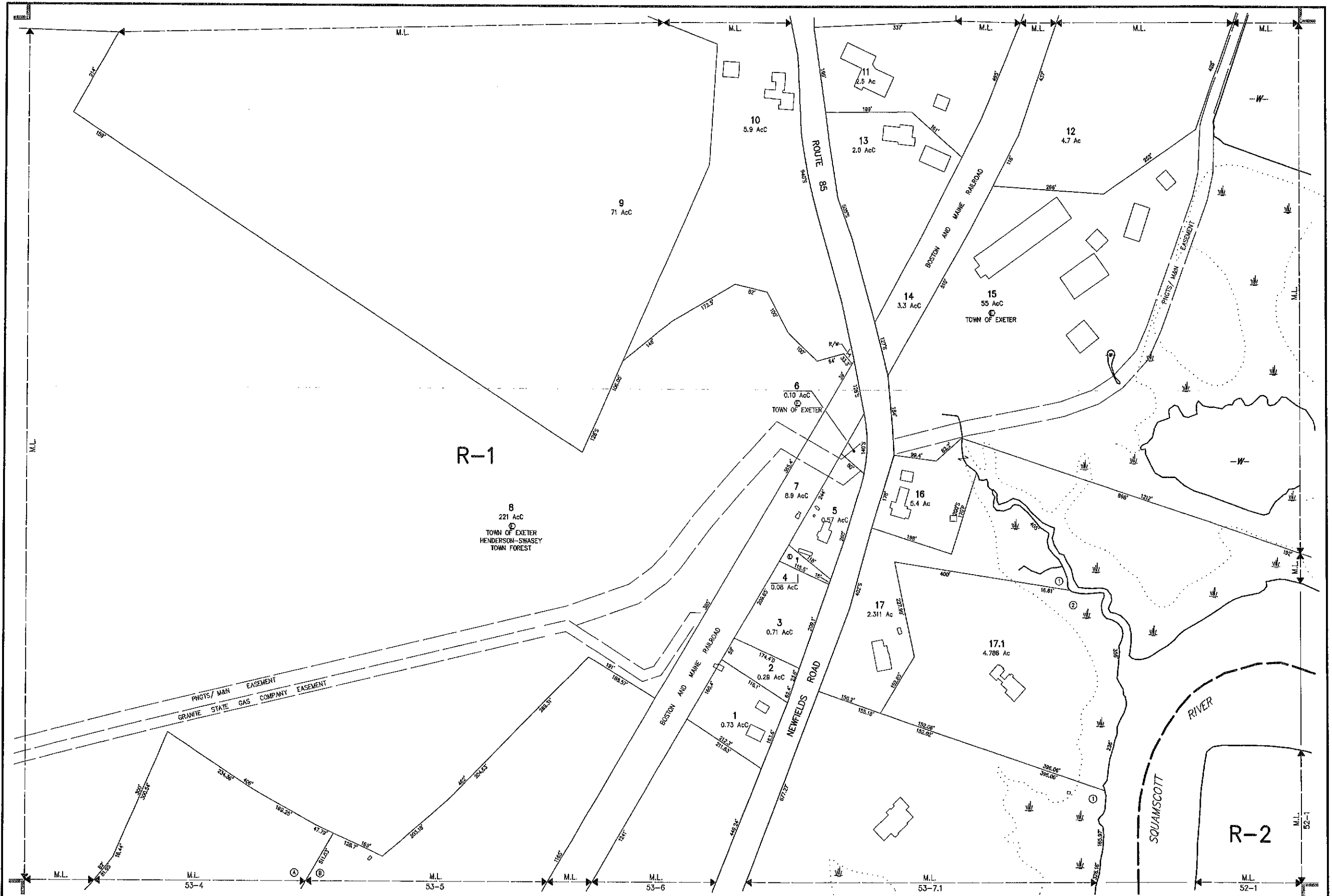
METERS 0 25 50 75

REVISED TO: APRIL 1, 2021

PROPERTY MAPS
EXETER
 NEW HAMPSHIRE

INDEX	DIAGRAM
40	38
47	49
55	53

MAP NO.
48



THIS MAP IS FOR ASSESSMENT PURPOSES. IT IS NOT VALID FOR LEGAL DESCRIPTION OR CONVEYANCE.

THE HORIZONTAL DATUM IS THE NEW HAMPSHIRE STATE PLANE COORDINATE SYSTEM.

PHOTOGRAPHY DATE: APRIL 25, 1995

COMPLETION DATE: MARCH 29, 1996

PRODUCED IN 1996 BY

11 PLEASANT STREET, LITTLETON, NH 03584
800.323.4540 - WWW.CAE-TECH.COM

AREA SURVEYED	Ac
AREA CALCULATED	AcC
RECORD DIMENSION	100'
SCALED DIMENSION	100'S
MATCH LINE	M.L.
WATER	-W-

LEGEND

EMPT PROPERTY	①
SUBDIVISION LOT NO.	②
ZONE LIMIT	③
RIGHT OF WAY	④
COMMON OWNERSHIP	⑤
BUILDING	⑥
WETLANDS	⑦

SCALE 1" = 100'

REVISD TO: APRIL 1, 2021

PROPERTY MAPS

EXETER

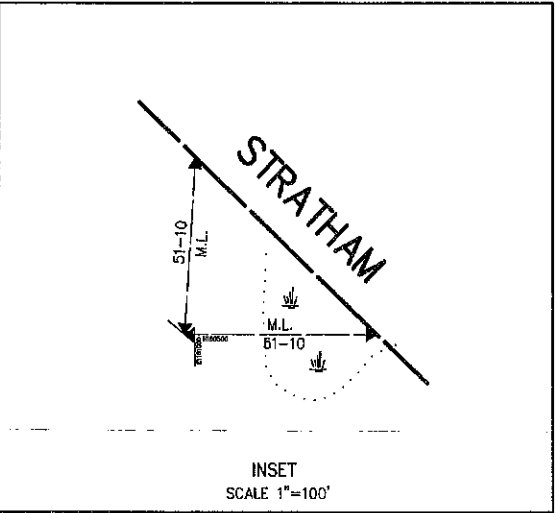
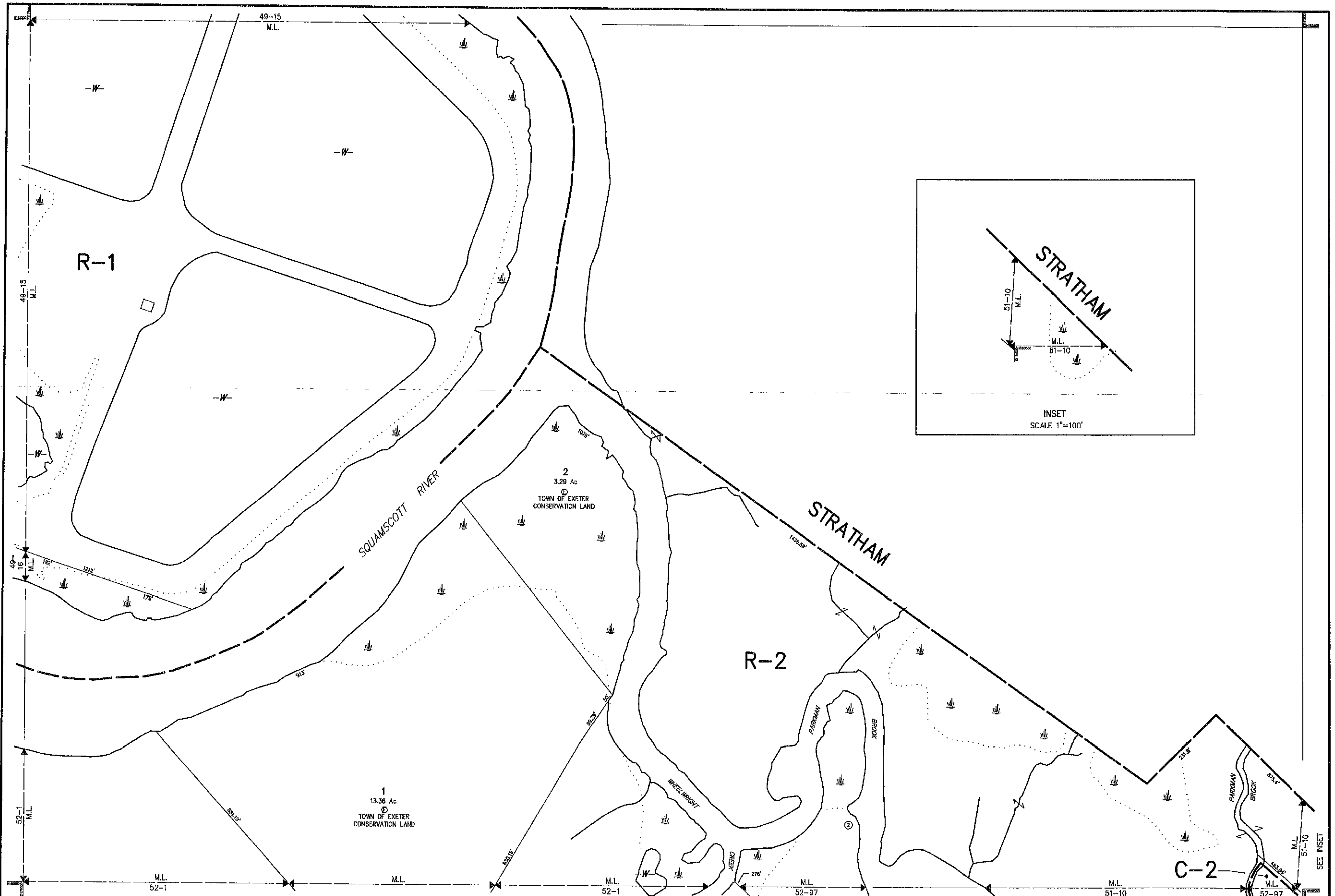
NEW HAMPSHIRE

INDEX DIAGRAM

39	38	37
48	47	50
54	53	52

MAP NO.

49



THIS MAP IS FOR ASSESSMENT PURPOSES. IT IS NOT VALID FOR LEGAL DESCRIPTION OR CONVEYANCE.

THE HORIZONTAL DATUM IS THE NEW HAMPSHIRE STATE PLANE COORDINATE SYSTEM.

PHOTOGRAPHY DATE: APRIL 25, 1995

COMPLETION DATE: MARCH 29, 1996

PRODUCED IN 1996 BY

CAI Technologies

11 PLEASANT STREET, LITTLETON, NH 03044
800.322.4546 • WWW.CAI-TECH.COM

AREA SURVEYED	Ac
AREA CALCULATED	Ac
RECORD DIMENSION	100'
SCALED DIMENSION	100'S
MATCH LINE	M.L.
WATER	

LEGEND

EXEMPT PROPERTY	
SUBDIVISION LOT NO.	
ZONE LIMIT	
RIGHT OF WAY	
COMMON OWNERSHIP	
BUILDING	
WETLANDS	

SCALE 1" = 100'

FEET 0 100 200 300

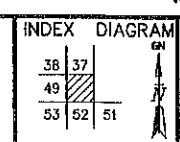
METERS 0 25 50 75

REVISED TO: APRIL 1, 2021

PROPERTY MAPS

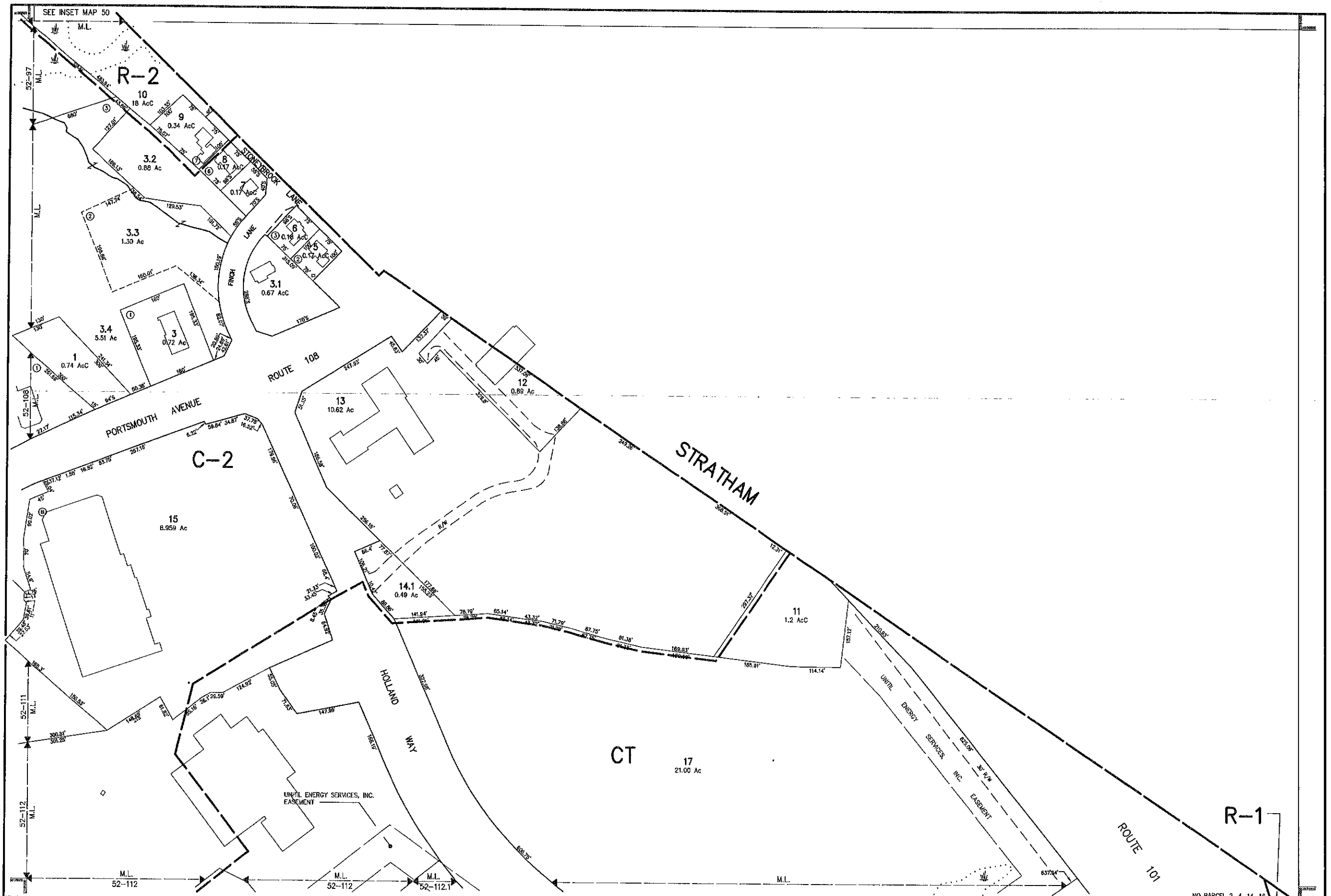
EXETER

NEW HAMPSHIRE



MAP NO.

50



THIS MAP IS FOR ASSESSMENT PURPOSES. IT IS NOT VALID FOR LEGAL DESCRIPTION OR CONVEYANCE.

THE HORIZONTAL DATUM IS THE NEW HAMPSHIRE STATE PLANE COORDINATE SYSTEM.

PHOTOGRAPHY DATE: APRIL 25, 1995

COMPLETION DATE: MARCH 29, 1996

PRODUCED IN 1996 BY

CAI Technologies

11 PLEASANT STREET, LITTLETON, NH 03561
603.322.4540 - WWW.CAITECH.COM

AREA SURVEYED	Ac
AREA CALCULATED	Ac
RECORD DIMENSION	100'
SCALED DIMENSION	100'S
MATCH LINE	M.L.
WATER	W

LEGEND

EXEMPT PROPERTY	⊕
SUBDIVISION LOT NO.	②
ZONE LIMIT	---
RIGHT OF WAY	---
COMMON OWNERSHIP	---
BUILDING	▭
WETLANDS	W

SCALE 1" = 100'

FEET 0 100 200 300

METERS 0 25 50 75

REVISED TO: APRIL 1, 2021

PROPERTY MAPS

EXETER

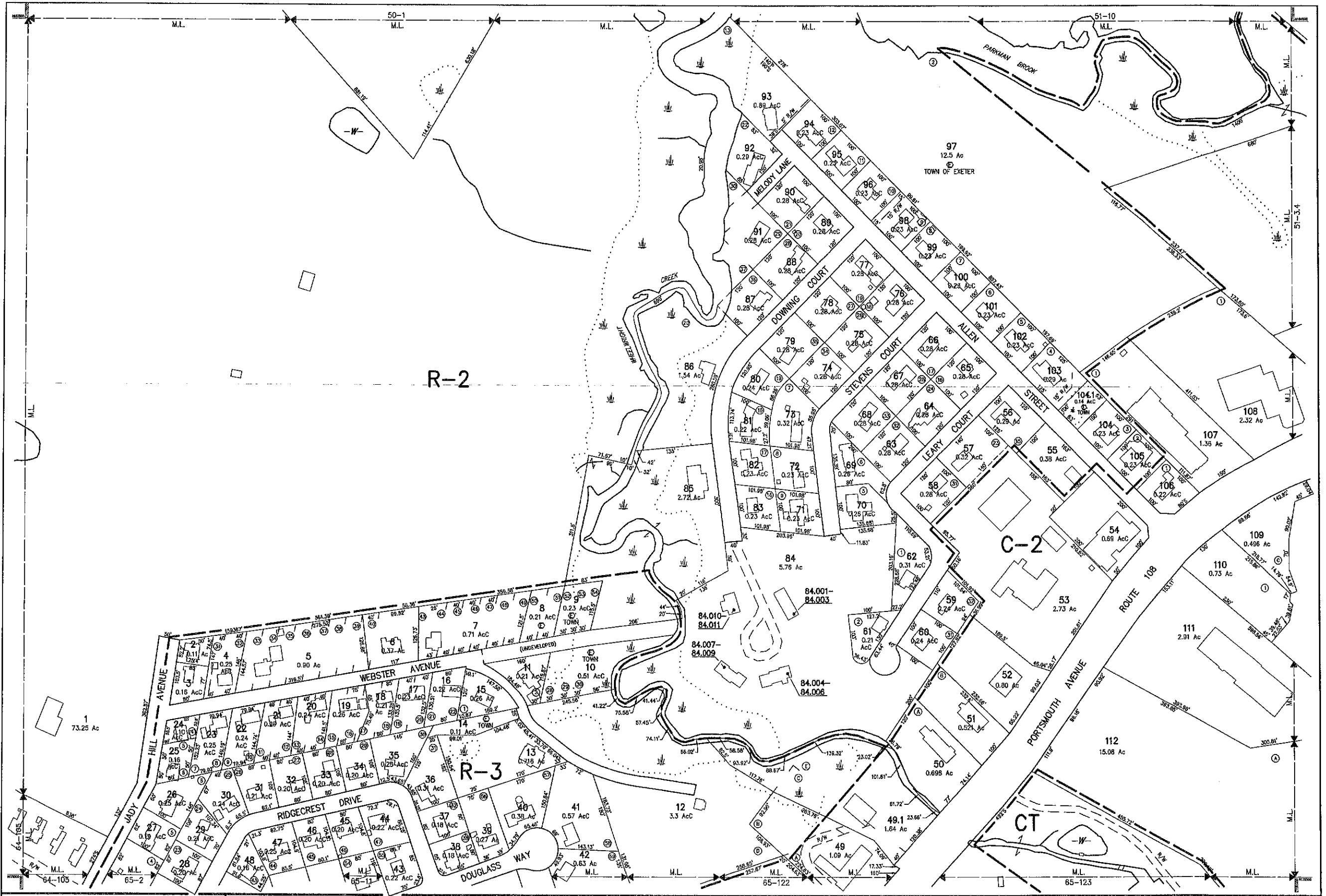
NEW HAMPSHIRE

INDEX DIAGRAM

50	65
52	66
55	67

MAP NO. **51**

NO PARCEL 2, 4, 14, 16



THIS MAP IS FOR ASSESSMENT PURPOSES. IT IS NOT VALID FOR LEGAL DESCRIPTION OR CONVEYANCE.
 THE HORIZONTAL DATUM IS THE NEW HAMPSHIRE STATE PLANE COORDINATE SYSTEM.
 PHOTOGRAPHY DATE: APRIL 25, 1995
 COMPLETION DATE: MARCH 29, 1996

PRODUCED IN 1995 BY
CAI Technologies
 11 PLEASANT STREET, LITTLETON, NH 03591
 603.337.4540 • WWW.CAI-TECH.COM

LEGEND

AREA SURVEYED	Ac
AREA CALCULATED	Ac
RECORD DIMENSION	100'
SCALED DIMENSION	100'S
MATCH LINE	← M.L. →	
WATER	—W—	

EXEMPT PROPERTY	Ⓢ
SUBDIVISION LOT NO.	Ⓢ
ZONE LIMIT	
RIGHT OF WAY	
CONDOMINIUM	
BUILDING	
WETLANDS	

SCALE 1" = 100'

FEET: 0 50 100 200 300

METERS: 0 25 50 75

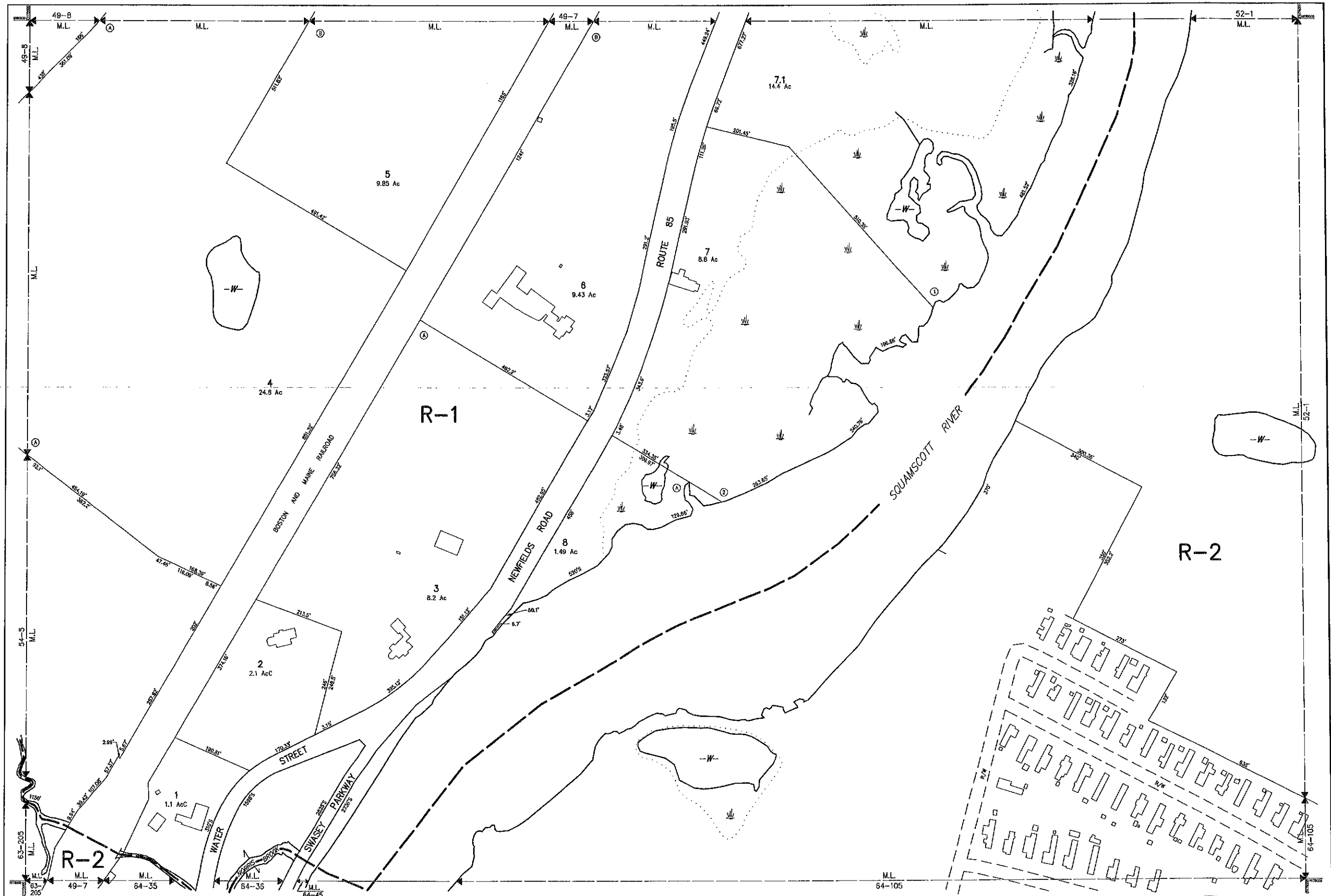
REVISED TO: APRIL 1, 2021

PROPERTY MAPS
EXETER
 NEW HAMPSHIRE

INDEX DIAGRAM

49	50
53	51
64	65
66	

MAP NO.
52



THIS MAP IS FOR ASSESSMENT PURPOSES. IT IS NOT VALID FOR LEGAL DESCRIPTION OR CONVEYANCE.
 THE HORIZONTAL DATUM IS THE NEW HAMPSHIRE STATE PLANE COORDINATE SYSTEM.
 PHOTOGRAPHY DATE: APRIL 25, 1995
 COMPLETION DATE: MARCH 29, 1996

PRODUCED IN 1996 BY
GTI Technologies
11 PLEASANT STREET, LITTLETON, CO 80120
 303.322.4540 - WWW.GTI-TECH.COM

AREA SURVEYED	Ac
AREA CALCULATED	Ac
RECORD DIMENSION	100'
SCALED DIMENSION	1000'S
MATCH LINE	M.L.
WATER	-W-

LEGEND

- EXEMPT PROPERTY
- SUBDIVISION LOT NO.
- ZONE LIMIT
- RIGHT OF WAY
- COMMON OWNERSHIP
- BUILDING
- WETLANDS

SCALE 1" = 100'

FEET 0 100 200 300

METERS 0 25 50 75

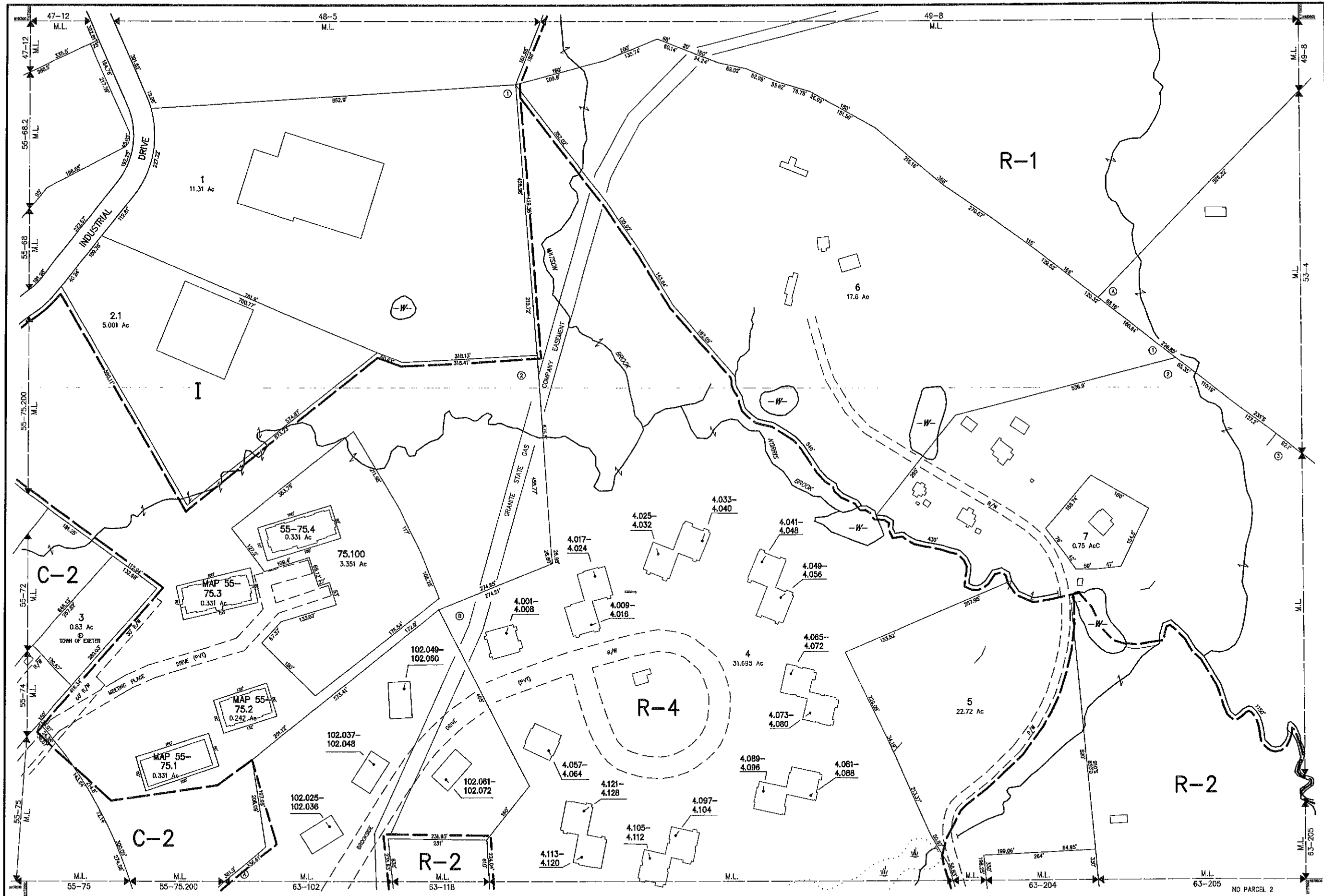
REVISED TO: APRIL 1, 2021

PROPERTY MAPS
EXETER
 NEW HAMPSHIRE

INDEX DIAGRAM

48	49	50
54	52	53
63	64	65

MAP NO.
53



THIS MAP IS FOR ASSESSMENT PURPOSES. IT IS NOT VALID FOR LEGAL DESCRIPTION OR CONVEYANCE.
 THE HORIZONTAL DATUM IS THE NEW HAMPSHIRE STATE PLANE COORDINATE SYSTEM.
 PHOTOGRAPHY DATE: APRIL 25, 1995
 COMPLETION DATE: MARCH 29, 1996

PRODUCED IN 1996 BY
CA Technologies
 11 PLEASANT STREET, LITTLETON, NH 03041
 603.322.4540 - WWW.CA-TECH.COM

AREA SURVEYED	Ac
AREA CALCULATED	AcC
RECORD DIMENSION	100'
SCALED DIMENSION	100'S
MATCH LINE	M.L.
WATER	-W-

LEGEND
 EXEMPT PROPERTY: (E)
 SUBDIVISION LOT NO.: (L)
 ZONE LIMIT: (Z)
 RIGHT OF WAY: (R/W)
 COMMON OWNERSHIP: (C/O)
 BUILDING: (B)
 WETLANDS: (W)

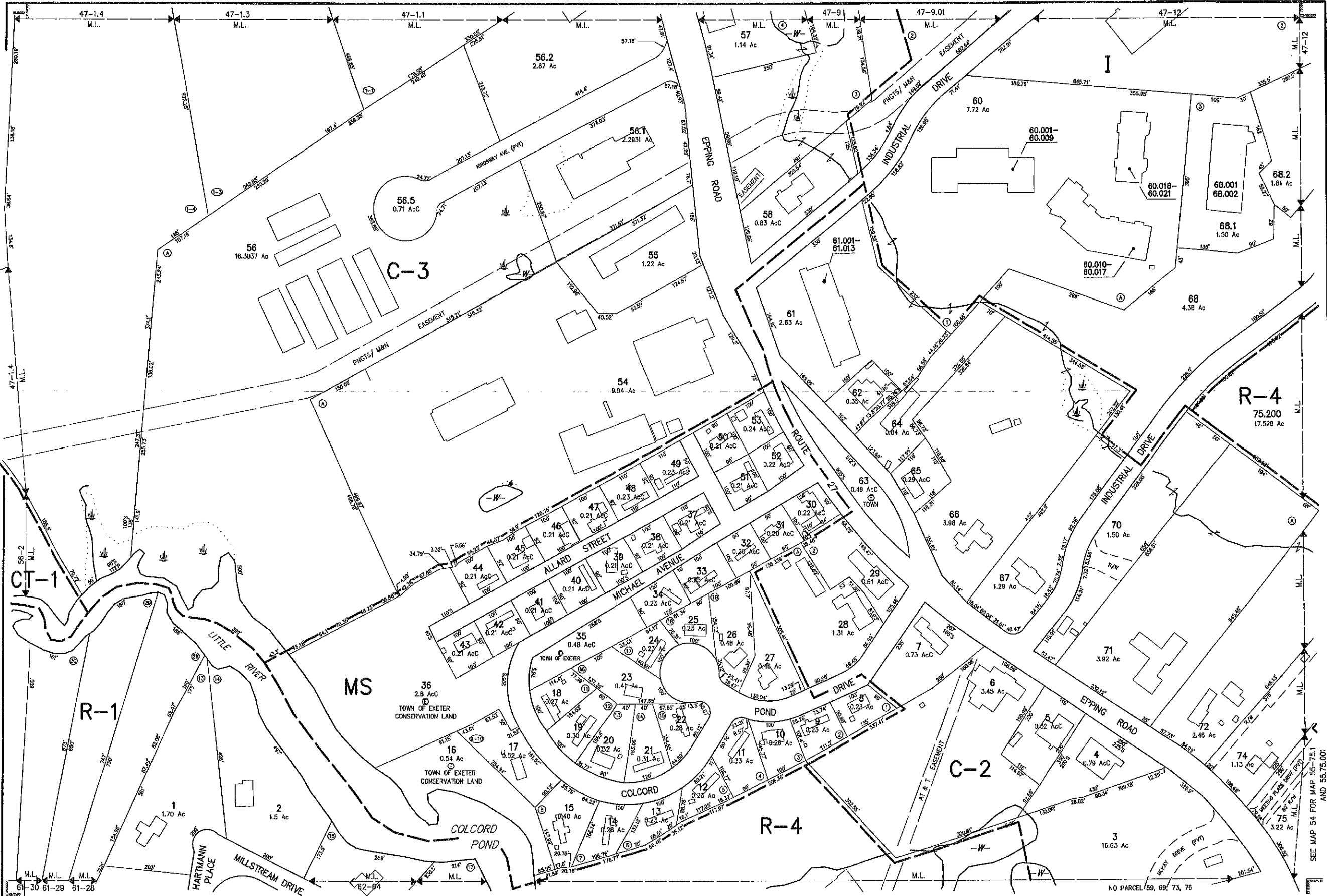
SCALE 1" = 100'
 FEET: 0 50 100 200 300
 METERS: 0 25 50 75
 REVISED TO: APRIL 1, 2021

PROPERTY MAPS
EXETER
 NEW HAMPSHIRE

INDEX DIAGRAM

47	48	49
55	53	
62	63	64

MAP NO.
54



THIS MAP IS FOR ASSESSMENT PURPOSES. IT IS NOT VALID FOR LEGAL DESCRIPTION OR CONVEYANCE.

THE HORIZONTAL DATUM IS THE NEW HAMPSHIRE STATE PLANE COORDINATE SYSTEM.

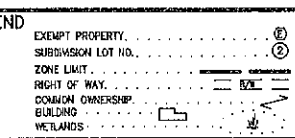
PHOTOGRAPHY DATE: APRIL 25, 1995

COMPLETION DATE: MARCH 26, 1996

PRODUCED IN 1996 BY

11 PLEASANT STREET, LITTLETON, NH 03581
800.321.4546 - WWW.GVITECH.COM

LEGEND	
AREA SURVEYED	Ac
AREA CALCULATED	Ac
RECORD DIMENSION	100'
SCALED DIMENSION	100'S
MATCH LINE	M.L.
WATER	-W-
EXEMPT PROPERTY, SUBDIVISION LOT NO.	⑥
ZONE LIMIT	②
RIGHT OF WAY	—R/W—
COMMON OWNERSHIP BUILDING	—C/O—
WETLANDS	—W—



PROPERTY MAPS

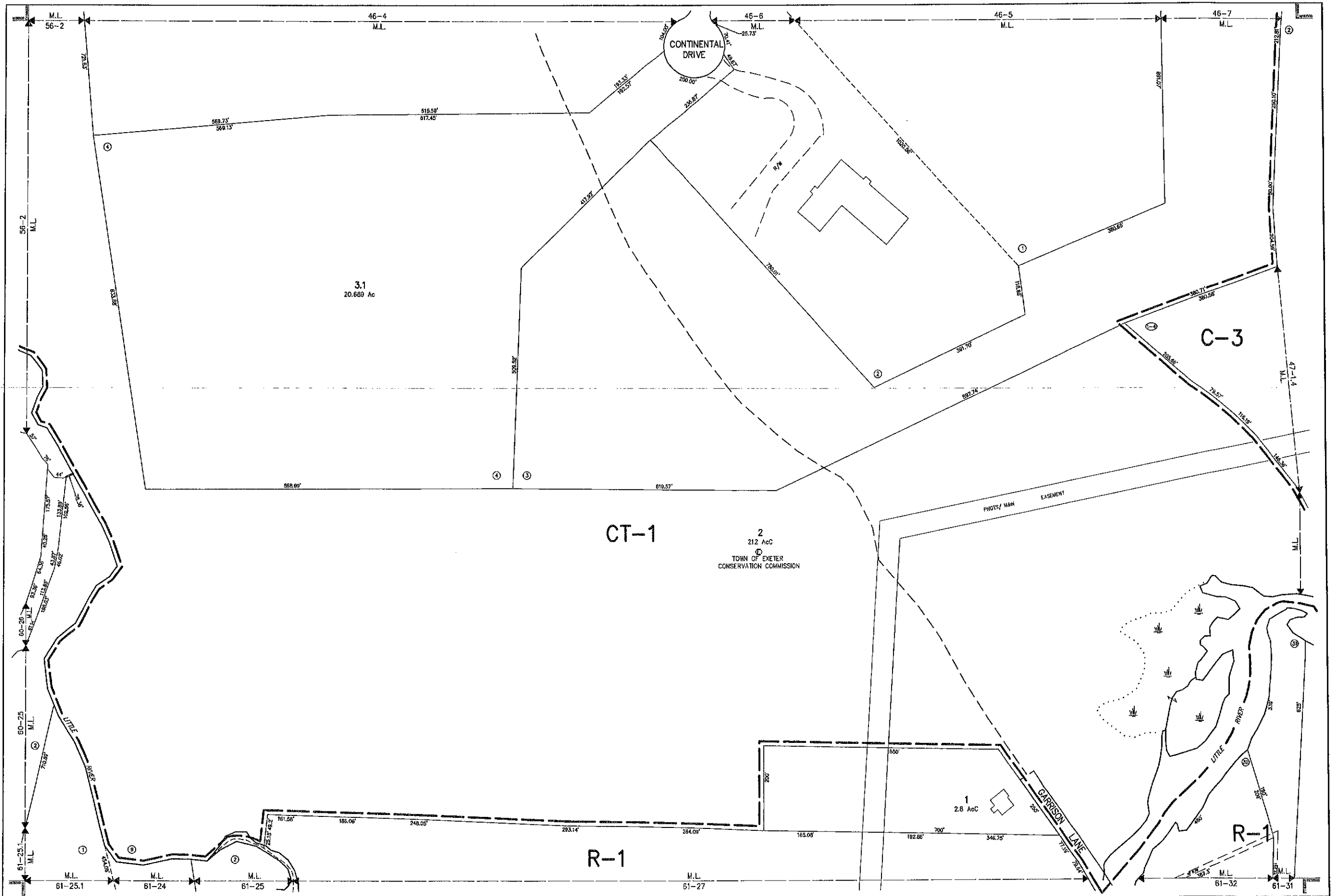
EXETER

NEW HAMPSHIRE

INDEX DIAGRAM	
46	47
56	54
61	63

MAP NO. **55**

SEE MAP 54 FOR MAP 55-75.1 AND 55.75.001



THIS MAP IS FOR ASSESSMENT PURPOSES. IT IS NOT VALID FOR LEGAL DESCRIPTION OR CONVEYANCE.
 THE HORIZONTAL DATUM IS THE NEW HAMPSHIRE STATE PLANE COORDINATE SYSTEM.
 PHOTOGRAPHY DATE: APRIL 25, 1995
 COMPLETION DATE: MARCH 29, 1996

PRODUCED IN 1996 BY
CAI Technologies
 11 PLEASANT STREET, LITTLETON, NH 03051
 603.322.4540 • WWW.CAI-TECH.COM

LEGEND

AREA SURVEYED Ac	EXEMPT PROPERTY
AREA CALCULATED AcC	SUBDIVISION LOT NO.
RECORDED DIMENSION 100'	ZONE LIMIT
SCALED DIMENSION 100'S	RIGHT OF WAY
WATCH LINE M.L.	COMMON OWNERSHIP
WATER	BUILDING
		WETLANDS

SCALE 1" = 100'

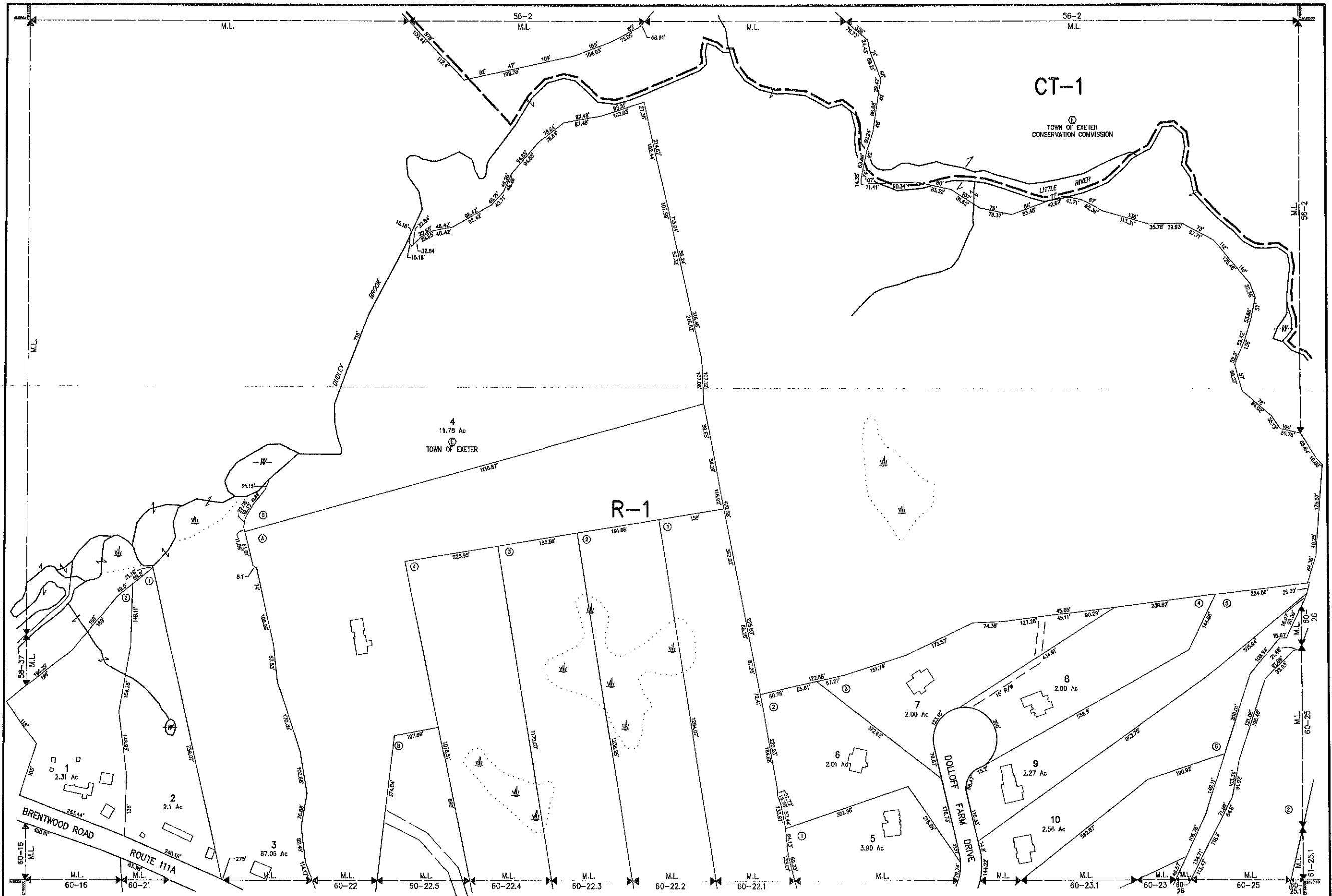
REVISED TO: APRIL 1, 2021

PROPERTY MAPS
EXETER
 NEW HAMPSHIRE

INDEX DIAGRAM

45	48	47
57	55	
60	61	62

MAP NO. **56**



THIS MAP IS FOR ASSESSMENT PURPOSES. IT IS NOT VALID FOR LEGAL DESCRIPTION OR CONVEYANCE.

THE HORIZONTAL DATUM IS THE NEW HAMPSHIRE STATE PLANE COORDINATE SYSTEM.

PHOTOGRAPHY DATE: APRIL 25, 1995

COMPLETION DATE: MARCH 29, 1996

PRODUCED IN 1996 BY

CAI Technologies

11 PLEASANT STREET, LITTLETON, NH 03551
603-322-4548 • WWW.CAI-TECH.COM

LEGEND	
AREA SURVEYED	Ac
AREA CALCULATED	AcC
RECORD DIMENSION	100'
SCALED DIMENSION	100'S
MATCH LINE	M.L.
WATER	W
EXEMPT PROPERTY	⊕
SUBDIVISION LOT NO.	①
ZONE LIMIT	—
RIGHT OF WAY	—
COMMON OWNERSHIP	—
BUILDING	—
WETLANDS	—

SCALE 1" = 100'

FEET 0 50 100 200 300

METERS 0 25 50 75

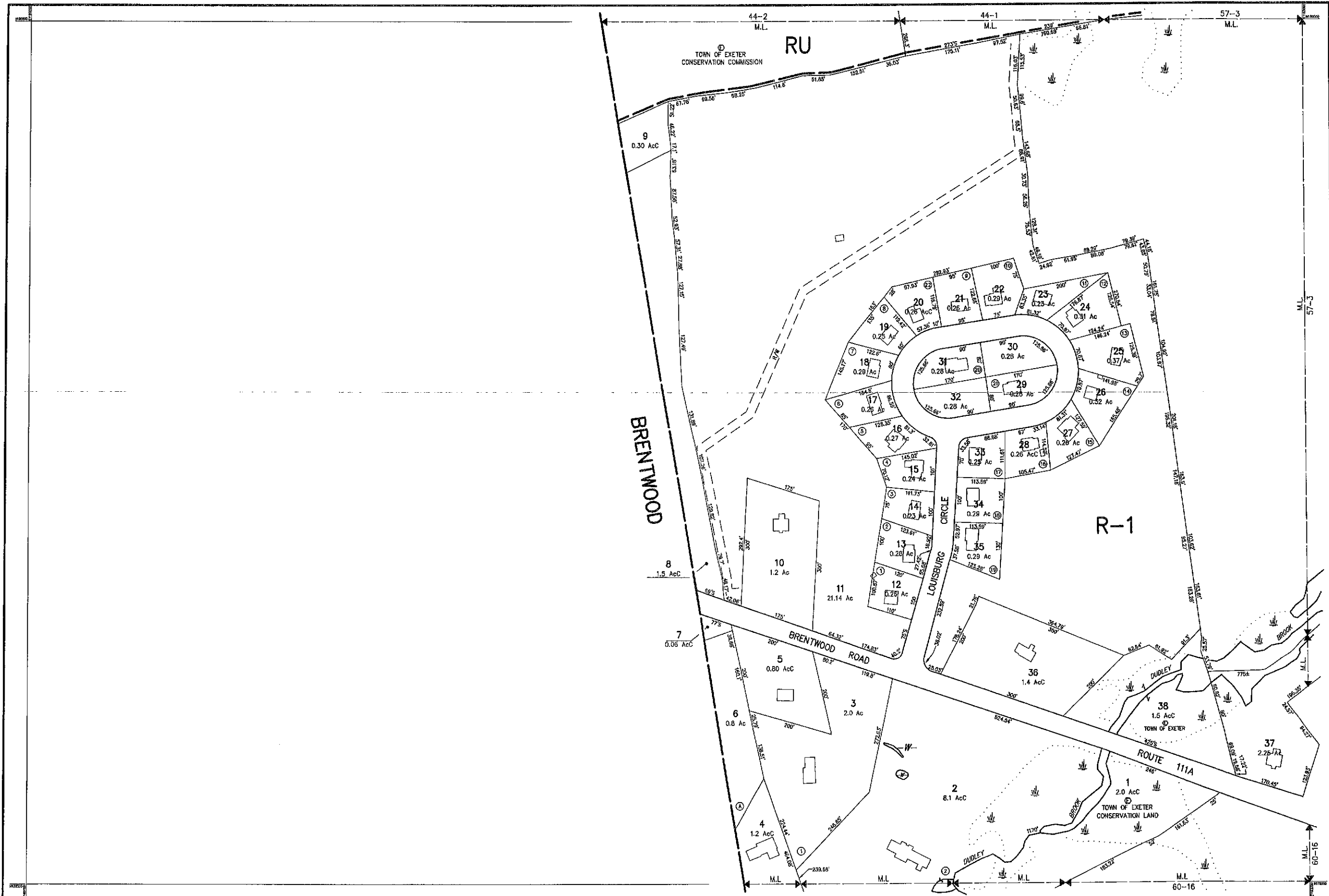
REVISED TO: APRIL 1, 2021

PROPERTY MAPS

EXETER

NEW HAMPSHIRE

INDEX DIAGRAM		MAP NO.
44	45	57
46	56	
58	61	
59	61	



THIS MAP IS FOR ASSESSMENT PURPOSES. IT IS NOT VALID FOR LEGAL DESCRIPTION OR CONVEYANCE.

THE HORIZONTAL DATUM IS THE NEW HAMPSHIRE STATE PLANE COORDINATE SYSTEM.

PHOTOGRAPHY DATE: APRIL 25, 1995

COMPLETION DATE: MARCH 29, 1996

PRODUCED IN 1996 BY

CAI Technologies
Computer Aided Information Systems

11 PLEASANT STREET, LITTLETON, NH 03561
 603.324.9400 - WWW.CAITECH.COM

AREA SURVEYED Ac
AREA CALCULATED Ac
RECORD DIMENSION 100'
SCALED DIMENSION 100'
MATCH LINE	← M.L. →
WATER	—W—

LEGEND

EXEMPT PROPERTY: (E)

SUBDIVISION LOT NO.: (L)

ZONE LIMIT: (Z)

RIGHT OF WAY: (R)

OWNER'S OWNERSHIP: (O)

WETLANDS: (W)

SCALE 1" = 100'

REVISOR TO: APRIL 1, 2021

PROPERTY MAPS

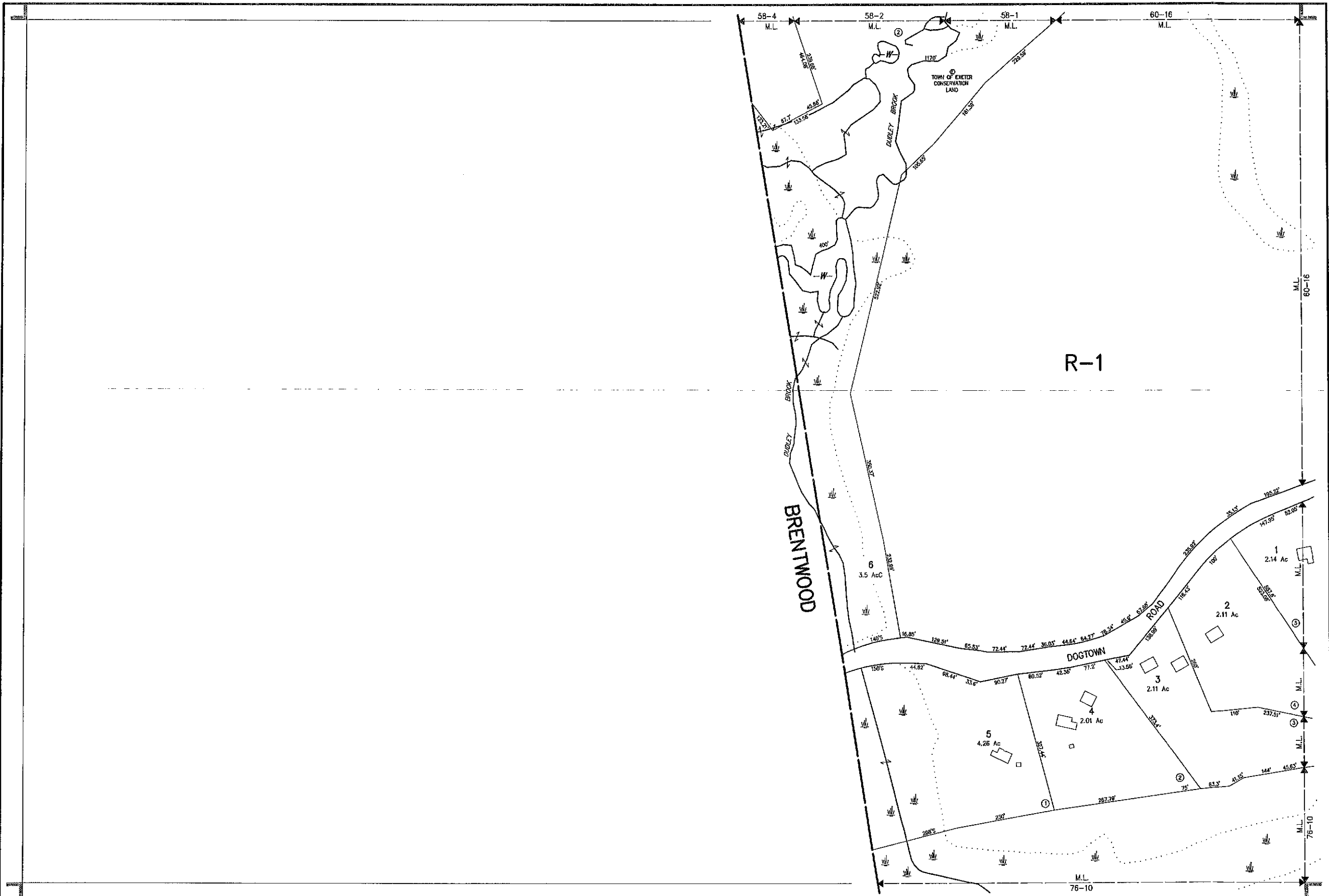
EXETER

NEW HAMPSHIRE

INDEX DIAGRAM

44	45
57	60

MAP NO. **58**



THIS MAP IS FOR ASSESSMENT PURPOSES. IT IS NOT VALID FOR LEGAL DESCRIPTION OR CONVEYANCE.

THE HORIZONTAL DATUM IS THE NEW HAMPSHIRE STATE PLANE COORDINATE SYSTEM.

PHOTOGRAPHY DATE: APRIL 25, 1995

COMPLETION DATE: MARCH 29, 1996

PRODUCED IN 100% BY

CAI Technologies

11 PLEASANT STREET, LITTLETON, NH 03561
800.322.4540 - WWW.CAI-TECH.COM

AREA SURVEYED	Ac
AREA CALCULATED	Ac
RECORD DIMENSION	100'
SCALED DIMENSION	100'S
MATCH LINE	M.L.
WATER	W

LEGEND

EXEMPT PROPERTY	(Symbol)
SUBDIVISION LOT NO.	(Symbol)
ZONE LIMIT	(Symbol)
RIGHT OF WAY	(Symbol)
COMMON OWNERSHIP	(Symbol)
BUILDING	(Symbol)
WETLANDS	(Symbol)

SCALE 1" = 100'

FEET 0 100 200 300

METERS 0 25 50 75

REVISED TO: APRIL 1, 2011

PROPERTY MAPS

EXETER

NEW HAMPSHIRE

INDEX DIAGRAM

58	57
80	76
77	76

MAP NO.

59



THIS MAP IS FOR ASSESSMENT PURPOSES. IT IS NOT VALID FOR LEGAL DESCRIPTION OR CONVEYANCE.
 THE HORIZONTAL DATUM IS THE NEW HAMPSHIRE STATE PLANE COORDINATE SYSTEM.
 PHOTOGRAPHY DATE: APRIL 25, 1995
 COMPLETION DATE: MARCH 29, 1996

PRODUCED IN 1996 BY
CA Technologies
 11 PLEASANT STREET, LITTLETON, NH 03551
 800.332.6540 - WWW.CALTECH.COM

AREA SURVEYED	Ac
AREA CALCULATED	Ac
RECORD DIMENSION	100'
SCALED DIMENSION	100'S
HATCH LINE	M.L.
WATER	W

LEGEND

EXEMPT PROPERTY, SUBDIVISION LOT NO.
 ZONE LIMIT
 RIGHT OF WAY
 COMMON OWNERSHIP
 BUILDING
 WETLANDS

SCALE 1" = 100'

FEET 0 100 200 300
 METERS 0 25 50 75

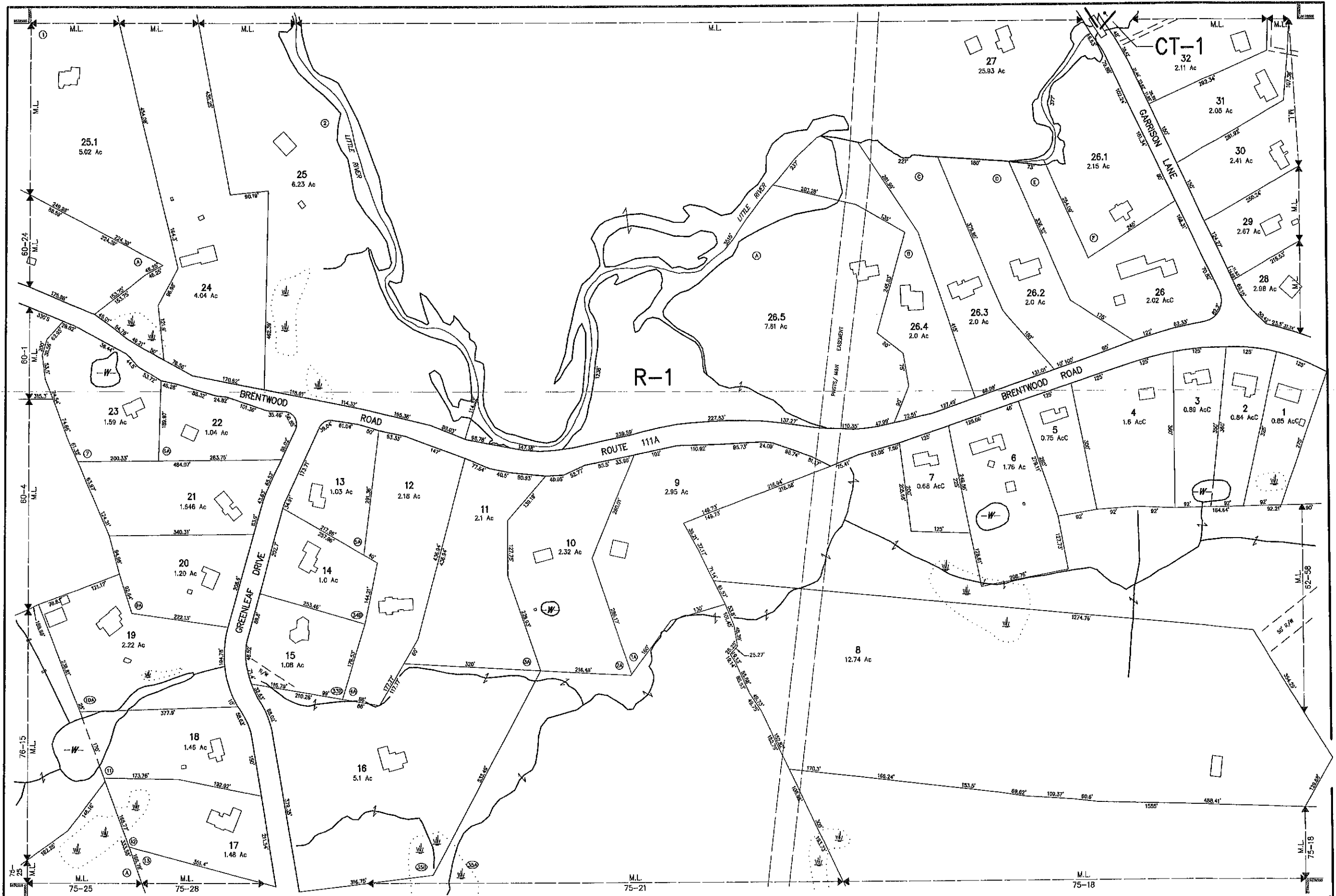
REVISED TO: APRIL 1, 2021

PROPERTY MAPS
EXETER
 NEW HAMPSHIRE

INDEX DIAGRAM

58	57	56
59	61	
77	76	75

MAP NO.
60



THIS MAP IS FOR ASSESSMENT PURPOSES. IT IS NOT VALID FOR LEGAL DESCRIPTION OR CONVEYANCE.

THE HORIZONTAL DATUM IS THE NEW HAMPSHIRE STATE PLANE COORDINATE SYSTEM.

PHOTOGRAPHY DATE: APRIL 25, 1995

COMPLETION DATE: MARCH 20, 1996

PRODUCED IN 1996 BY

CA Technologies

11 PLEASANT STREET, LITTLETON, NH 03591
603.322.4540 • WWW.CALTECH.COM

AREA SURVEYED	Ac
AREA CALCULATED	AcC
RECORD DIMENSION	100'
SCALED DIMENSION	100'S
MATCH LINE	M.L.
WATER	W

LEGEND

EXEMPT PROPERTY

SUBDIVISION LOT NO.

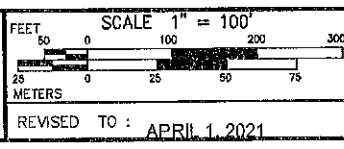
ZONE LIMIT

RIGHT OF WAY

COMMON OWNERSHIP

BUILDING

WETLANDS



PROPERTY MAPS

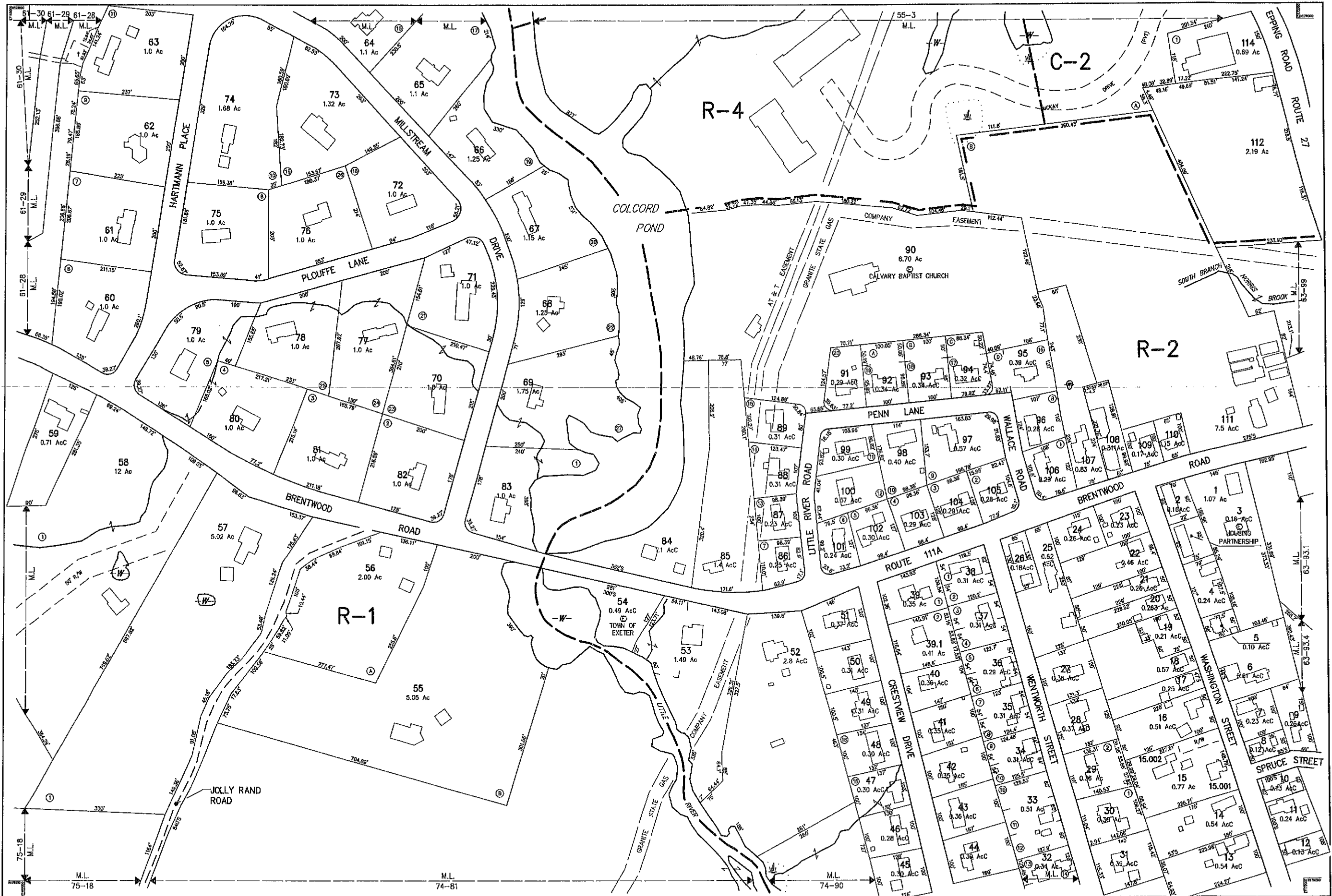
EXETER

NEW HAMPSHIRE

INDEX DIAGRAM

57	56	55
60	62	
75	74	

MAP NO. **61**



THIS MAP IS FOR ASSESSMENT PURPOSES. IT IS NOT VALID FOR LEGAL DESCRIPTION OR CONVEYANCE.

THE HORIZONTAL DATUM IS THE NEW HAMPSHIRE STATE PLANE COORDINATE SYSTEM.

PHOTOGRAPHY DATE: APRIL 25, 1995

COMPLETION DATE: MARCH 20, 1996

PRODUCED IN 1996 BY

11 PLEASANT STREET, LITTLETON, NH 03551
603.332.4540 - WWW.CAI-TECH.COM

LEGEND	
AREA SURVEYED Ac
AREA CALCULATED AcC
RECORD DIMENSION 100'
SCALED DIMENSION 100'S
MATCH LINE	← M.L. →
WATER	— W —
EXEMPT PROPERTY	Ⓢ
SUBDIVISION LOT NO.	Ⓣ
ZONE LIMIT	— Z —
RIGHT OF WAY	— R/W —
COMMON OWNERSHIP	— CO —
BUILDING	— B —
WETLANDS	— W —

SCALE 1" = 100'

FEET: 0 50 100 200 300
METERS: 0 25 50 75

REVISED TO: APRIL 1, 2021

PROPERTY MAPS

EXETER

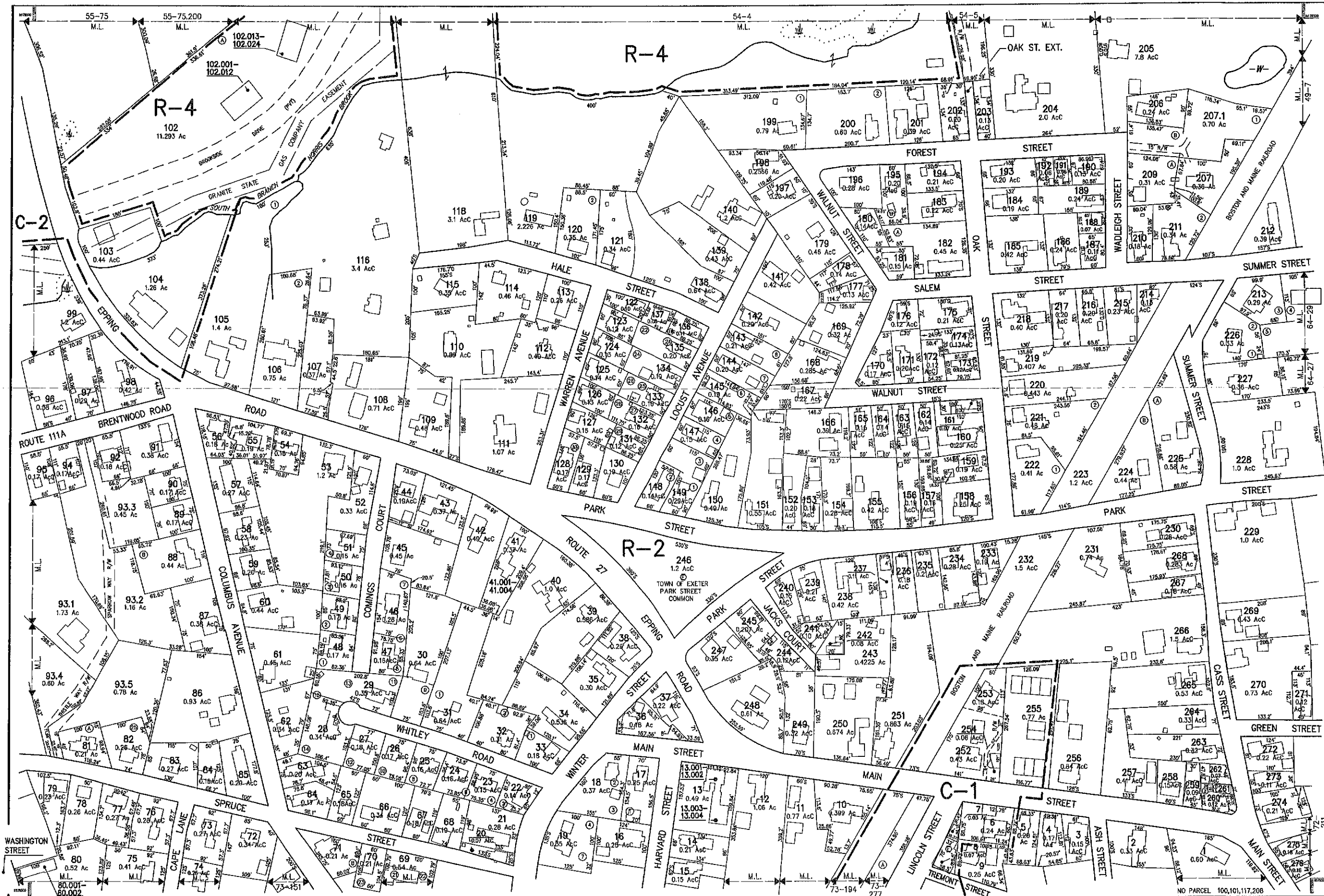
NEW HAMPSHIRE

INDEX DIAGRAM

56	55	54
61	74	63
75	74	73

MAP NO.

62



THIS MAP IS FOR ASSESSMENT PURPOSES. IT IS NOT VALID FOR LEGAL DESCRIPTION OR CONVEYANCE.

THE HORIZONTAL DATUM IS THE NEW HAMPSHIRE STATE PLANE COORDINATE SYSTEM.

PHOTOGRAPHY DATE: APRIL 25, 1995

COMPLETION DATE: MARCH 29, 1996

PRODUCED IN 1996 BY

11 PLACIDUM STREET, LITTLETON, CO 80120
800.333.8388 • WWW.CATHEC.COM

LEGEND	
AREA SURVEYED	Ac
AREA CALCULATED	Ac
RECORD DIMENSION	100'
SCALED DIMENSION	100'S
WATCH LINE	—
WATER	—

LEGEND	
EMPTED PROPERTY	—
SUBDIVISION LOT NO.	—
ZONE LIMIT	—
RIGHT OF WAY	—
COMMON OWNERSHIP	—
BUILDING	—
WETLANDS	—

SCALE 1" = 100'

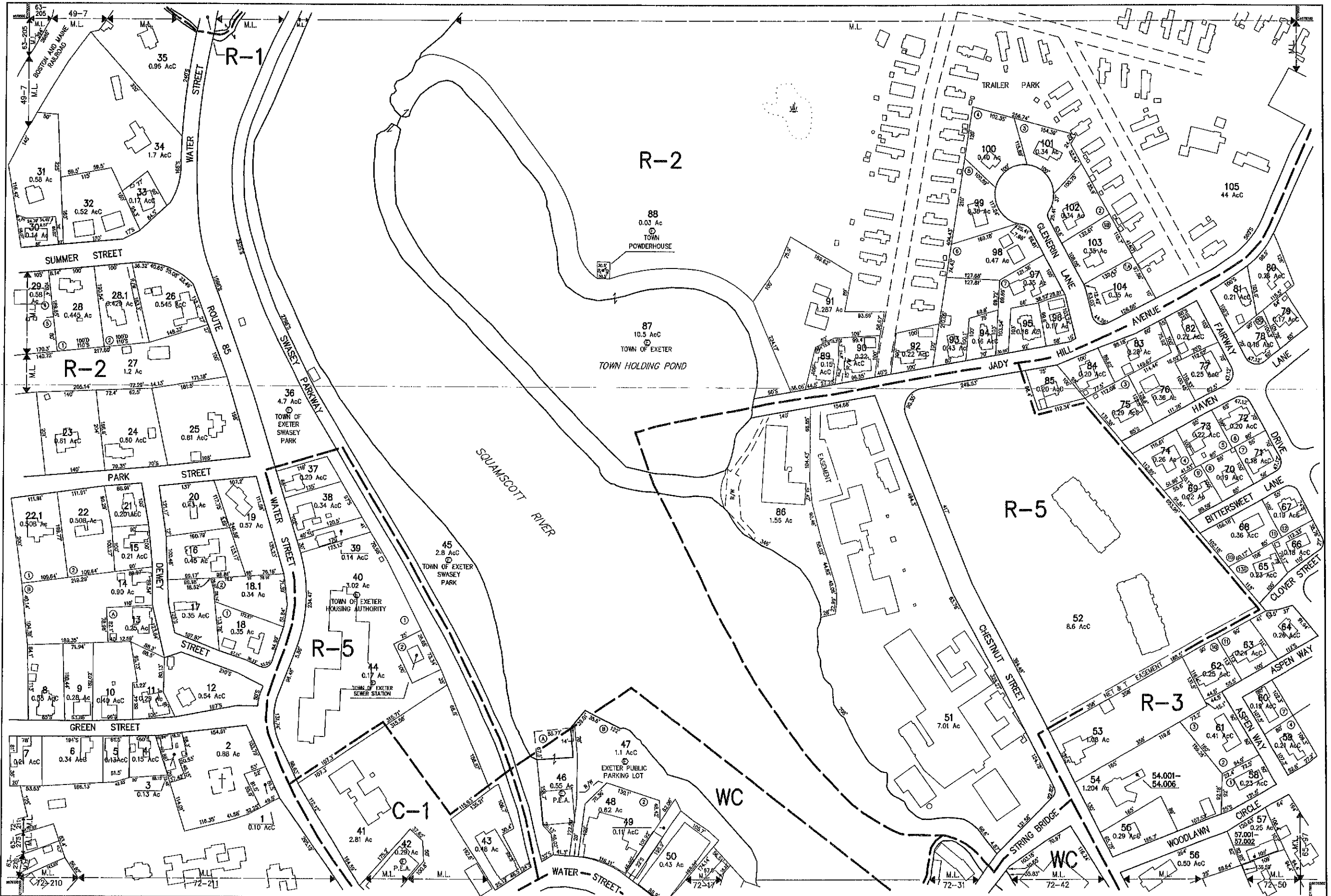
REVISOR TO: APRIL 1, 2021

PROPERTY MAPS

EXETER

NEW HAMPSHIRE

INDEX DIAGRAM		MAP NO.
55	54	63
62	64	
74	72	



THIS MAP IS FOR ASSESSMENT PURPOSES. IT IS NOT VALID FOR LEGAL DESCRIPTION OR CONVEYANCE.
 THE HORIZONTAL DATUM IS THE NEW HAMPSHIRE STATE PLANE COORDINATE SYSTEM.
 PHOTOGRAPHY DATE: APRIL 25, 1995
 COMPLETION DATE: MARCH 29, 1996

PRODUCED IN 1996 BY
CAI Technologies
 11 PLEASANT STREET LITTLETON, NH 03041
 603.322.4540 - WWW.CAI-TECH.COM

LEGEND

AREA SURVEYED	Ac
AREA CALCULATED	Ac
RECORD DIMENSION	100'
SCALED DIMENSION	100'S
MATCH LINE	M.L.
WATER	W

LEGEND

EMPTY PROPERTY	⊙
SUBDIVISION LOT NO.	Ⓢ
ZONE LIMIT	---
RIGHT OF WAY	---
COMMON OWNERSHIP	---
BUILDING	---
WETLANDS	---

SCALE 1" = 100'

FEET 0 100 200 300

METERS 0 25 50 75

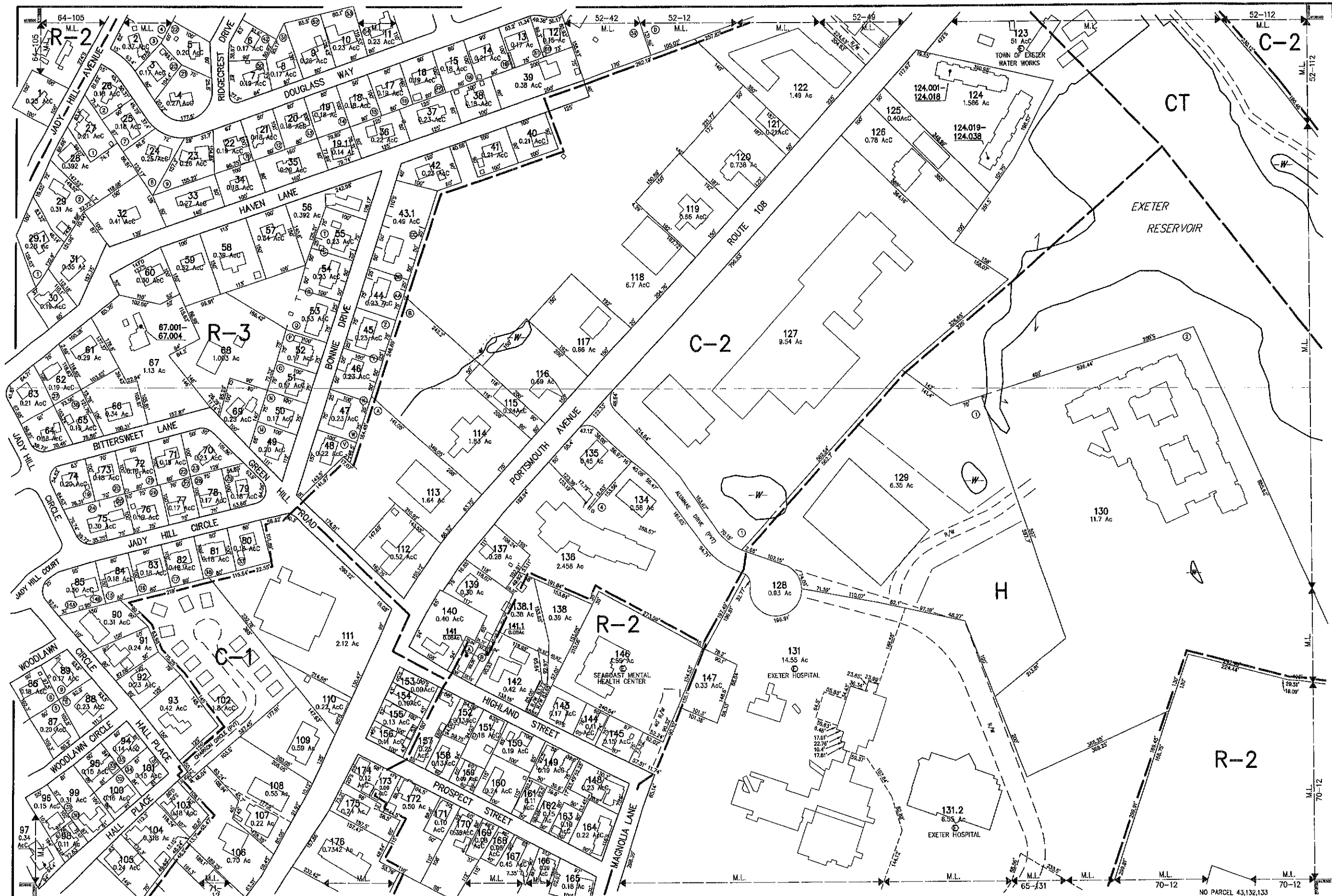
REVISED TO: APRIL 1, 2021

PROPERTY MAPS
EXETER
 NEW HAMPSHIRE

INDEX DIAGRAM

54	53	52
63	65	
73	72	71

MAP NO. **64**



THIS MAP IS FOR ASSESSMENT PURPOSES. IT IS NOT VALID FOR LEGAL DESCRIPTION OR CONVEYANCE.

THE HORIZONTAL DATUM IS THE NEW HAMPSHIRE STATE PLANE COORDINATE SYSTEM.

PHOTOGRAPHY DATE: APRIL 25, 1995

COMPLETION DATE: MARCH 29, 1996

PRODUCED IN 1996 BY

Geo-Data Technologies

11 PLEASANT STREET, LITTLETON, NH 03551
800.322.4540 - WWW.GEODATA.COM

AREA SURVEYED Ac
 AREA CALCULATED Ac
 RECORD DIMENSION 100'
 SCALED DIMENSION 1000'
 MATCH LINE

LEGEND

EXEMPT PROPERTY

SUBDIVISION LOT NO.

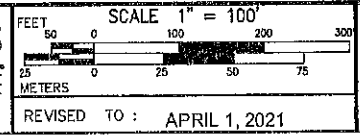
ZONE LIMIT

RIGHT OF WAY

COMMON OWNERSHIP

BUILDING

WETLANDS



PROPERTY MAPS

EXETER

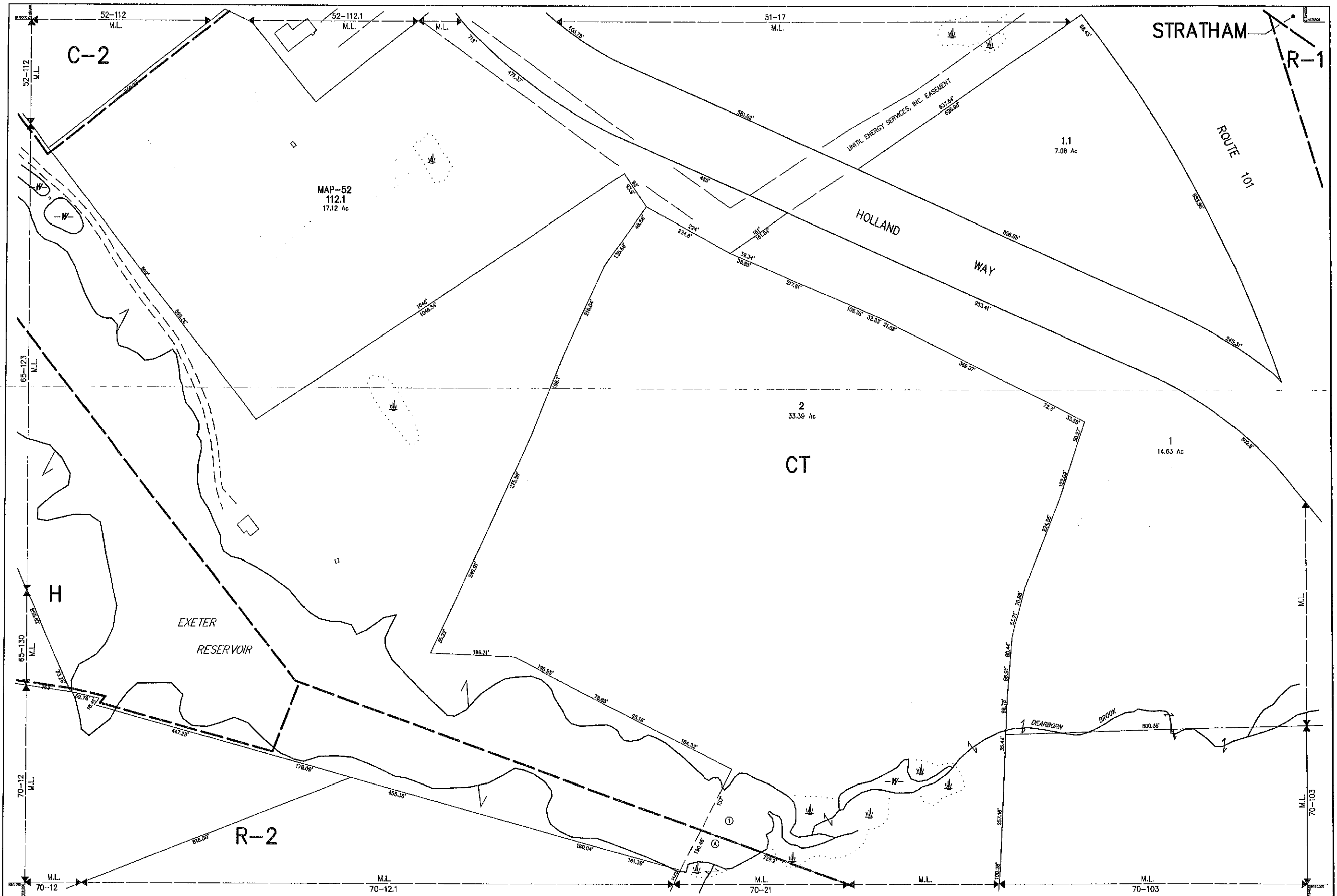
NEW HAMPSHIRE

INDEX DIAGRAM

53	52	51
64	66	
72	71	70

MAP NO.

65



THIS MAP IS FOR ASSESSMENT PURPOSES. IT IS NOT VALID FOR LEGAL DESCRIPTION OR CONVEYANCE.
 THE HORIZONTAL DATUM IS THE NEW HAMPSHIRE STATE PLANE COORDINATE SYSTEM.
 PHOTOGRAPHY DATE: APRIL 25, 1995
 COMPLETION DATE: MARCH 29, 1996

PRODUCED IN 1996 BY
CVI Technologies
 Precision Mapping Data Solutions
 11 PLEASANT STREET, LITTLETON, NH 03051
 603.332.4348 - WWW.CVI-TECH.COM

AREA SURVEYED	Ac
AREA CALCULATED	Ac
RECORD DIMENSION	100'
SCALED DIMENSION	100'S
WATCH LINE	M.L.
WATER	-W-

LEGEND

- EXEMPT PROPERTY
- SUBDIVISION LOT NO.
- ZONE LIMIT
- RIGHT OF WAY
- COMMON OWNERSHIP
- BUILDING
- WETLANDS

SCALE 1" = 100'

FEET 0 50 100 200 300

METERS 0 25 50 75

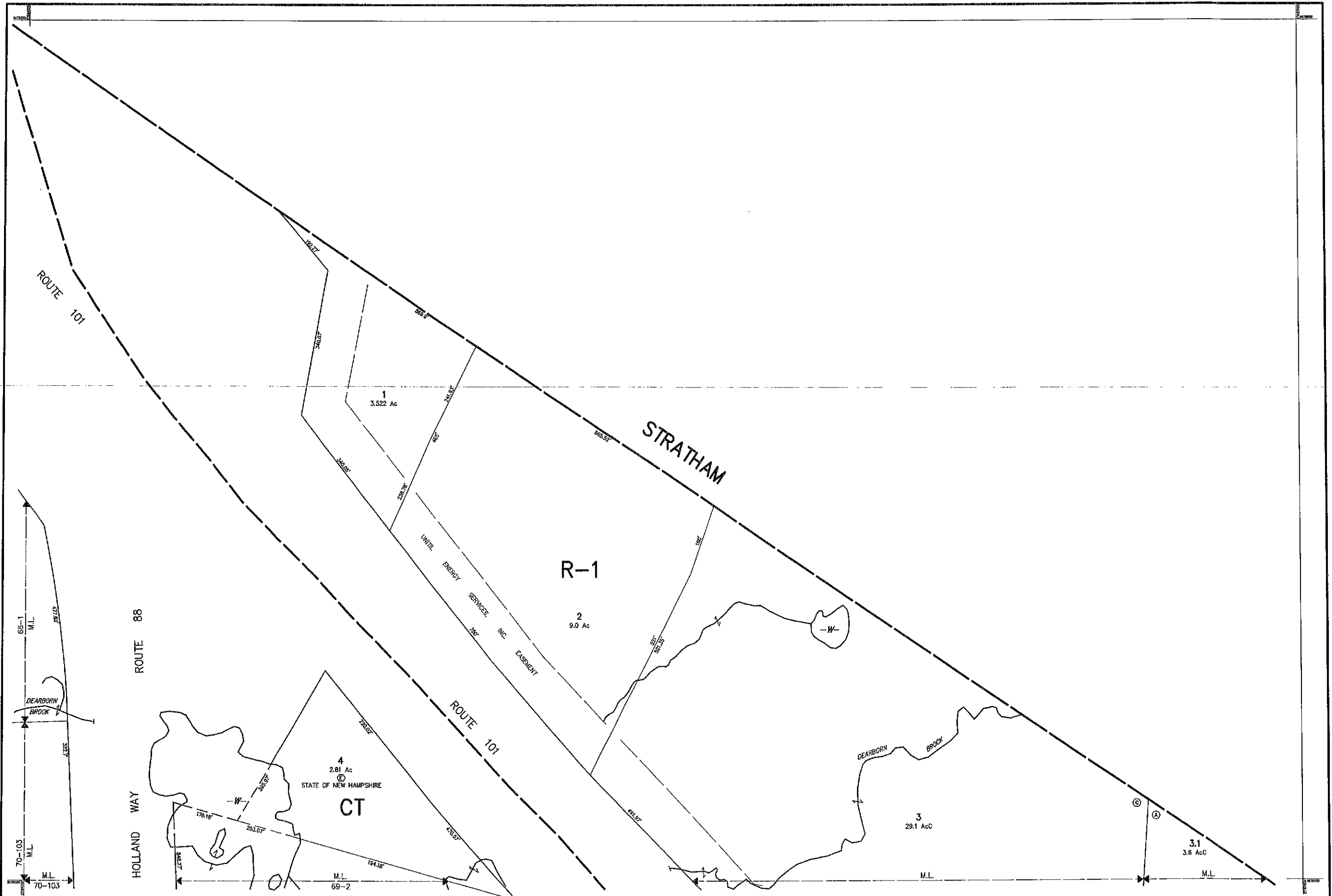
REVISED TO: APRIL 1, 2021

PROPERTY MAPS
EXETER
 NEW HAMPSHIRE

INDEX DIAGRAM

52	51
65	67
71	69

MAP NO.
66



THIS MAP IS FOR ASSESSMENT PURPOSES. IT IS NOT VALID FOR LEGAL DESCRIPTION OR CONVEYANCE.
 THE HORIZONTAL DATUM IS THE NEW HAMPSHIRE STATE PLANE COORDINATE SYSTEM.
 PHOTOGRAPHY DATE: APRIL 25, 1995
 COMPLETION DATE: MARCH 29, 1996

PRODUCED IN 1996 BY
CAI Technologies
 11 PLEASANT STREET, LITTLETON, NH 03561
 603.332.4510 - WWW.CAI-TECH.COM

AREA SURVEYED Ac
 AREA CALCULATED Ac
 RECORDED DIMENSION 100'
 SCALED DIMENSION 100'S
 MATCH LINE M.L.
 WATER W

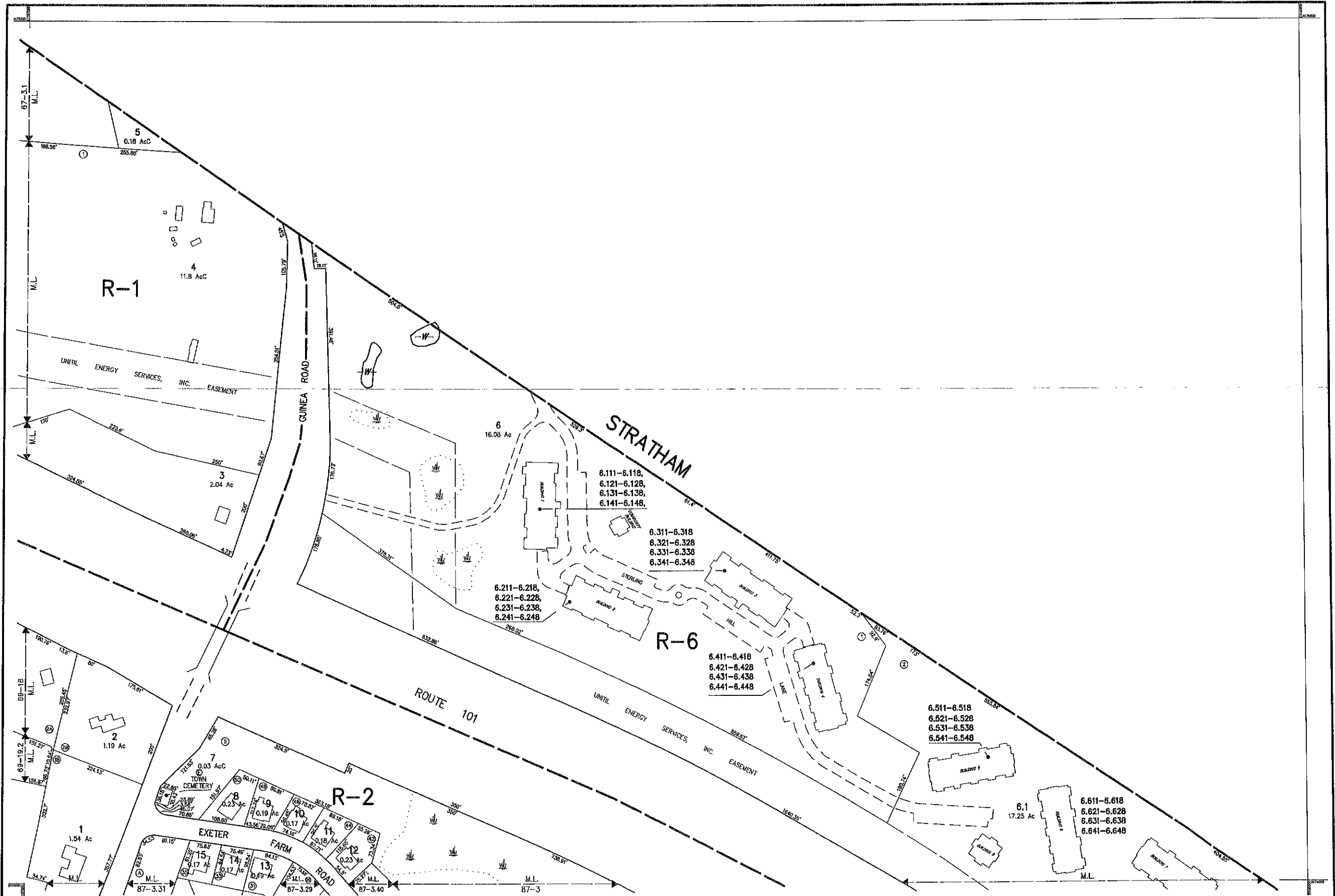
LEGEND
 EXEMPT PROPERTY (E)
 SUBDIVISION LOT NO. (S)
 ZONE LIMIT (Z)
 RIGHT OF WAY (R)
 COMMON OWNERSHIP (C)
 BUILDING (B)
 WETLANDS (W)

SCALE 1" = 100'
 FEET 0 50 100 200 300
 METERS 0 25 50 75
 REVISED TO: APRIL 1, 2021

PROPERTY MAPS
EXETER
 NEW HAMPSHIRE

INDEX DIAGRAM
 51
 66
 70 69 68

MAP NO.
67



THIS MAP IS FOR ASSESSMENT PURPOSES. IT IS NOT VALID FOR LEGAL DESCRIPTION OR CONVEYANCE.

THE HORIZONTAL DATUM IS THE NEW HAMPSHIRE STATE PLANE COORDINATE SYSTEM.

PHOTOGRAPHY DATE: APRIL 25, 1995

COMPLETION DATE: MARCH 29, 1996

PRODUCED IN 1996 BY

3i Technologies

41 PLEASANT STREET, LEFFLEIGH, NH 03051
603-222-1540 - WWW.3ITECH.COM

AREA SURVEYED	Ac
AREA CALCULATED	Ac
RECORD DIMENSION	100'
SCALED DIMENSION	100'S
MATCH LINE	M.L.
WATER	-W-

LEGEND

EXEMPT PROPERTY	(E)
SUBDIVISION LOT NO.	(L)
ZONE LIMIT	(Z)
RIGHT OF WAY	(R)
COMMON OWNERSHIP	(C)
BUILDING	(B)
WETLANDS	(W)

SCALE 1" = 100'

FEET 0 50 100 200 300

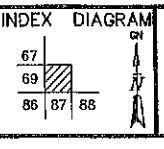
METERS 0 25 50 75

REVISED TO: APRIL 1, 2021

PROPERTY MAPS

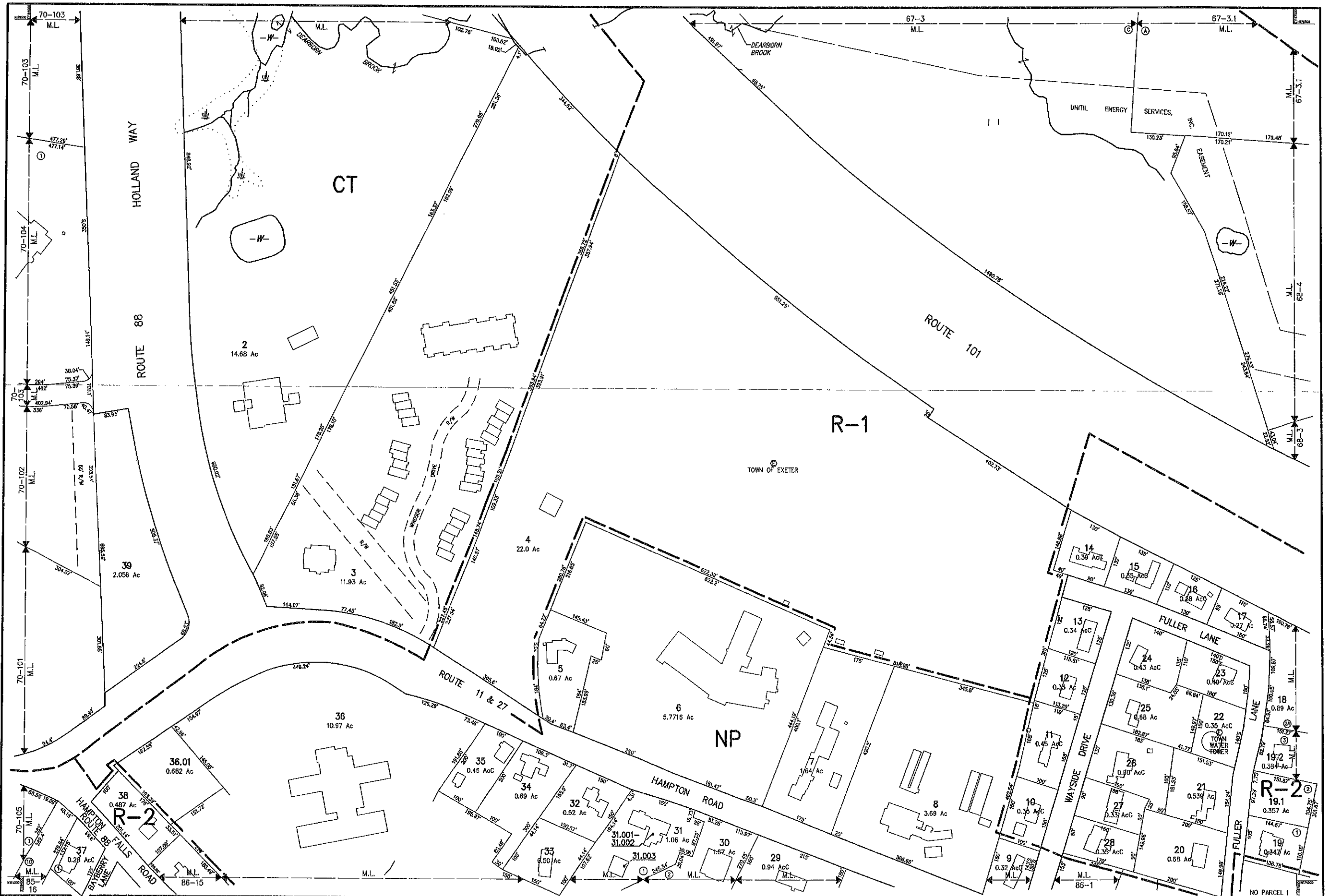
EXETER

NEW HAMPSHIRE



MAP NO.

68



THIS MAP IS FOR ASSESSMENT PURPOSES. IT IS NOT VALID FOR LEGAL DESCRIPTION OR CONVEYANCE.
 THE HORIZONTAL DATUM IS THE NEW HAMPSHIRE STATE PLANE COORDINATE SYSTEM.
 PHOTOGRAPHY DATE: APRIL 25, 1995
 COMPLETION DATE: MARCH 29, 1995

PRODUCED IN 1995 BY
CART Technologies
 11 PLEASANT STREET, LITTLETON, NH 03561
 603.322.4540 - WWW.CARTTECH.COM

AREA SURVEYED Ac
 AREA CALCULATED AcC
 RECORD DIMENSION 100'
 SCALED DIMENSION 100'S
 MATCH LINE M.L.
 WATER

LEGEND
 EXEMPT PROPERTY
 SUBDIVISION LOT NO.
 ZONE LIMIT
 RIGHT OF WAY
 COMMON OWNERSHIP
 BUILDING
 WETLANDS

SCALE 1" = 100'

 FEET 0 50 100 200 300
 METERS 0 25 50 75
 REVISED TO: APRIL 1, 2021

PROPERTY MAPS
EXETER
 NEW HAMPSHIRE

INDEX DIAGRAM

MAP NO.
69



THIS MAP IS FOR ASSESSMENT PURPOSES. IT IS NOT VALID FOR LEGAL DESCRIPTION OR CONVEYANCE.

THE HORIZONTAL DATUM IS THE NEW HAMPSHIRE STATE PLANE COORDINATE SYSTEM.

PHOTOGRAPHY DATE: APRIL 25, 1995

COMPLETION DATE: MARCH 28, 1996

PRODUCED IN 1996 BY

GeoVista Technologies

11 PLEASANT STREET, LITTLETON, CO 80120
303.372-5540 - WWW.GEOVISTA.COM

AREA SURVEYED Ac
 AREA CALCULATED Ac
 RECORD DIMENSION 100'
 SCALED DIMENSION 1000'S
 MATCH LINE

LEGEND

EXEMPT PROPERTY

SUBMISSION LOT NO.


ZONE LIMIT

RIGHT OF WAY

COMMON OWNERSHIP

BUILDING

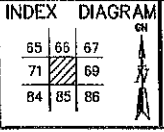
WETLANDS



PROPERTY MAPS

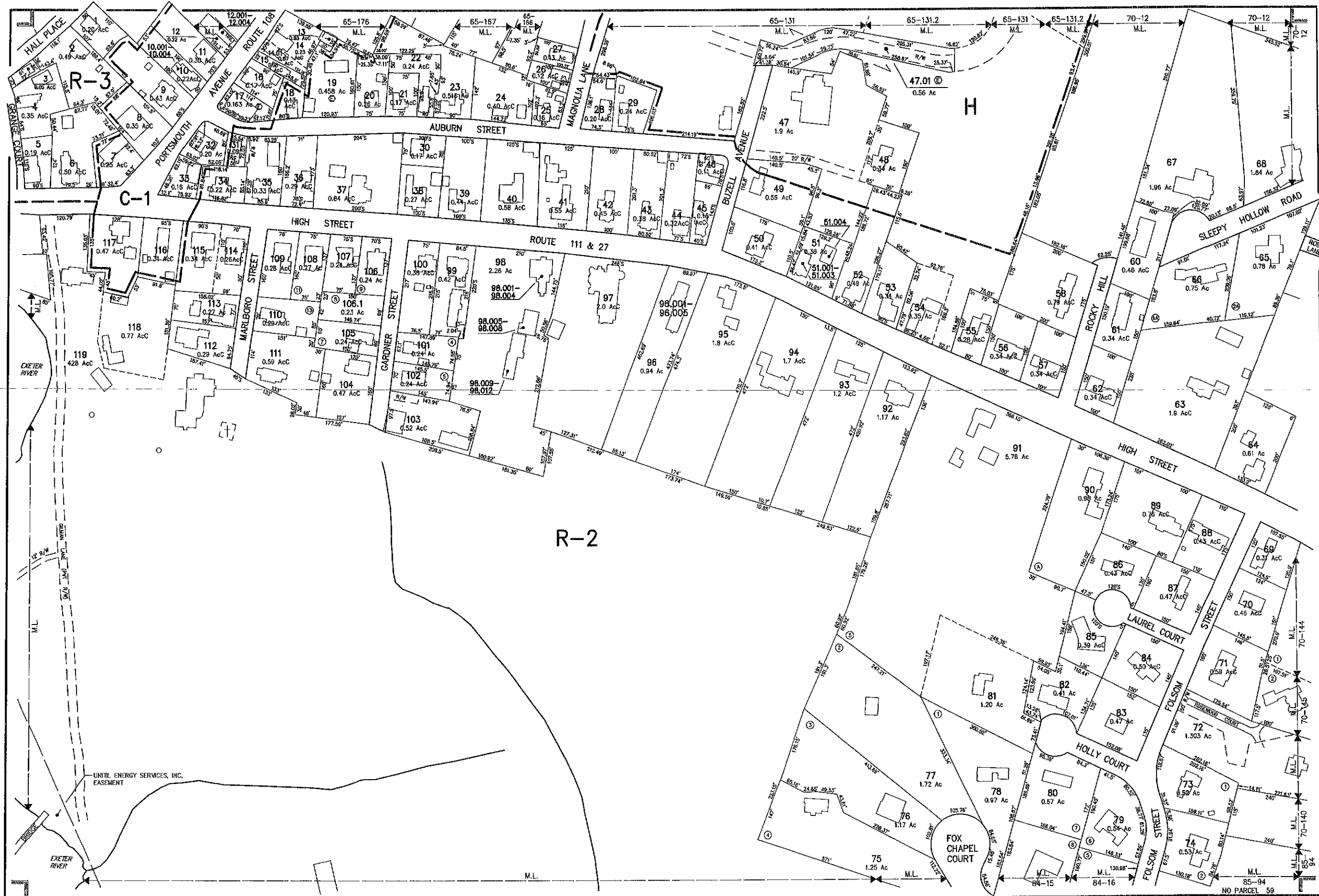
EXETER

NEW HAMPSHIRE



MAP NO.

70



THIS MAP IS FOR ASSESSMENT PURPOSES. IT IS NOT VALID FOR LEGAL DESCRIPTION OR CONVEYANCE.

THE HORIZONTAL DATUM IS THE NEW HAMPSHIRE STATE PLANE COORDINATE SYSTEM.

PHOTOGRAPHY DATE: APRIL 25, 1995

COMPLETION DATE: MARCH 29, 1996

PRODUCED IN 1995 BY

CA Technologies

11 PLEASANT STREET, LITTLETON, CO 80120
800.332.6510 - WWW.CATTECH.COM

LEGEND	
AREA SURVEYED	Ac
AREA CALCULATED	Ac
RECORD DIMENSION	100'
SCALED DIMENSION	100'S
MATCH LINE	M.L.
WATER	W

EXEMPT PROPERTY

SUBDIVISION LOT NO.


ZONE LIMIT

RIGHT OF WAY

COMMON OWNERSHIP

BUILDING

WETLANDS



PROPERTY MAPS

EXETER

NEW HAMPSHIRE

INDEX DIAGRAM

64	65	66
72	70	
83	84	85

MAP NO. **71**



THIS MAP IS FOR ASSESSMENT PURPOSES. IT IS NOT VALID FOR LEGAL DESCRIPTION OR CONVEYANCE.

THE HORIZONTAL DATUM IS THE NEW HAMPSHIRE STATE PLANE COORDINATE SYSTEM.

PHOTOGRAPHY DATE: APRIL 25, 1995

COMPLETION DATE: MARCH 29, 1996

PRODUCED IN 1996 BY

671 Technologies

11 PLEASANT STREET, LITTLETON, NH 03551
603.322.4542 • WWW.671TECH.COM

LEGEND

AREA SURVEYED Ac	EXEMPT PROPERTY
AREA CALCULATED Ac	SUBDIVISION LOT NO.
RECORD DIMENSION 100'	ZONE LIMIT
SCALED DIMENSION 100'S	RIGHT OF WAY
WATCH LINE M.L.	COMMON OWNERSHIP
WATER	BUILDING
		WETLANDS

SCALE 1" = 100'

REVISED TO: APRIL 1, 2021

PROPERTY MAPS

EXETER

NEW HAMPSHIRE

INDEX DIAGRAM

63	64	65
73	71	
82	83	84

MAP NO. 72

NO PARCEL 5, 19, 47, 65, 70, 97, 122, 137, 138, 217, 223



THIS MAP IS FOR ASSESSMENT PURPOSES. IT IS NOT VALID FOR LEGAL DESCRIPTION OR CONVEYANCE.

THE HORIZONTAL DATUM IS THE NEW HAMPSHIRE STATE PLANE COORDINATE SYSTEM.

PHOTOGRAPHY DATE: APRIL 25, 1995

COMPLETION DATE: MARCH 29, 1996

PRODUCED IN 1995 BY

071 Technologies

11 PLEASANT STREET, LITTLETON, NH 03041
603-322-4549 - WWW.071-TECH.COM

AREA SURVEYED	Ac
AREA CALCULATED	Ac
RECORD DIMENSION	100'
SCALED DIMENSION	100'S
MATCH LINE	← M.L. →
WATER	— W —

LEGEND

EXEMPT PROPERTY	⊙
SUBDIVISION LOT NO.	①
ZONE LIMIT	---
RIGHT OF WAY	---
COMMON OWNERSHIP	---
BUILDING	▭
WETLANDS	W

SCALE 1" = 100'

REVISOR TO: APRIL 1, 2021

PROPERTY MAPS

EXETER

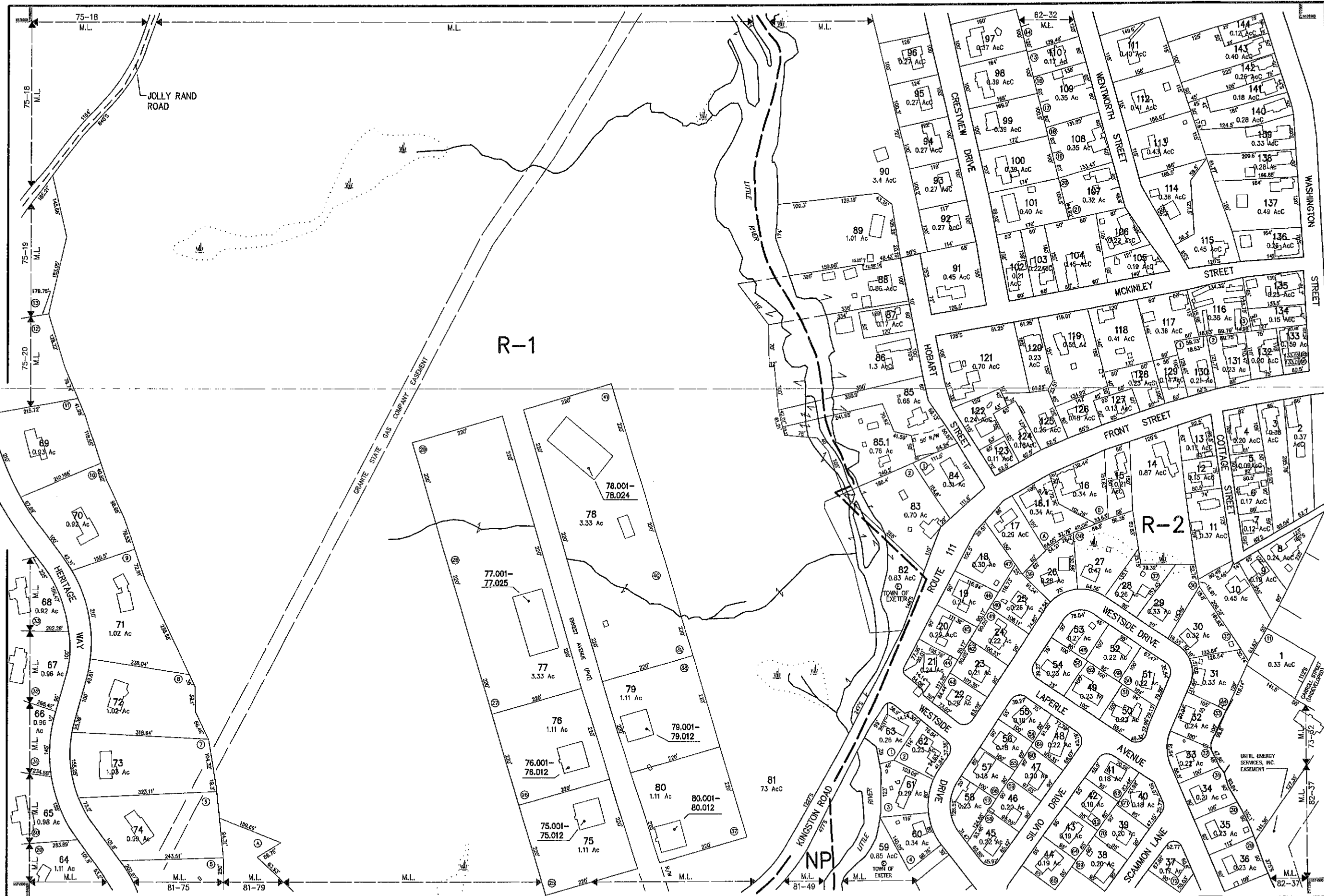
NEW HAMPSHIRE

INDEX DIAGRAM

82	83	84
74	72	
81	82	83

MAP NO.

73



THIS MAP IS FOR ASSESSMENT PURPOSES. IT IS NOT VALID FOR LEGAL DESCRIPTION OR CONVEYANCE.
 THE HORIZONTAL DATUM IS THE NEW HAMPSHIRE STATE PLANE COORDINATE SYSTEM.
 PHOTOGRAPHY DATE: APRIL 25, 1995
 COMPLETION DATE: MARCH 29, 1996

PRODUCED BY 1996 BY
CAI Technologies
 11 PLEASANT STREET, LITTLETON, NH 03061
 603-322-4562 - WWW.CAI-TECH.COM

LEGEND

AREA SURVEYED	Ac
AREA CALCULATED	Ac
RECORD DIMENSION	100'
SCALED DIMENSION	100'S
MATCH LINE	M.L.
WATER	W

EXEMPT PROPERTY	⊖
SUBDIVISION LOT NO.	⊙
ZONE LIMIT	—
RIGHT OF WAY	—
COMMON OWNERSHIP	—
BUILDING	—
WETLANDS	—

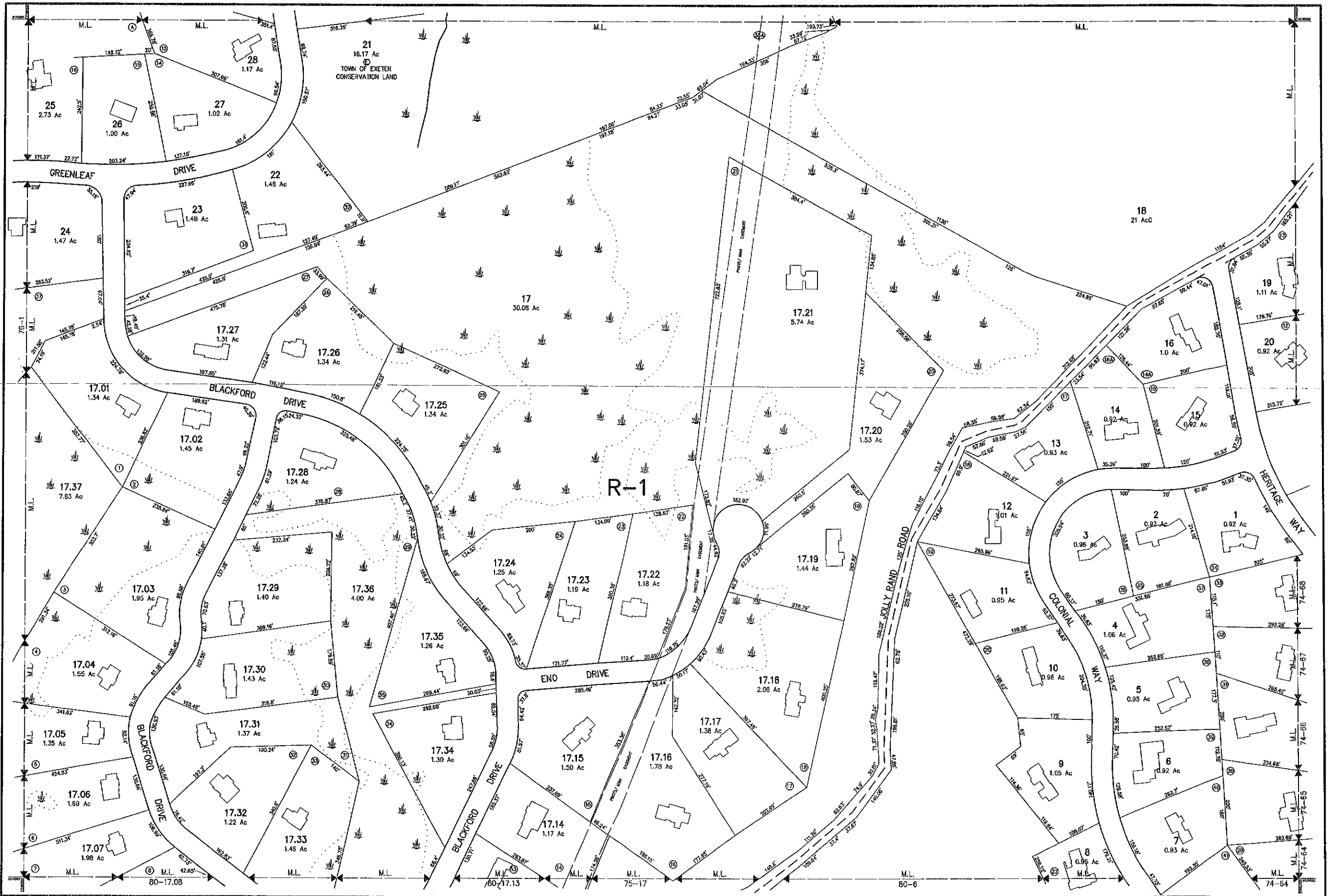
SCALE 1" = 100'
 FEET 0 100 200 300
 METERS 0 25 50 75
 REVISED TO: APRIL 1, 2021

PROPERTY MAPS
EXETER
 NEW HAMPSHIRE

INDEX DIAGRAM

61	62	63
75	73	
80	81	82

MAP NO.
74



THIS MAP IS FOR ASSESSMENT PURPOSES. IT IS NOT VALID FOR LEGAL DESCRIPTION OR CONVEYANCE.

THE HORIZONTAL DATUM IS THE NEW HAMPSHIRE STATE PLANE COORDINATE SYSTEM.

PHOTOGRAPHY DATE: APRIL 25, 1995

COMPLETION DATE: MARCH 29, 1998

PRODUCED IN 1998 BY

11 PLEASANT STREET, LITTLETON, NH 03051
800.332.4510 • WWW.GEOTECH.COM

LEGEND

AREA SURVEYED	Ac
AREA CALCULATED	Ac
RECORD DIMENSION	100'
SCALED DIMENSION	100'S
MATCH LINE	← M.L. →	
WATER	~~~~~	

EXEMPT PROPERTY
SUBMISSION LOT NO.
ZONE LIMIT
RIGHT OF WAY
COMMON OWNERSHIP
SUBDIVISION
WETLANDS

SCALE 1" = 100'

REVISOR TO: APRIL 1, 2021

PROPERTY MAPS

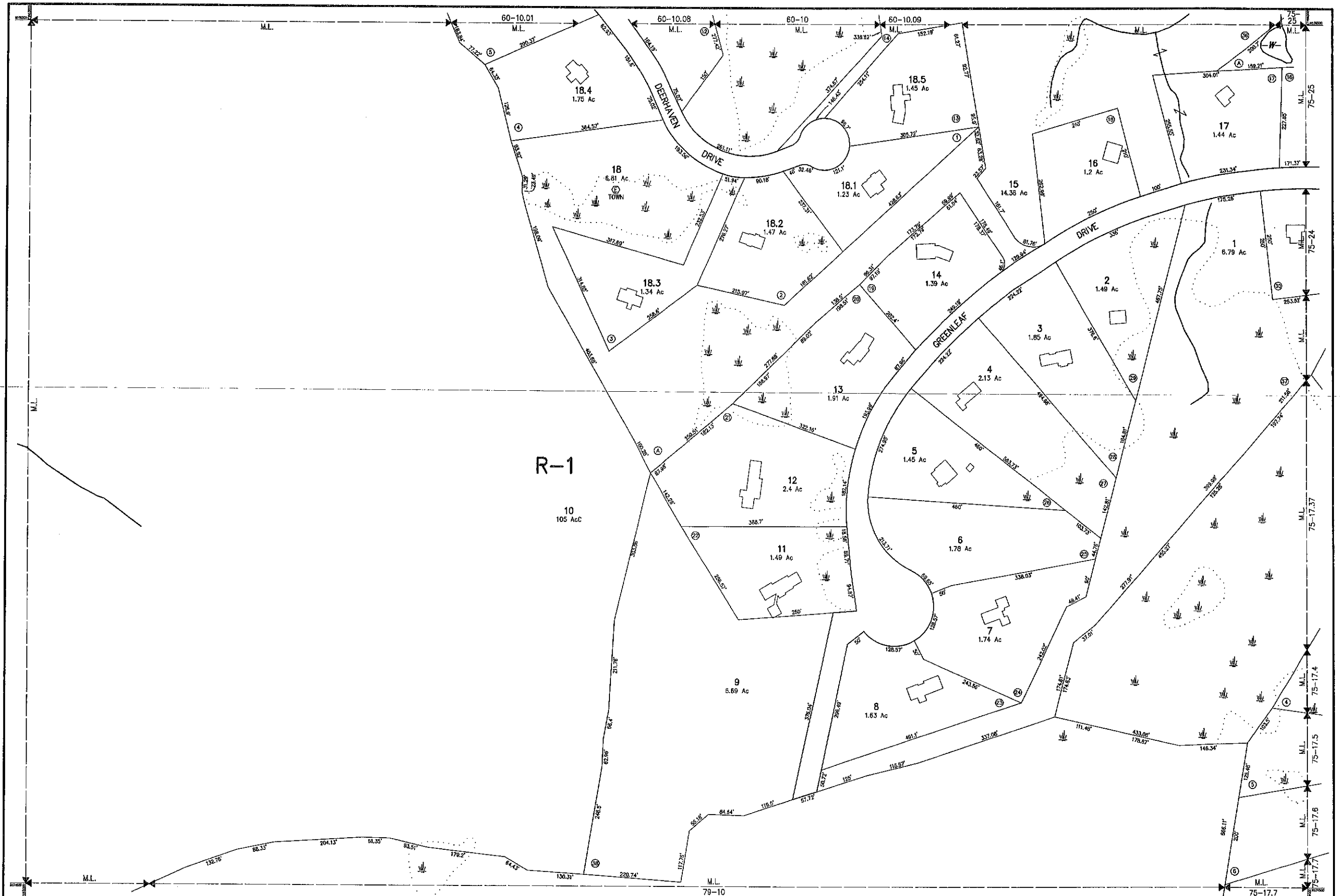
EXETER

NEW HAMPSHIRE

INDEX DIAGRAM

60	61	62
75	74	
79	80	81

MAP NO. **75**



THIS MAP IS FOR ASSESSMENT PURPOSES. IT IS NOT VALID FOR LEGAL DESCRIPTION OR CONVEYANCE.
 THE HORIZONTAL DATUM IS THE NEW HAMPSHIRE STATE PLANE COORDINATE SYSTEM.
 PHOTOGRAPHY DATE: APRIL 25, 1995
 COMPLETION DATE: MARCH 29, 1996

PRODUCED IN 1996 BY
e-t Technology
 11 PLEASANT STREET, LITTLETON, NH 03461
 603.322.1540 • WWW.E-T-TECH.COM

AREA SURVEYED	Ac
AREA CALCULATED	Ac
RECORD DIMENSION	100'
SCALED DIMENSION	100'S
MATCH LINE	M.L.
WATER	(Symbol)

LEGEND

EXEMPT PROPERTY	(Symbol)
SUBDIVISION LOT NO.	(Symbol)
ZONE LIMIT	(Symbol)
RIGHT OF WAY	(Symbol)
COMMON OWNERSHIP	(Symbol)
BUILDING	(Symbol)
WETLANDS	(Symbol)

SCALE 1" = 100'

FEET 0 100 200 300
 METERS 0 25 50 75

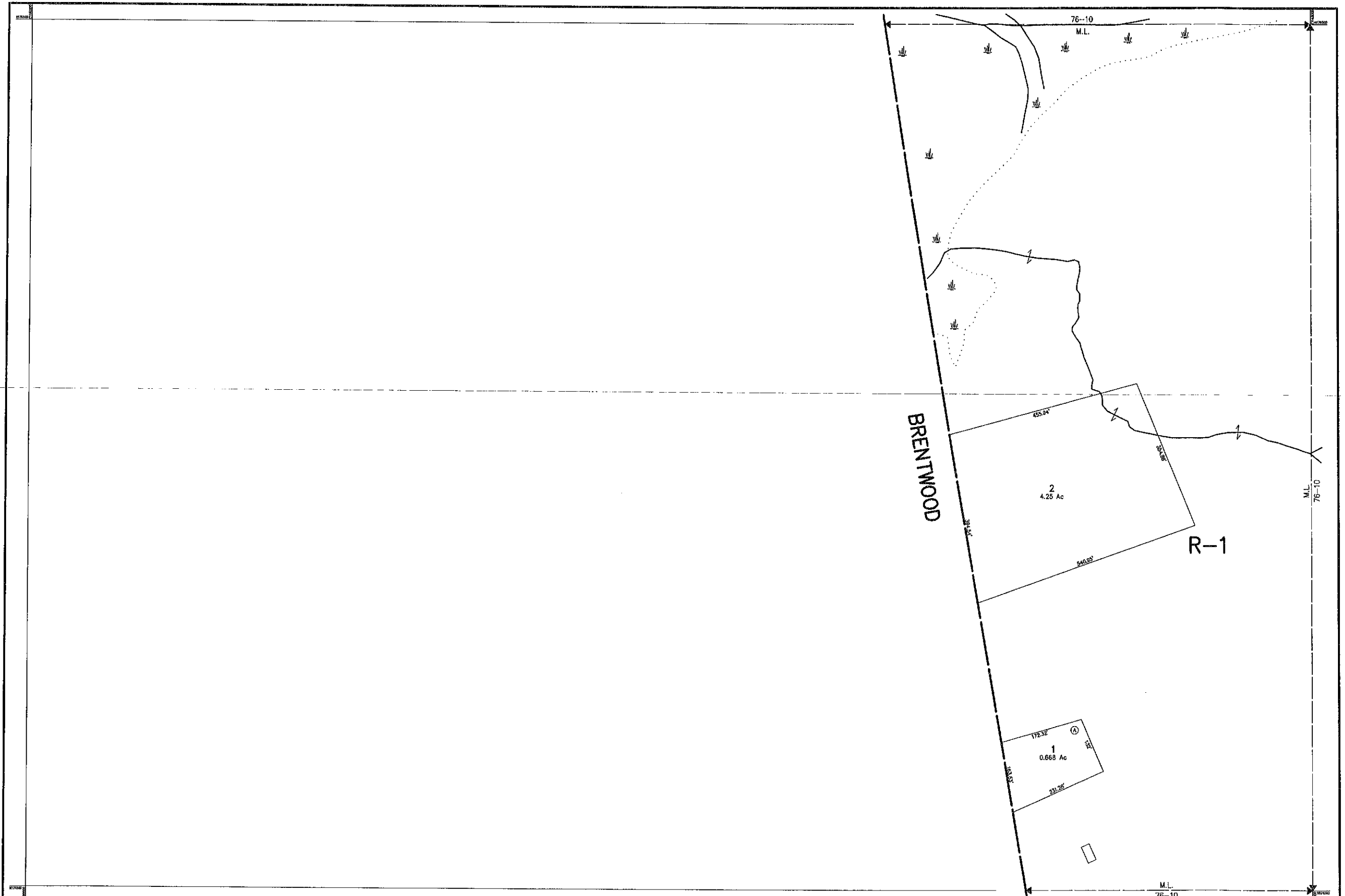
REVISED TO: APRIL 1, 2021

PROPERTY MAPS
EXETER
 NEW HAMPSHIRE

INDEX DIAGRAM

59	60	61
77	75	
78	79	80

MAP NO.
76



THIS MAP IS FOR ASSESSMENT PURPOSES. IT IS NOT VALID FOR LEGAL DESCRIPTION OR CONVEYANCE.
 THE HORIZONTAL DATUM IS THE NEW HAMPSHIRE STATE PLANE COORDINATE SYSTEM.
 PHOTOGRAPHY DATE: APRIL 25, 1995
 COMPLETION DATE: MARCH 29, 1996

PRODUCED IN 1996 BY
GVI Technologies
Geographic Information Systems
 11 PLEASANT STREET, LITTLETON, NH 03081
 603.825.4543 - WWW.GVI-TECH.COM

AREA SURVEYED	Ac
AREA CALCULATED	Ac
RECORD DIMENSION	100'
SCALED DIMENSION	100'S
WATCH LINE	M.L.
WATER	W

LEGEND

- EXEMPT PROPERTY
- SUBDIVISION LOT NO.
- ZONE LIMIT
- RIGHT OF WAY
- COMMON OWNERSHIP
- BUILDINGS
- WETLANDS

SCALE 1" = 100'

FEET 0 50 100 200 300

METERS 0 25 50 75

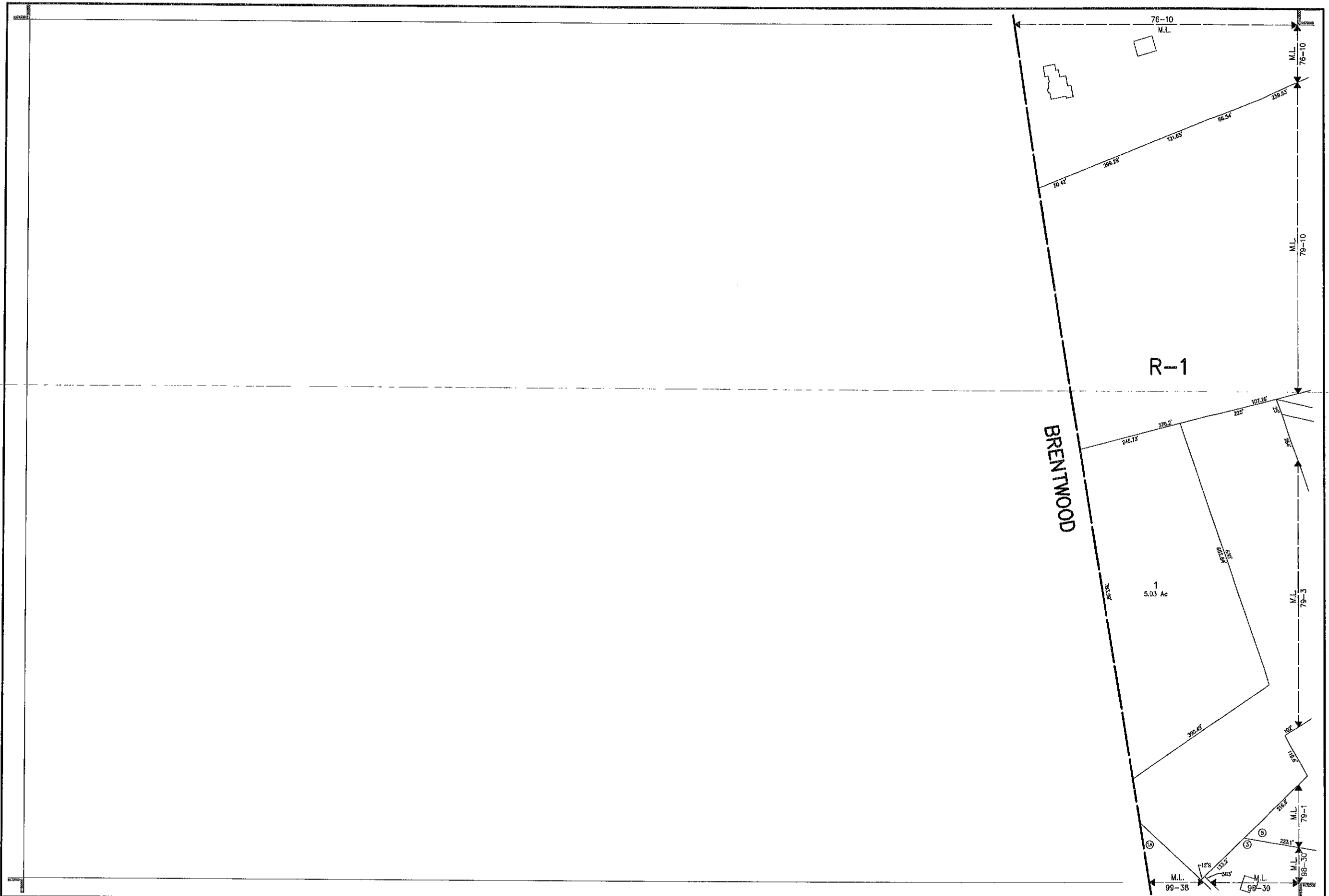
REVISED TO : APRIL 1, 2021

PROPERTY MAPS
EXETER
 NEW HAMPSHIRE

INDEX DIAGRAM

50	50
76	76
78	79

MAP NO.
77



THIS MAP IS FOR ASSESSMENT PURPOSES. IT IS NOT VALID FOR LEGAL DESCRIPTION OR CONVEYANCE.

THE HORIZONTAL DATUM IS THE NEW HAMPSHIRE STATE PLANE COORDINATE SYSTEM.

PHOTOGRAPHY DATE: APRIL 25, 1995

COMPLETION DATE: MARCH 29, 1996

PRODUCED IN 1996 BY

CAI Technologies

11 PLEASANT STREET, LITTLETON, NH 03581
800.322.4569 • WWW.CAI-TECH.COM

AREA SURVEYED Ac

AREA CALCULATED Ac

RECORD DIMENSION 100'

SCALED DIMENSION 100'S

MATCH LINE M.L.

WATER W

LEGEND

EXEMPT PROPERTY

SUBDIVISION LOT NO.

ZONE UNIT

RIGHT OF WAY

COMMON OWNERSHIP

BUILDING

WETLANDS

SCALE 1" = 100'

FEET 0 100 200 300

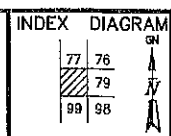
METERS 0 25 50 75

REVISED TO : APRIL 1, 2021

PROPERTY MAPS

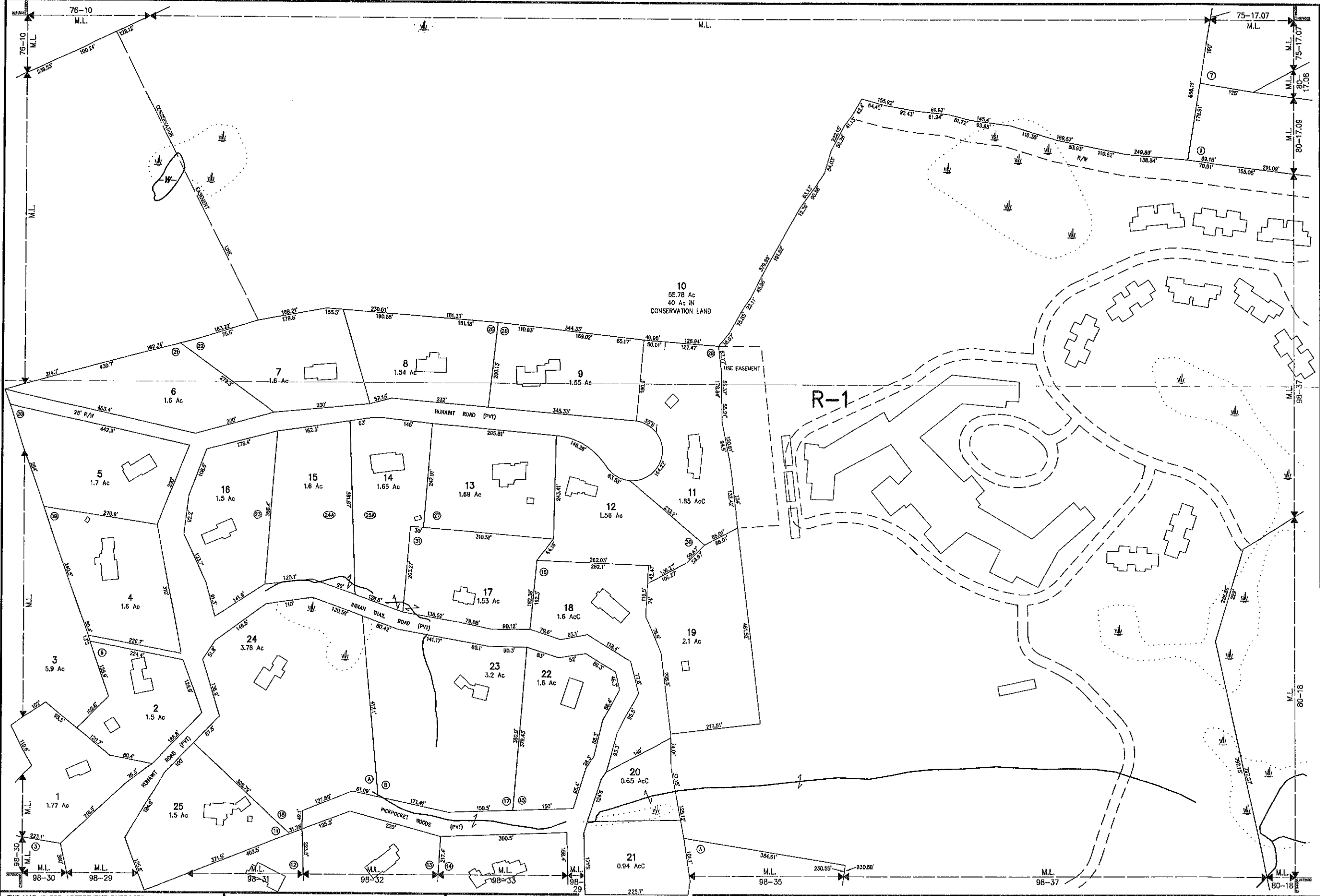
EXETER

NEW HAMPSHIRE



MAP NO.

78




THIS MAP IS FOR ASSESSMENT PURPOSES. IT IS NOT VALID FOR LEGAL DESCRIPTION OR CONVEYANCE.
 THE HORIZONTAL DATUM IS THE NEW HAMPSHIRE STATE PLANE COORDINATE SYSTEM.
 PHOTOGRAPHY DATE: APRIL 25, 1995
 COMPLETION DATE: MARCH 29, 1996

PRODUCED IN 1995 BY
6-V Technologies
 11 PLEASANT STREET, LITTLETON, NH 03251
 603.222.5489 • WWW.CAD-TECH.COM

AREA SURVEYED Ac
AREA CALCULATED AcC
RECORD DIMENSION 100'
SCALED DIMENSION 100'S
MATCH LINE	← M.L. →
WATER	← W →

LEGEND
 EXEMPT PROPERTY
 SUBDIVISION LOT NO.
 ZONE LIMIT
 RIGHT OF WAY
 COMMON OWNERSHIP
 BUILDING
 WETLANDS

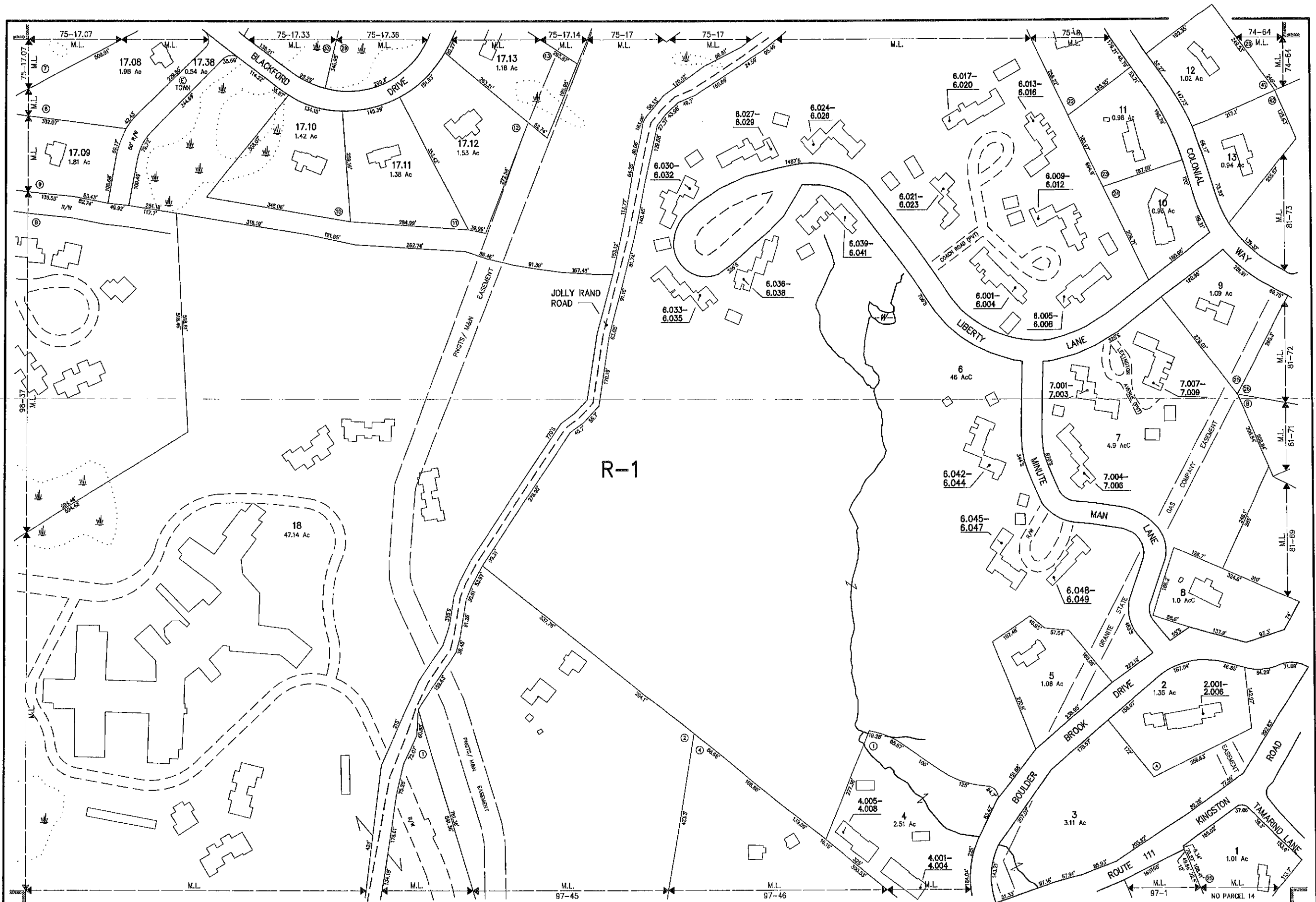


PROPERTY MAPS
EXETER
 NEW HAMPSHIRE

INDEX DIAGRAM

77	76	75
78	80	
99	98	97

MAP NO.
79



THIS MAP IS FOR ASSESSMENT PURPOSES. IT IS NOT VALID FOR LEGAL DESCRIPTION OR CONVEYANCE.
 THE HORIZONTAL DATUM IS THE NEW HAMPSHIRE STATE PLANE COORDINATE SYSTEM.
 PHOTOGRAPHY DATE: APRIL 25, 1995
 COMPLETION DATE: MARCH 29, 1996

PRODUCED IN 1995 BY
 Geo-Technologies
 11 PLEASANT STREET, LITTLETON, NH 03051
 603-222-4544 • WWW.GEO-TECH.COM

LEGEND

AREA SURVEYED	Ac
AREA CALCULATED	Ac
RECORDED DIMENSION	100'
SCALED DIMENSION	100'S
MATCH LINE	← M.L. →	
WATER	~~~~~	

LEGEND

EXEMPT PROPERTY
SUBDIVISION LOT NO.	①
ZONE LIMIT	②
RIGHT OF WAY	③
COMMON OWNERSHIP	④
BUILDING	▭
WETLANDS	▨

SCALE 1" = 100'

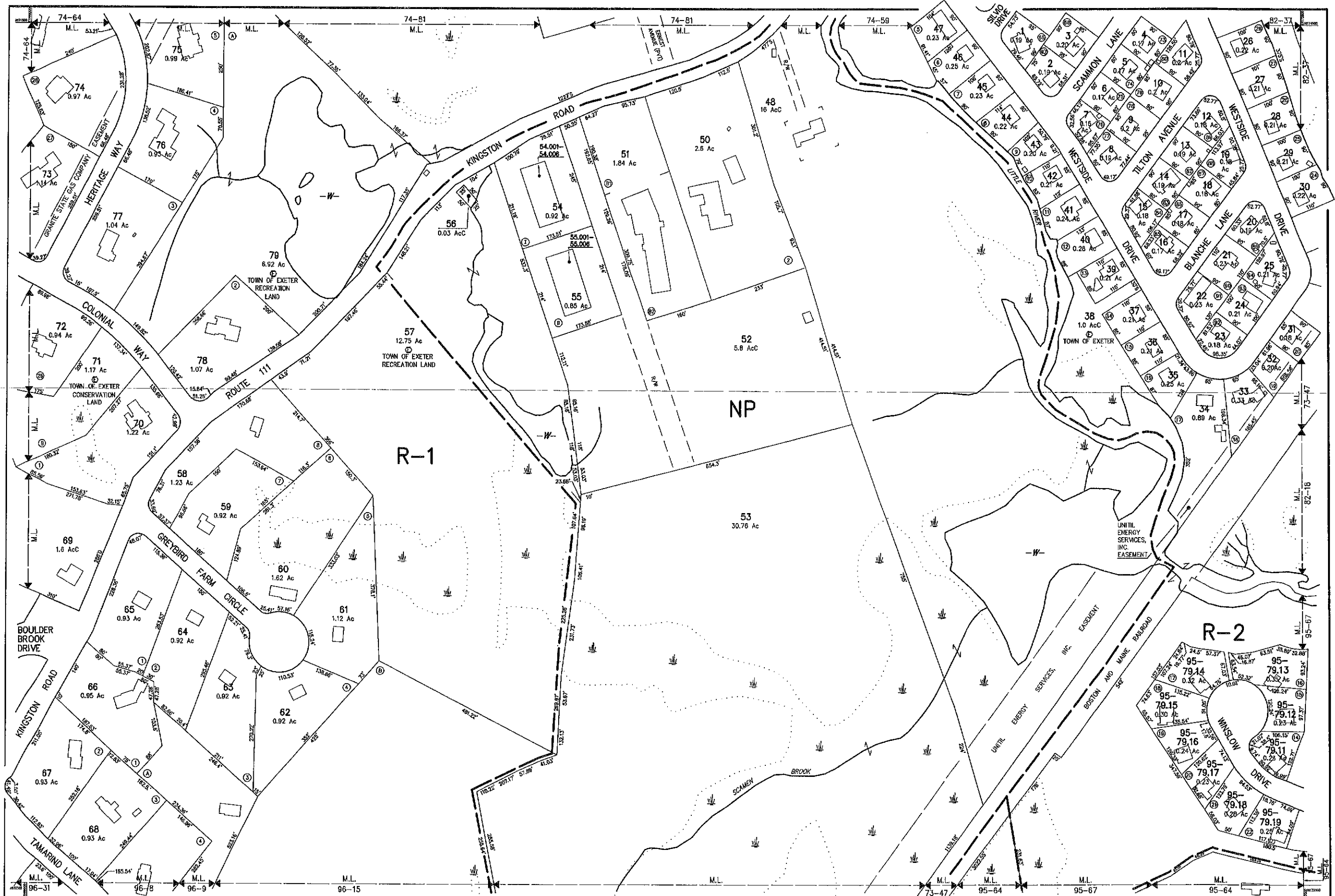
FEET 0 100 200 300
 METERS 0 25 50 75
 REVISED TO: APRIL 1, 2021

PROPERTY MAPS
EXETER
 NEW HAMPSHIRE

INDEX DIAGRAM

76	75	74
79	81	
98	97	96

MAP NO.
80



THIS MAP IS FOR ASSESSMENT PURPOSES. IT IS NOT VALID FOR LEGAL DESCRIPTION OR CONVEYANCE.

THE HORIZONTAL DATUM IS THE NEW HAMPSHIRE STATE PLANE COORDINATE SYSTEM.

PHOTOGRAPHY DATE: APRIL 25, 1995

COMPLETION DATE: MARCH 29, 1996

PRODUCED IN 1995 BY

CAI Technologies

11 PLEASANT STREET, LITTLETON, NH 03551
603.332.4540 - WWW.CAI-TECH.COM

AREA SURVEYED	Ac
AREA CALCULATED	Ac
RECORDED DIMENSION	100'
SCALED DIMENSION	100'S
MATCH LINE	M.L.
WATER	W

LEGEND

EXEMPT PROPERTY

SUBDIVISION LOT NO.

ZONE LIMIT

RIGHT OF WAY

COMMON OWNERSHIP

BUILDING

VETLANDS

SCALE 1" = 100'

FEET 0 100 200 300

METERS 0 25 50 75

REVISED TO: APRIL 1, 2021

PROPERTY MAPS

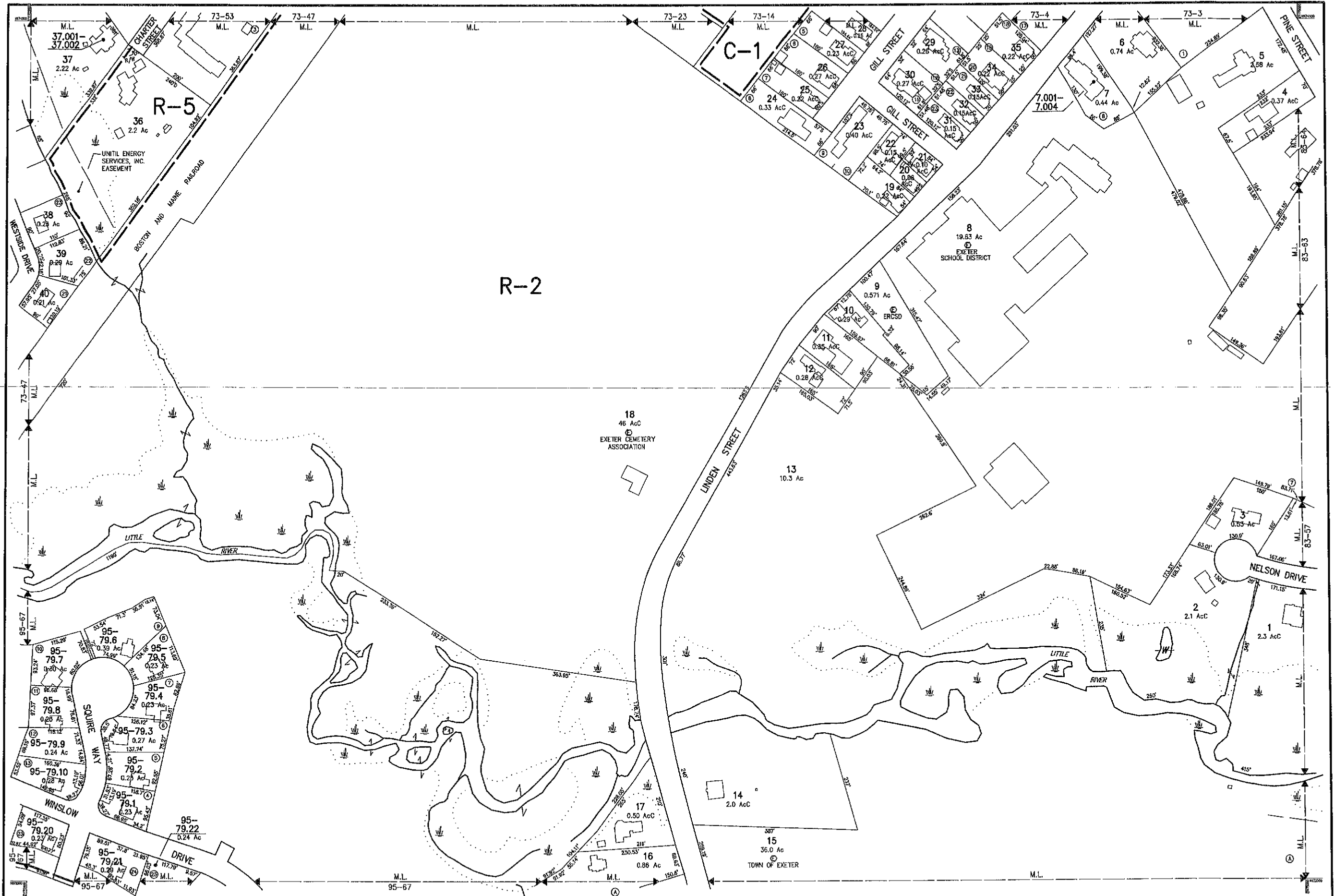
EXETER

NEW HAMPSHIRE

INDEX DIAGRAM

75	74	73
80	82	
97	96	95

MAP NO. **81**

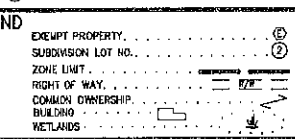


THIS MAP IS FOR ASSESSMENT PURPOSES. IT IS NOT VALID FOR LEGAL DESCRIPTION OR CONVEYANCE.
 THE HORIZONTAL DATUM IS THE NEW HAMPSHIRE STATE PLANE COORDINATE SYSTEM.
 PHOTOGRAPHY DATE: APRIL 25, 1995
 COMPLETION DATE: MARCH 29, 1995

PRODUCED IN 1998 BY
CA Technologies
 11 PLEASANT STREET, LITTLETON, NH 03071
 603.327.4540 - WWW.CATECH.COM

LEGEND

AREA SURVEYED	Ac
AREA CALCULATED	Ac
RECORD DIMENSION	100'
SCALED DIMENSION	100'S
WATCH LINE	M.L.
WATER	W
EJECTORY PROPERTY	
SUBDIVISION LOT NO.	
ZONE LIMIT	
RIGHT OF WAY	
COMMON OWNERSHIP	
BUILDING	
WETLANDS	

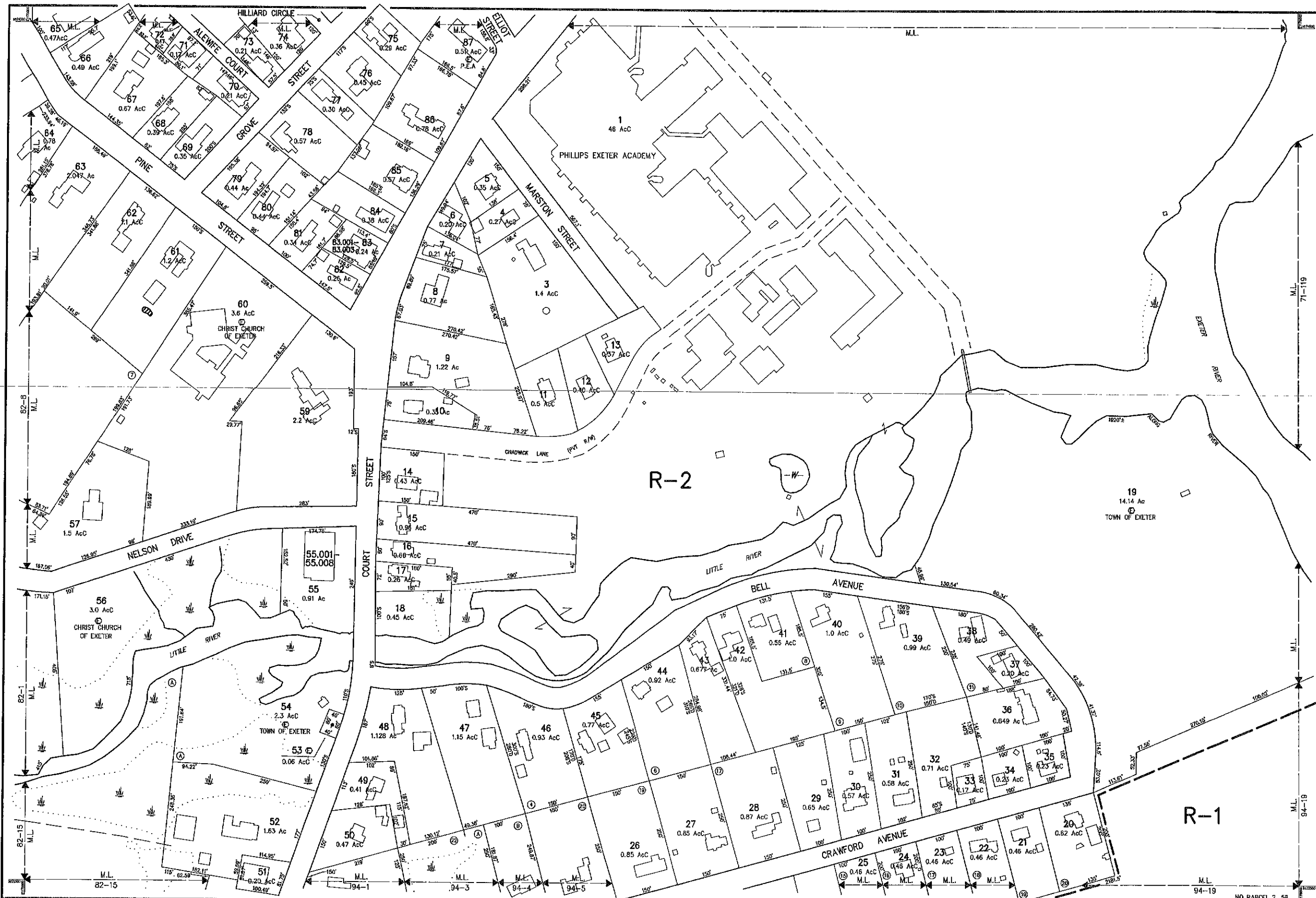


PROPERTY MAPS
EXETER
 NEW HAMPSHIRE

INDEX DIAGRAM

74	73	72
81	83	
95	95	94

MAP NO. **82**



THIS MAP IS FOR ASSESSMENT PURPOSES. IT IS NOT VALID FOR LEGAL DESCRIPTION OR CONVEYANCE.
 THE HORIZONTAL DATUM IS THE NEW HAMPSHIRE STATE PLANE COORDINATE SYSTEM.
 PHOTOGRAPHIC DATE: APRIL 25, 1995
 COMPLETION DATE: MARCH 29, 1996

PRODUCED IN 1996 BY
CVI Technologies
 11 PLEASANT STREET, LITTLETON, NH 03251
 603.332.1549 • WWW.CVI-TECH.COM

AREA SURVEYED	Ac
AREA CALCULATED	Ac
RECORD DIMENSION	100'
SCALED DIMENSION	100'S
MATCH LINE	M.L.
WATER	—W—

LEGEND

EXEMPT PROPERTY, SUBDIVISION LOT NO.	⊙
ZONE LIMIT	⊖
RIGHT OF WAY	—R—
COMMON OWNERSHIP	—C—
BUILDING	—B—
WETLANDS	—W—

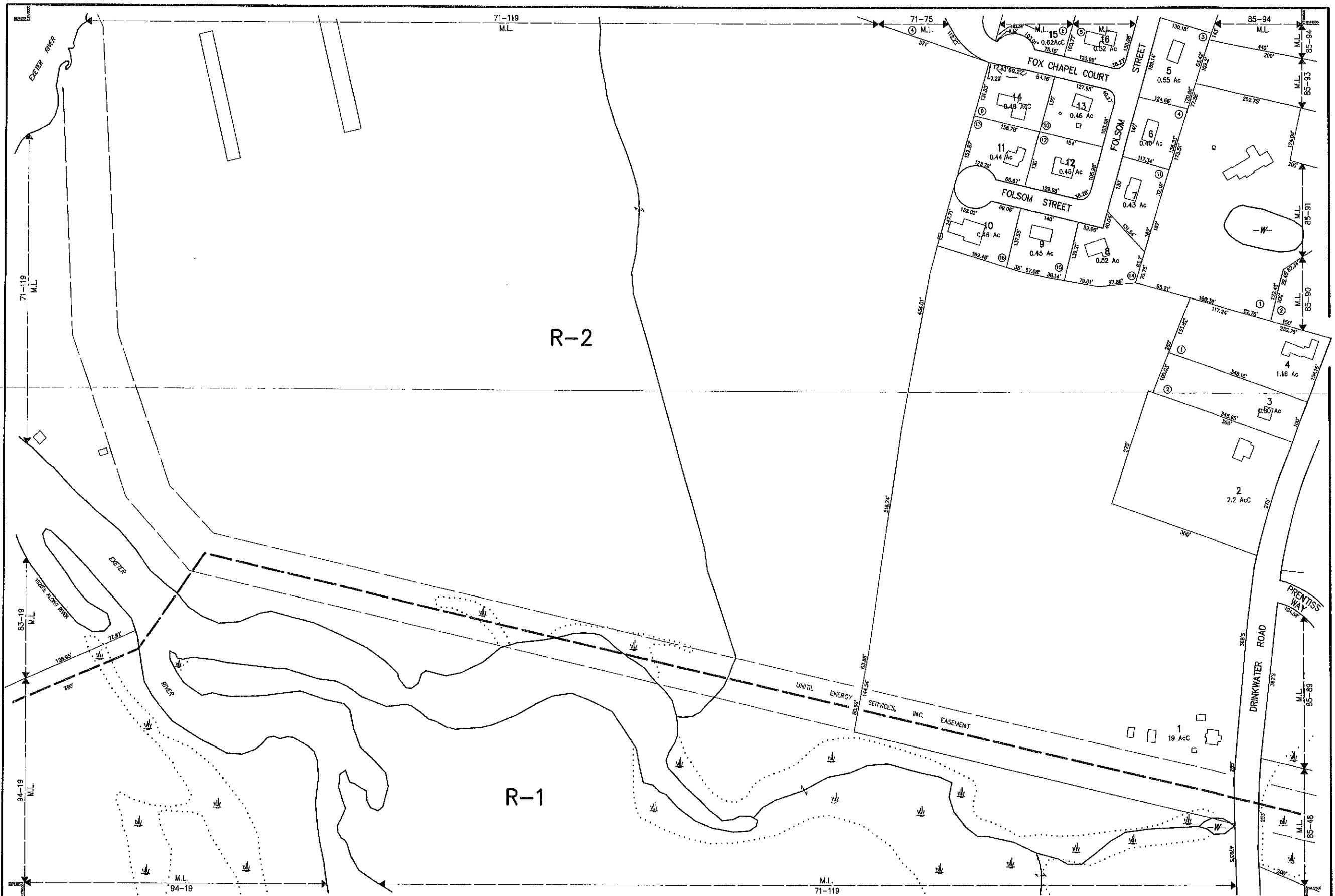
SCALE 1" = 100'
 FEET 0 100 200 300
 METERS 0 25 50 75
 REVISED TO: APRIL 1, 2021

PROPERTY MAPS
EXETER
 NEW HAMPSHIRE

INDEX DIAGRAM

73	72	71
82	84	
95	94	93

MAP NO.
83



THIS MAP IS FOR ASSESSMENT PURPOSES. IT IS NOT VALID FOR LEGAL DESCRIPTION OR CONVEYANCE.

THE HORIZONTAL DATUM IS THE NEW HAMPSHIRE STATE PLANE COORDINATE SYSTEM.

PHOTOGRAPHY DATE: APRIL 25, 1995

COMPLETION DATE: MARCH 29, 1996

PRODUCED IN 1996 BY

CAI Technologies

11 PLEASANT STREET, LITTLETON, MA 03521
 603.322.4549 - WWW.CAI-TECH.COM

AREA SURVEYED	Ac
AREA CALCULATED	Ac
RECORD DIMENSION	100'
SCALED DIMENSION	100'S
MATCH LINE	← M.L. →	
WATER	~~~~~	

LEGEND

EXEMPT PROPERTY
SUBDIVISION LOT NO.	①
ZONE LIMIT	---
RIGHT OF WAY	---
COMMON OWNERSHIP	---
BUILDING	▭
WETLANDS	~~~~~

SCALE 1" = 100'

FEET 0 50 100 200 300

METERS 0 25 50 75

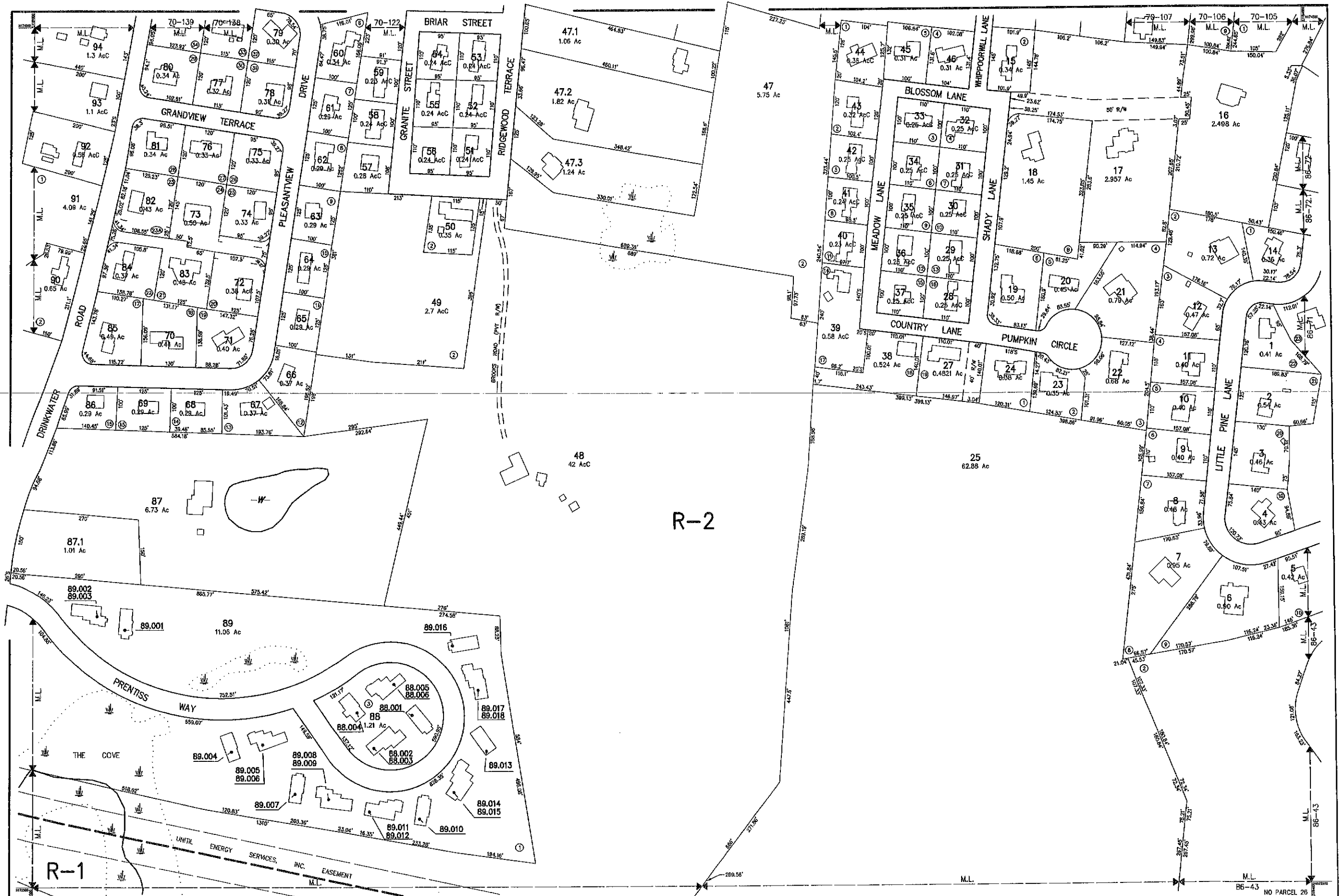
REVISED TO: APRIL 1, 2021

PROPERTY MAPS

EXETER

NEW HAMPSHIRE

INDEX DIAGRAM	MAP NO.
72 71 70	84
83 85	
94 93 92	



THIS MAP IS FOR ASSESSMENT PURPOSES. IT IS NOT VALID FOR LEGAL DESCRIPTION OR CONVEYANCE.

THE HORIZONTAL DATUM IS THE NEW HAMPSHIRE STATE PLANE COORDINATE SYSTEM.

PHOTOGRAPHY DATE: APRIL 25, 1995

COMPLETION DATE: MARCH 29, 1996

PRODUCED IN 1996 BY

Geo-Logic Technologies
11 PLEASANT STREET, LITTLETON, CO 80120
303.322.4548 - WWW.GEOLOGIC.COM

LEGEND

AREA SURVEYED	Ac
AREA CALCULATED	Ac
RECORD DIMENSION	100'
SCALED DIMENSION	100'S
WATCH LINE	
WATER	

EXEMPT PROPERTY
SUBDIVISION LOT NO.
ZONE LIMIT
RIGHT OF WAY
COMMON OWNERSHIP
BUILDING
WETLANDS

SCALE 1" = 100'

FEET: 0 100 200 300

METERS: 0 25 50 75

REVISED TO: APRIL 1, 2021

PROPERTY MAPS

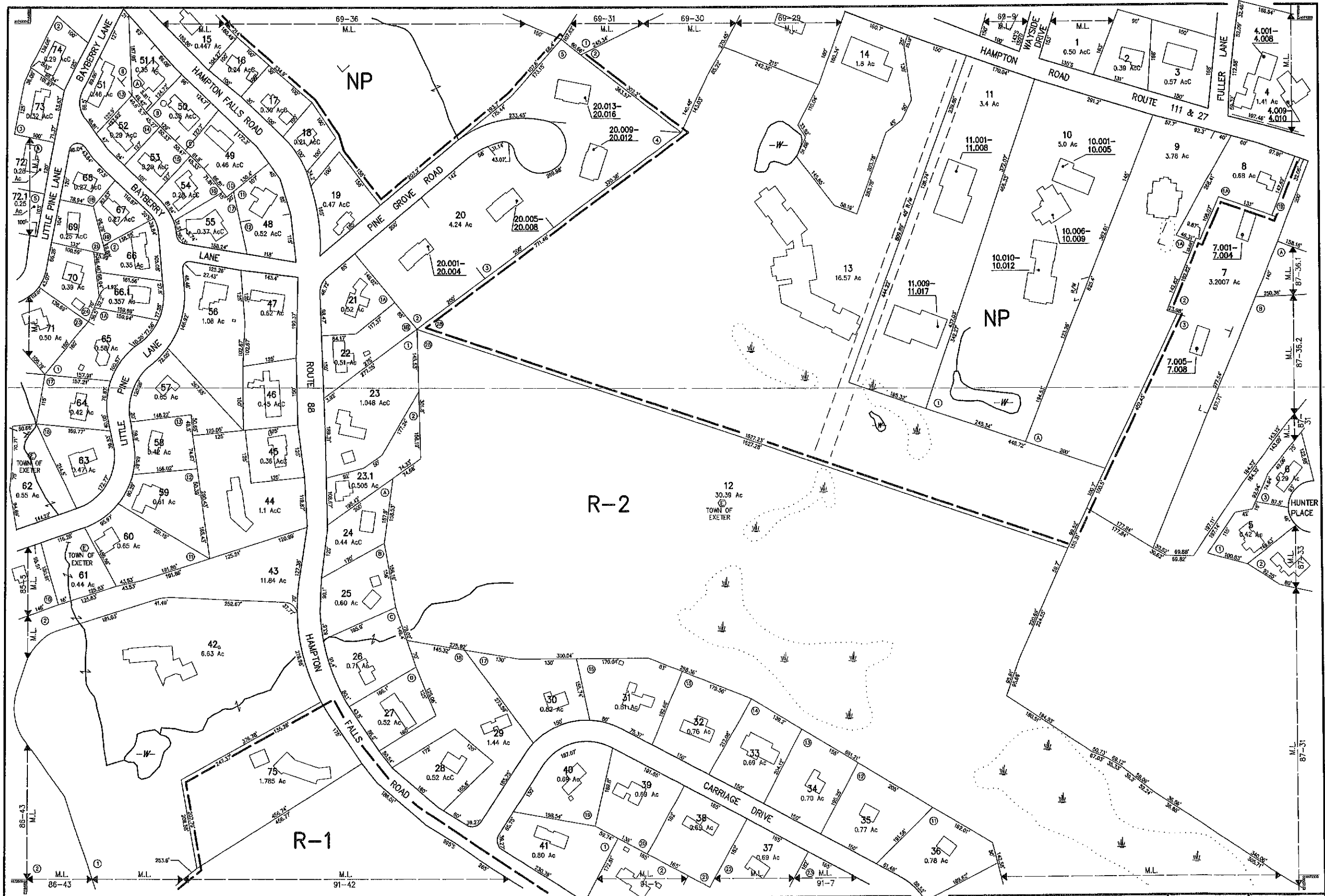
EXETER

NEW HAMPSHIRE

INDEX DIAGRAM

71	70	69
84	85	86
93	92	91

MAP NO. **85**




THIS MAP IS FOR ASSESSMENT PURPOSES. IT IS NOT VALID FOR LEGAL DESCRIPTION OR CONVEYANCE.
 THE HORIZONTAL DATUM IS THE NEW HAMPSHIRE STATE PLANE COORDINATE SYSTEM.
 PHOTOGRAPHY DATE: APRIL 25, 1995
 COMPLETION DATE: MARCH 29, 1996

PRODUCED IN 1996 BY
 CAI Technologies
 11 PLEASANT STREET, LITTLETON, NH 03551
 800.222.4340 - WWW.CAI-TECH.COM

AREA SURVEYED Ac
 AREA CALCULATED AcC
 RECORD DIMENSION 100'
 SCALED DIMENSION 100'S
 MATCH LINE

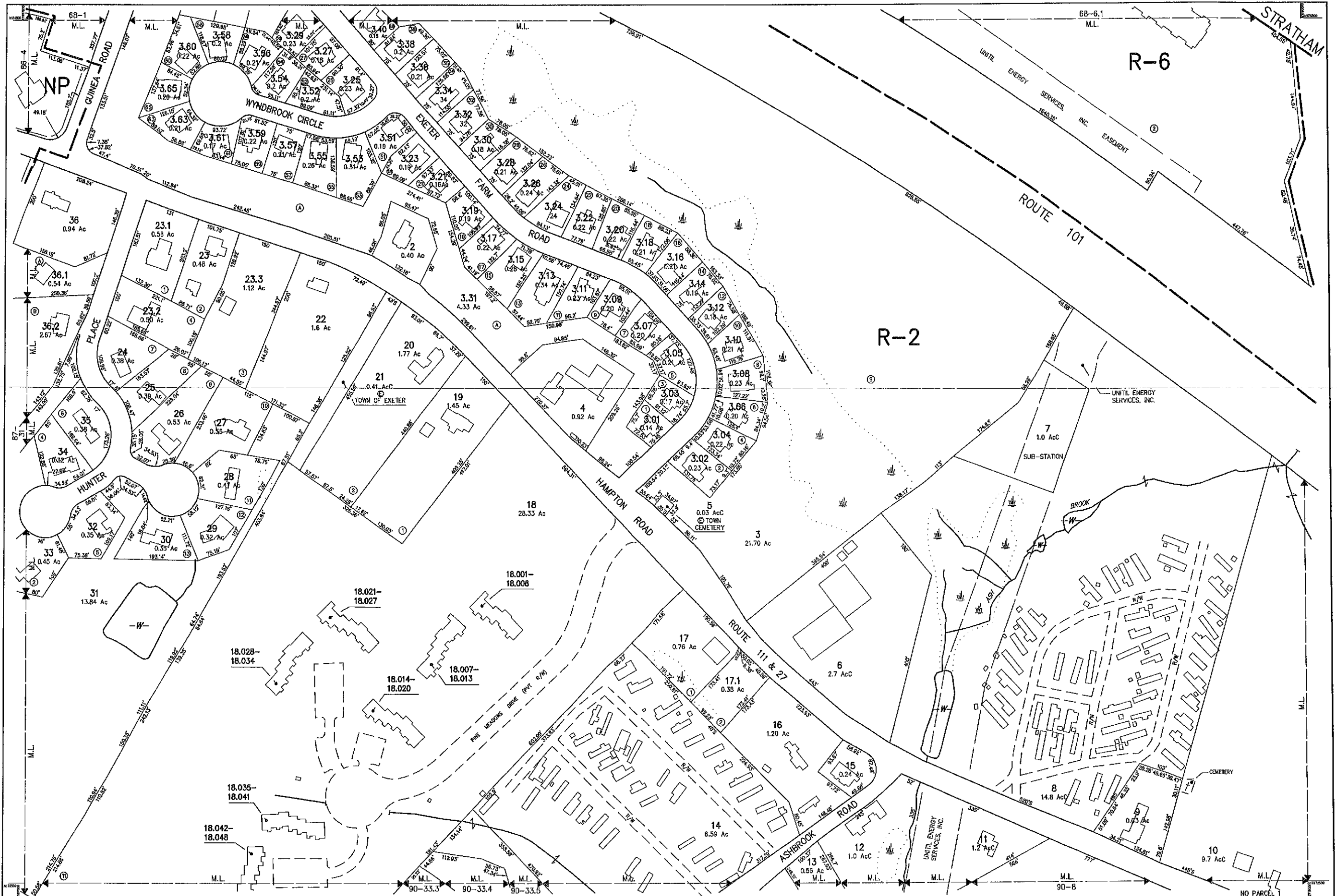
LEGEND
 EXEMPT PROPERTY (E)
 SUBDIVISION LOT NO. (L)
 ZONE LIMIT (Z)
 RIGHT OF WAY (R)
 COMMON OWNERSHIP BUILDING (C)
 WETLANDS (W)



PROPERTY MAPS
EXETER
 NEW HAMPSHIRE

INDEX	DIAGRAM	MAP NO.
70	69	68
85	87	
92	91	90

MAP NO.
86



THIS MAP IS FOR ASSESSMENT PURPOSES. IT IS NOT VALID FOR LEGAL DESCRIPTION OR CONVEYANCE.
 THE HORIZONTAL DATUM IS THE NEW HAMPSHIRE STATE PLANE COORDINATE SYSTEM.
 PHOTOGRAPHY DATE: APRIL 25, 1995
 COMPLETION DATE: MARCH 20, 1996

PRODUCED IN 1996 BY
GVI Technologies
 11 PLEASANT STREET, LITTLETON, NH 03561
 603.332.4540 - WWW.GVI-TECH.COM

AREA SURVEYED	Ac
AREA CALCULATED	Ac
RECORD DIMENSION	100'
SCALED DIMENSION	100'S
WATCH LINE	M.L.
WATER	W

LEGEND

- EXEMPT PROPERTY
- SUBDIVISION LOT NO.
- ZONE LIMIT
- RIGHT OF WAY
- COMMON OWNERSHIP
- BUILDING
- WETLANDS

SCALE 1" = 100'

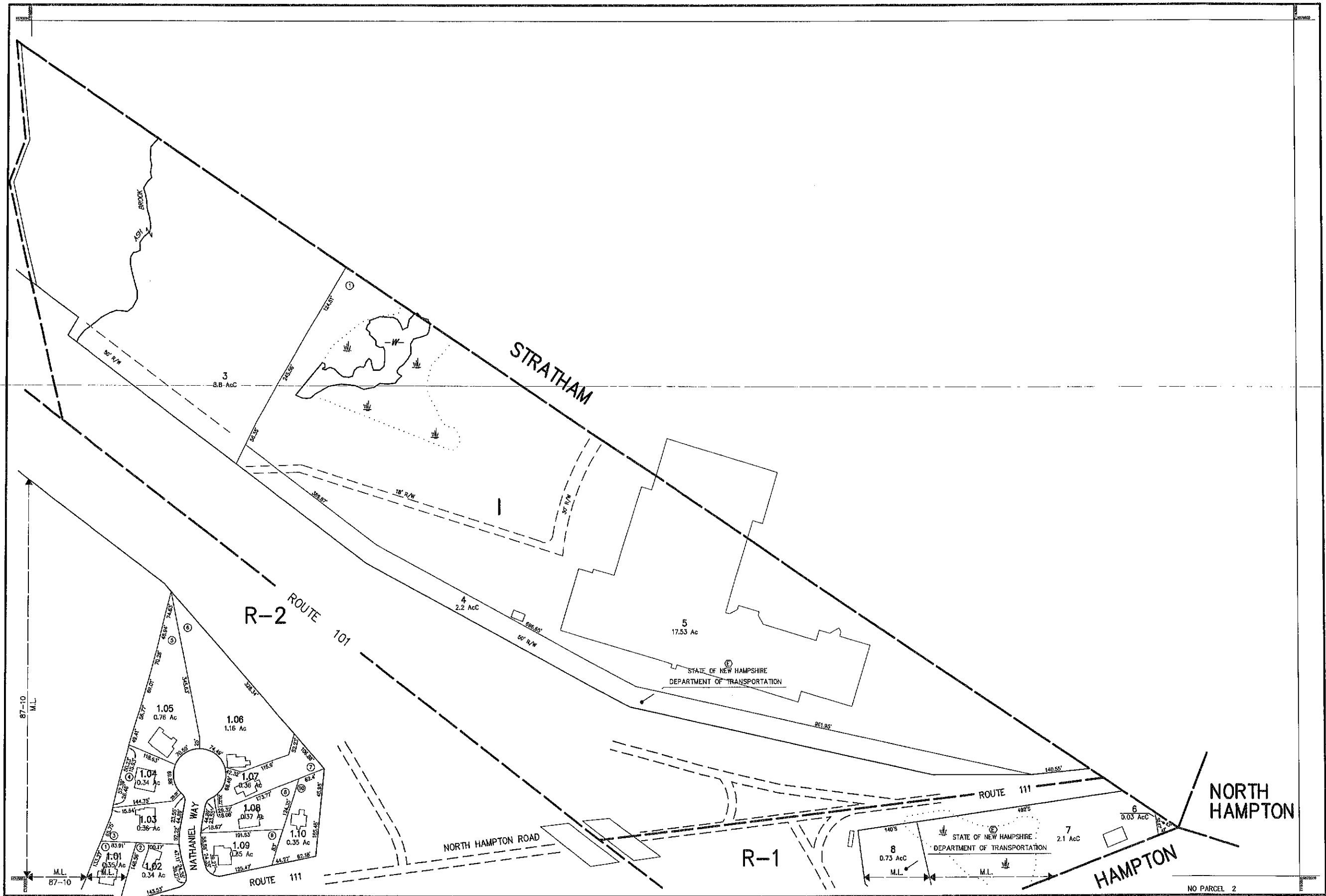
REVISD TO: APRIL 1, 2021

PROPERTY MAPS
EXETER
 NEW HAMPSHIRE

INDEX DIAGRAM

59	68
86	88
91	90
90	89

MAP NO.
87



THIS MAP IS FOR ASSESSMENT PURPOSES. IT IS NOT VALID FOR LEGAL DESCRIPTION OR CONVEYANCE.

THE HORIZONTAL DATUM IS THE NEW HAMPSHIRE STATE PLANE COORDINATE SYSTEM.

PHOTOGRAPHY DATE: APRIL 25, 1995

COMPLETION DATE: MARCH 28, 1996

PRODUCED IN 1996 BY

CAI Technologies

11 PLEASANT STREET, LITTLETON, NH 03551
603.322.4546 - WWW.CAI-TECH.COM

LEGEND

AREA SURVEYED Ac

AREA CALCULATED Ac

RECORD DIMENSION 100'

SCALED DIMENSION 100'S

MATCH LINE ← M.L. →

WATER ← W →

EXEMPT PROPERTY (E)

SUBDIVISION LOT NO. (S)


ZONE LIMIT (Z)

RIGHT OF WAY (R)

COMMON OWNERSHIP (C)

BUILDING (B)

WETLANDS (W)



PROPERTY MAPS

EXETER

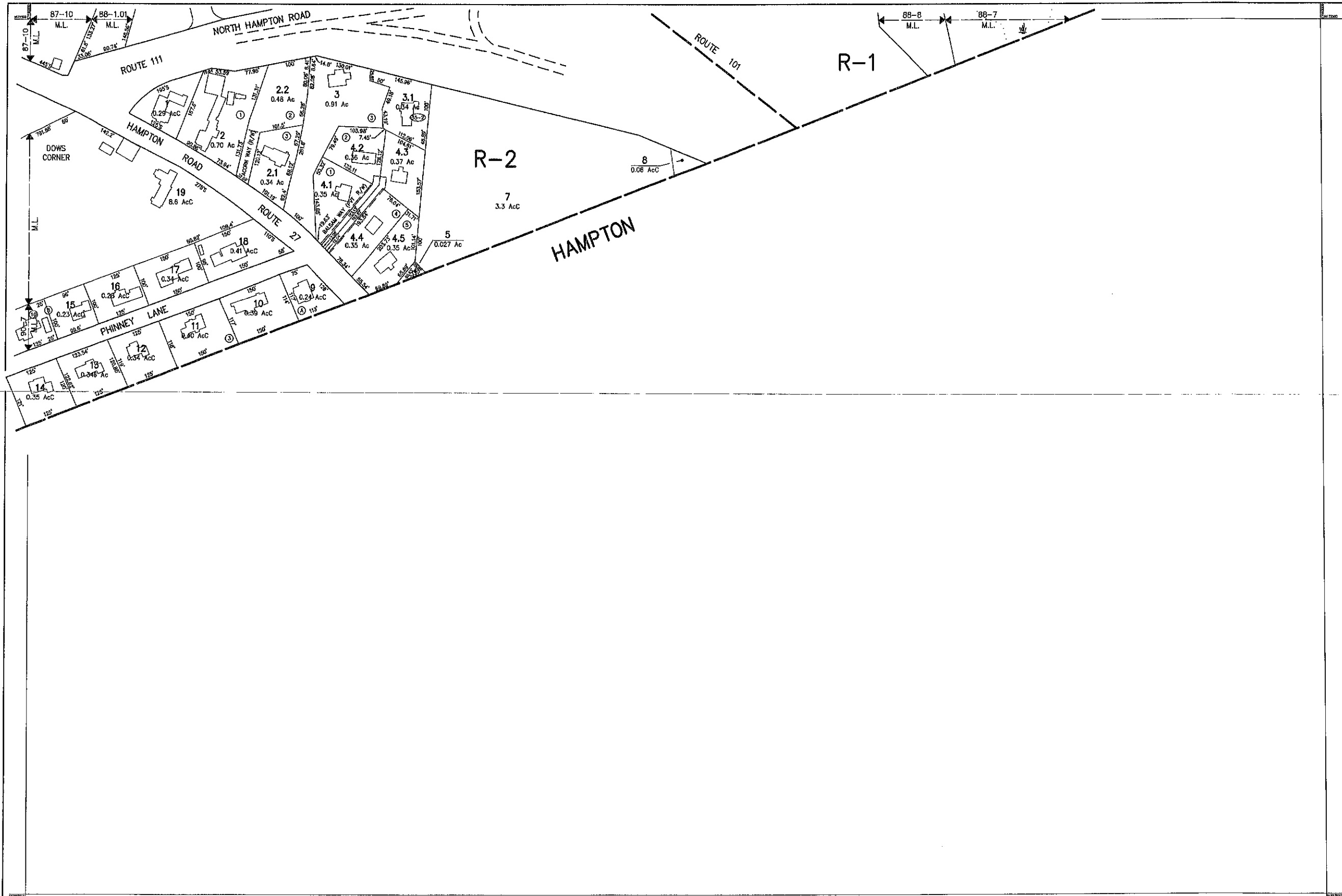
NEW HAMPSHIRE

INDEX DIAGRAM

NO PARCEL 2

MAP NO.

88



NO PARCEL 6

THIS MAP IS FOR ASSESSMENT PURPOSES. IT IS NOT VALID FOR LEGAL DESCRIPTION OR CONVEYANCE.
 THE HORIZONTAL DATUM IS THE NEW HAMPSHIRE STATE PLANE COORDINATE SYSTEM.
 PHOTOGRAPHY DATE: APRIL 25, 1995
 COMPLETION DATE: MARCH 29, 1996

PRODUCED IN 1995 BY

11 PLEASANT STREET, LITTLETON, CO 80120
 303.322.4540 • WWW.GVITECH.COM

AREA SURVEYED	Ac
AREA CALCULATED	Ac
RECORD DIMENSION	100'
SCALED DIMENSION	100'S
MATCH LINE	M.L.
WATER	

LEGEND

EXEMPT PROPERTY	
SUBDIVISION LOT NO.	
ZONE LIMIT	
RIGHT OF WAY	
COMMON OWNERSHIP	
BUILDING	
WETLANDS	

SCALE 1" = 100'

FEET: 0, 50, 100, 200, 300
 METERS: 0, 25, 50, 75

REVISED TO: APRIL 1, 2021

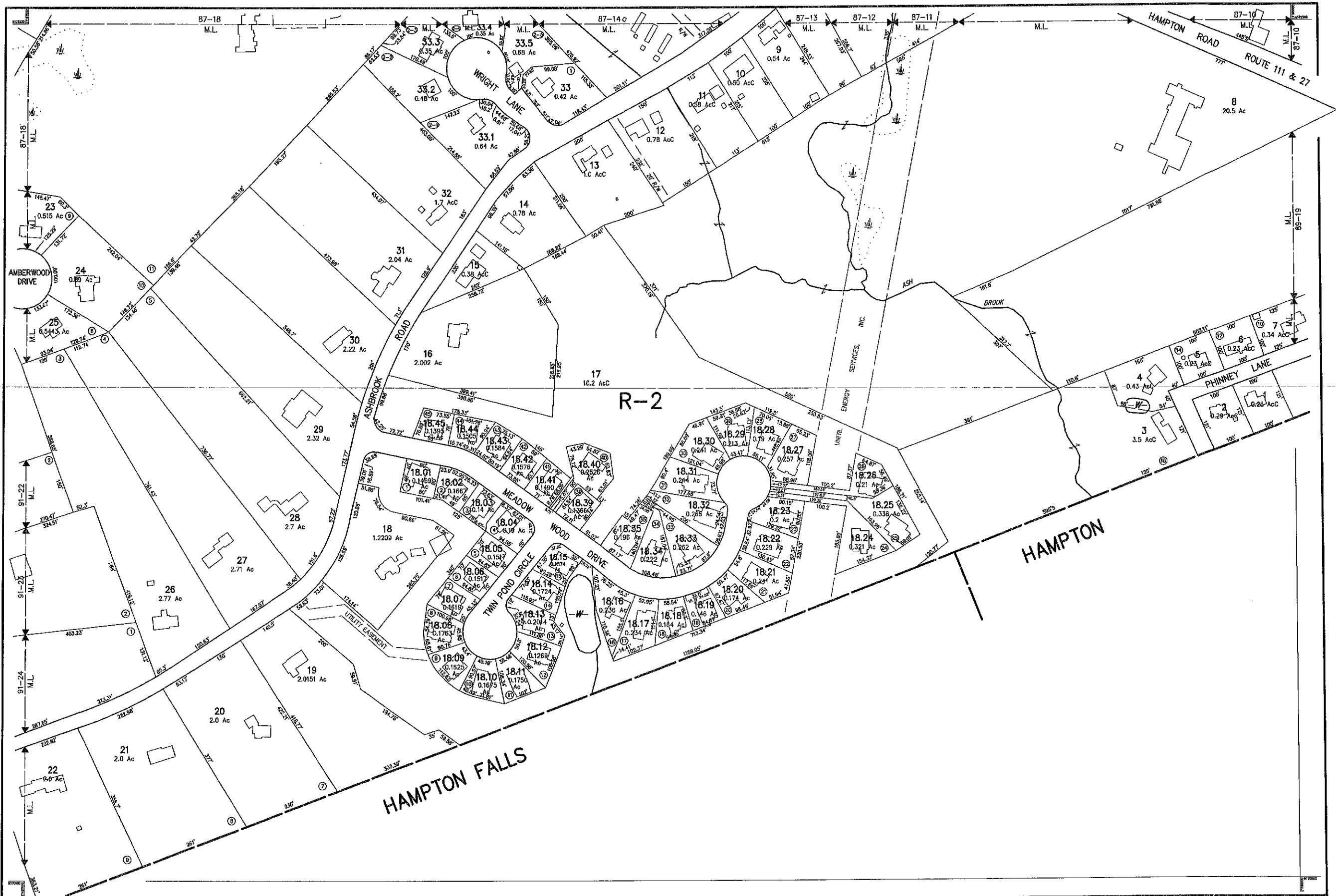
PROPERTY MAPS

EXETER

NEW HAMPSHIRE

INDEX DIAGRAM

MAP NO.
89



THIS MAP IS FOR ASSESSMENT PURPOSES. IT IS NOT VALID FOR LEGAL DESCRIPTION OR CONVEYANCE.
 THE HORIZONTAL DATUM IS THE NEW HAMPSHIRE STATE PLANE COORDINATE SYSTEM.
 PHOTOGRAPHY DATE: APRIL 26, 1995
 COMPLETION DATE: MARCH 29, 1996

PRODUCED IN 1996 BY
CAI Technologies
11 FLAGSHANT STREET, LITTLETON, NH 03058
 603.322.4546 • WWW.CAI-TECH.COM

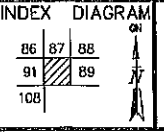
LEGEND	
AREA SURVEYED	Ac
AREA CALCULATED	Ac
RECORD DIMENSION	100'
SCALED DIMENSION	100'S
MATCH LINE	M.L.
WATER	W

LEGEND	
EMPTYP PROPERTY	①
SUBDIVISION LOT NO.	②
ZONE LIMIT	③
RIGHT OF WAY	④
COMMON OWNERSHIP	⑤
BUILDING	⑥
WETLANDS	⑦

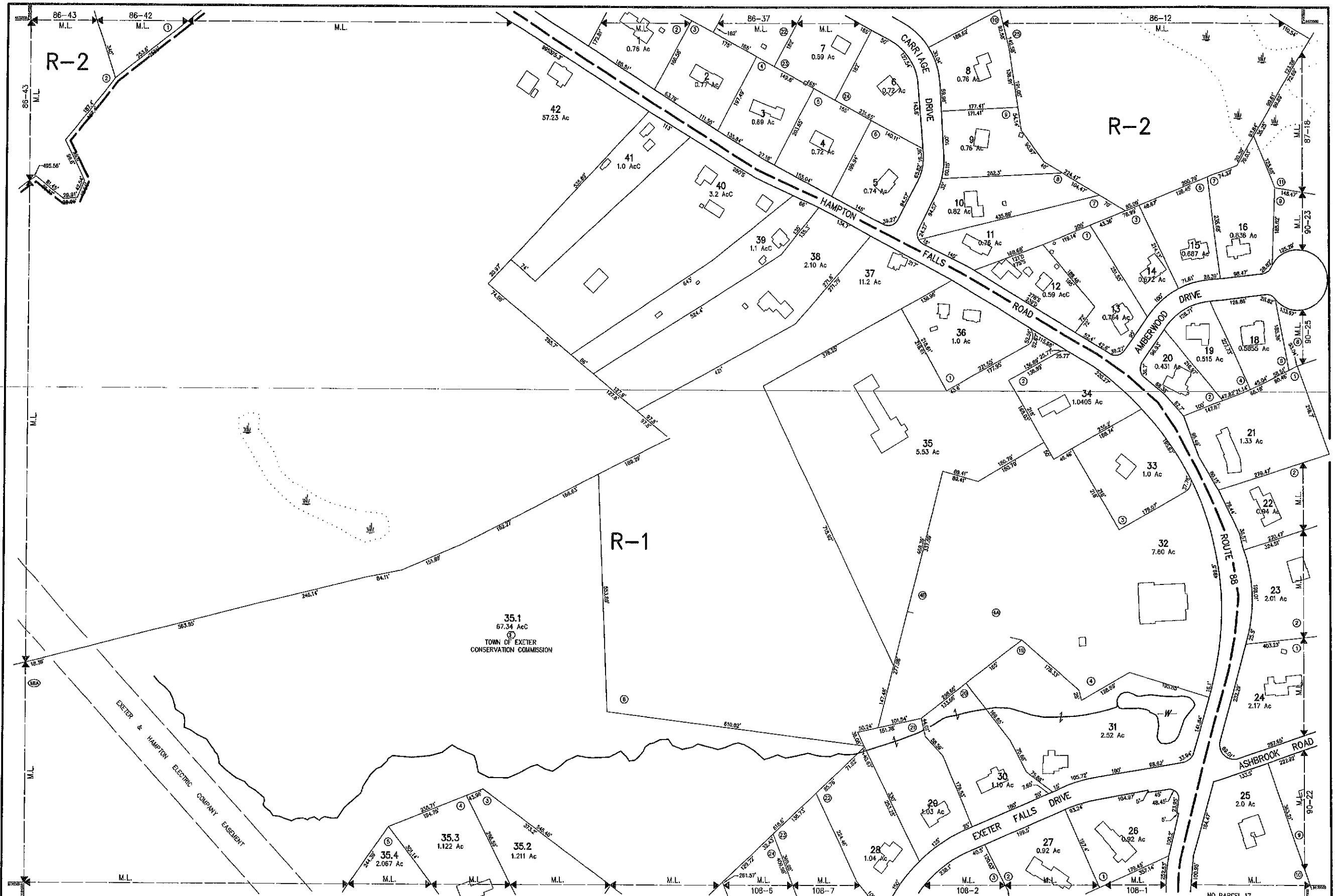
SCALE 1" = 100'

REVISED TO: APRIL 1, 2021

PROPERTY MAPS
EXETER
 NEW HAMPSHIRE



MAP NO.
90



THIS MAP IS FOR ASSESSMENT PURPOSES. IT IS NOT VALID FOR LEGAL DESCRIPTION OR CONVEYANCE.

THE HORIZONTAL DATUM IS THE NEW HAMPSHIRE STATE PLANE COORDINATE SYSTEM.

PHOTOGRAPHY DATE: APRIL 25, 1995

COMPLETION DATE: MARCH 28, 1986

PRODUCED IN 1995 BY

11 PLEASANT STREET, LITTLETON, NH 03561
800.322.4548 - WWW.CAI-TECH.COM

AREA SURVEYED	Ac
AREA CALCULATED	Ac
RECORD DIMENSION	100'
SCALED DIMENSION	100'S
MATCH LINE	M.L.
WATER	W

EXEMPT PROPERTY	---
SUBDIVISION LOT NO.	②
ZONE LIMIT	---
RIGHT OF WAY	---
COMMON OWNERSHIP	---
BUILDING	---
WETLANDS	---

SCALE 1" = 100'

FEET 0 100 200 300

METERS 0 25 50 75

REVISED TO: APRIL 1, 2021

PROPERTY MAPS

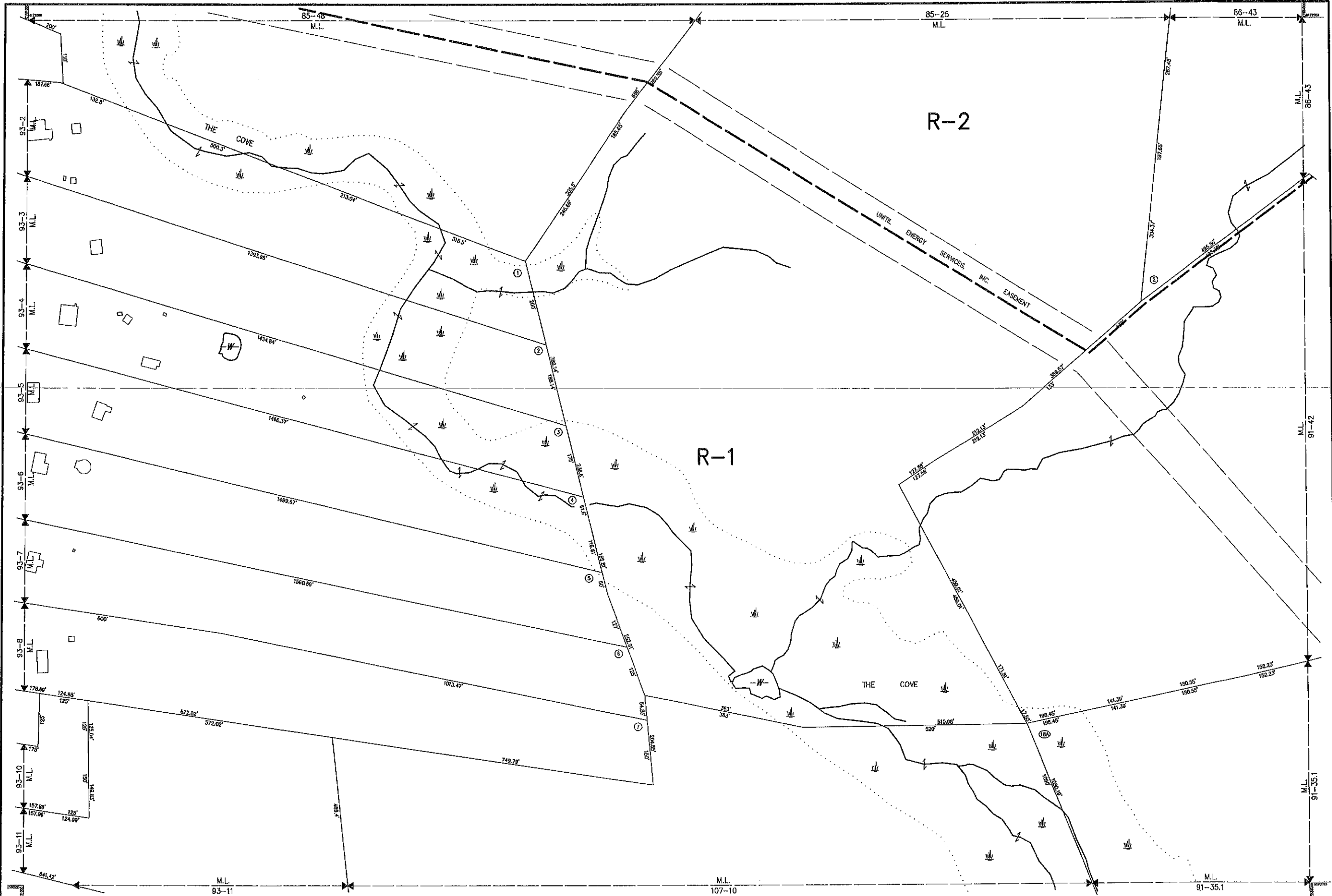
EXETER

NEW HAMPSHIRE

INDEX DIAGRAM

85	86	87
92	90	
107	108	

MAP NO. 91



THIS MAP IS FOR ASSESSMENT PURPOSES. IT IS NOT VALID FOR LEGAL DESCRIPTION OR CONVEYANCE.
 THE HORIZONTAL DATUM IS THE NEW HAMPSHIRE STATE PLANE COORDINATE SYSTEM.
 PHOTOGRAPHY DATE: APRIL 25, 1995
 COMPLETION DATE: MARCH 29, 1996

PRODUCED IN 1998 BY
CAV Technologies
 11 PLEASANT STREET, LITTLETON, NH 03661
 603.322.4540 • WWW.CAV-TECH.COM

AREA SURVEYED	Ac
AREA CALCULATED	AcC
RECORD DIMENSION	100'
SCALED DIMENSION	100'S
MATCH LINE	M.L.
WATER	W

LEGEND

EXEMPT PROPERTY	⊕
SUBDIVISION LOT NO.	②
ZONE LIMIT	---
RIGHT OF WAY	---
COMMON OWNERSHIP	---
BUILDING	□
WETLANDS	W

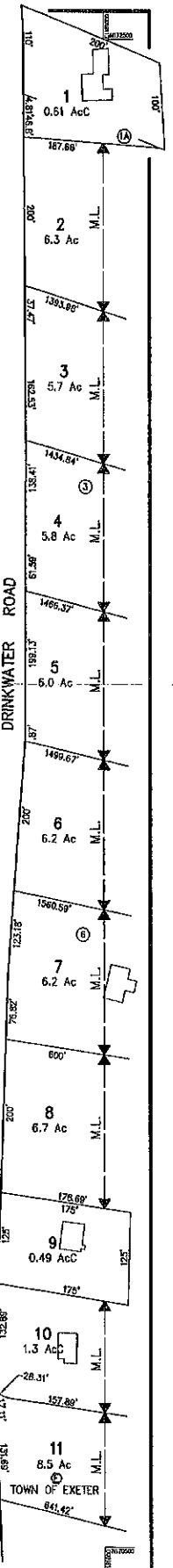
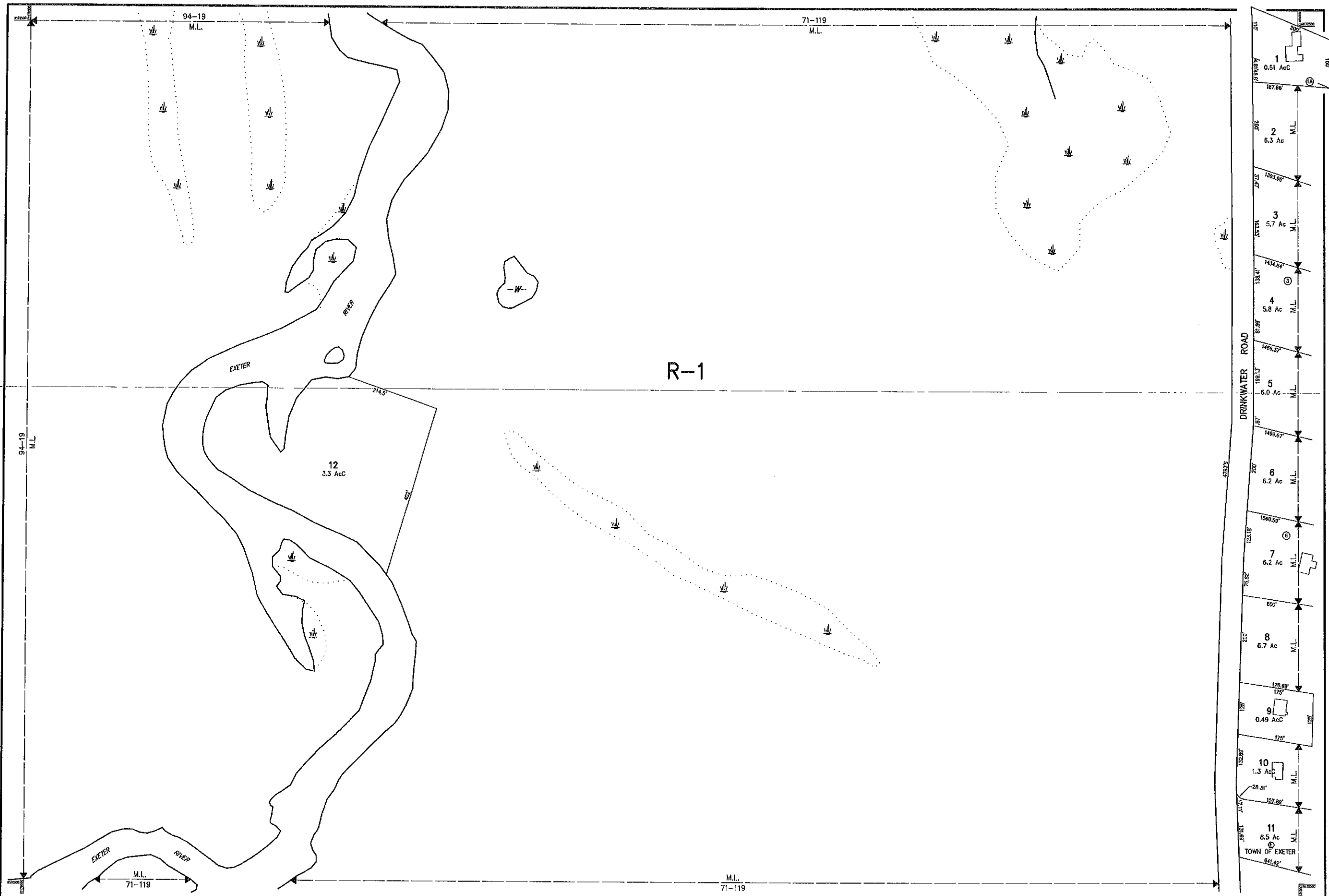
SCALE 1" = 100'
 FEET 0 100 200 300
 METERS 0 25 50 75
 REVISED TO: APRIL 1, 2021

PROPERTY MAPS
EXETER
 NEW HAMPSHIRE

INDEX DIAGRAM

84	85	86
93	91	
108	107	106

MAP NO.
92



THIS MAP IS FOR ASSESSMENT PURPOSES. IT IS NOT VALID FOR LEGAL DESCRIPTION OR CONVEYANCE.

THE HORIZONTAL DATUM IS THE NEW HAMPSHIRE STATE PLANE COORDINATE SYSTEM.

PHOTOGRAPHY DATE: APRIL 25, 1995

COMPLETION DATE: MARCH 29, 1996

PRODUCED IN 1996 BY

CAI Technologies

11 PLEASANT STREET, LITTLETON, NH 03581
800.322.4548 • WWW.CAI-TECH.COM

AREA SURVEYED	Ac
AREA CALCULATED	Ac
RECORD DIMENSION	100'
SCALED DIMENSION	100'S
MATCH LINE	M.L.
WATER	

EXEMPT PROPERTY	
SUBDIVISION LOT NO.	
ZONE LIMIT	
RIGHT OF WAY	
COMMON OWNERSHIP	
BUILDING	
WETLANDS	

SCALE 1" = 100'

FEET 0 100 200 300

METERS 0 25 50 75

REVISED TO: APRIL 1, 2021

PROPERTY MAPS

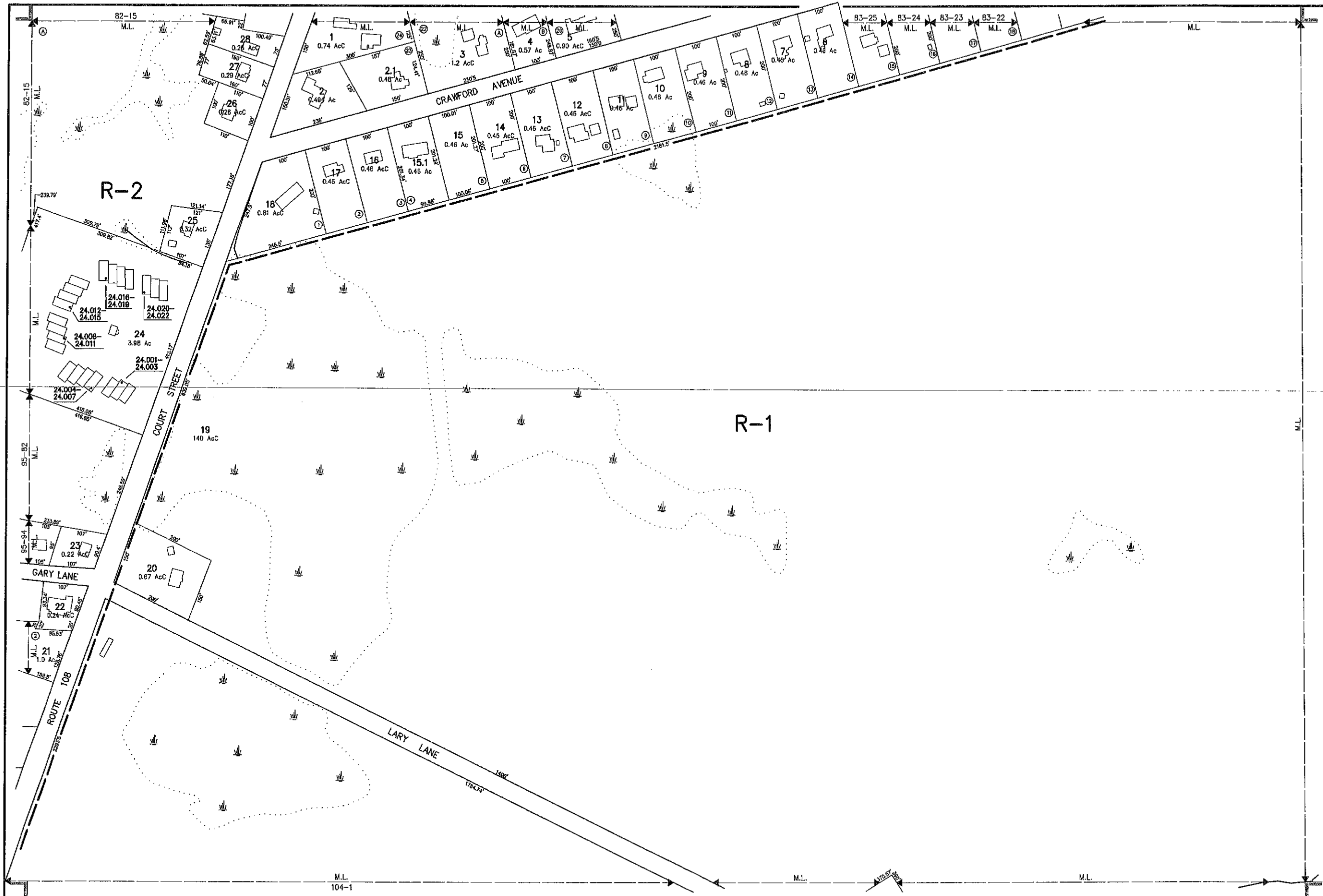
EXETER

NEW HAMPSHIRE

83	84	85
94	92	
105	106	107

MAP NO.

93



THIS MAP IS FOR ASSESSMENT PURPOSES. IT IS NOT VALID FOR LEGAL DESCRIPTION OR CONVEYANCE.
 THE HORIZONTAL DATUM IS THE NEW HAMPSHIRE STATE PLANE COORDINATE SYSTEM.
 PHOTOGRAPHY DATE: APRIL 25, 1995
 COMPLETION DATE: MARCH 29, 1996

PRODUCED IN 1996 BY
CA Technologies
 11 PLEASANT STREET, LITTLETON, NH 03551
 800.322.4540 - WWW.CA-TECH.COM

AREA SURVEYED	Ac
AREA CALCULATED	Ac
RECORD DIMENSION	100'
SCALED DIMENSION	1000'
MATCH LINE	
WATER	

LEGEND

- EXEMPT PROPERTY
- SUBDIVISION LOT NO.
- ZONE LIMIT
- RIGHT OF WAY
- COMMON OWNERSHIP
- BUILDING
- WETLANDS

SCALE 1" = 100'

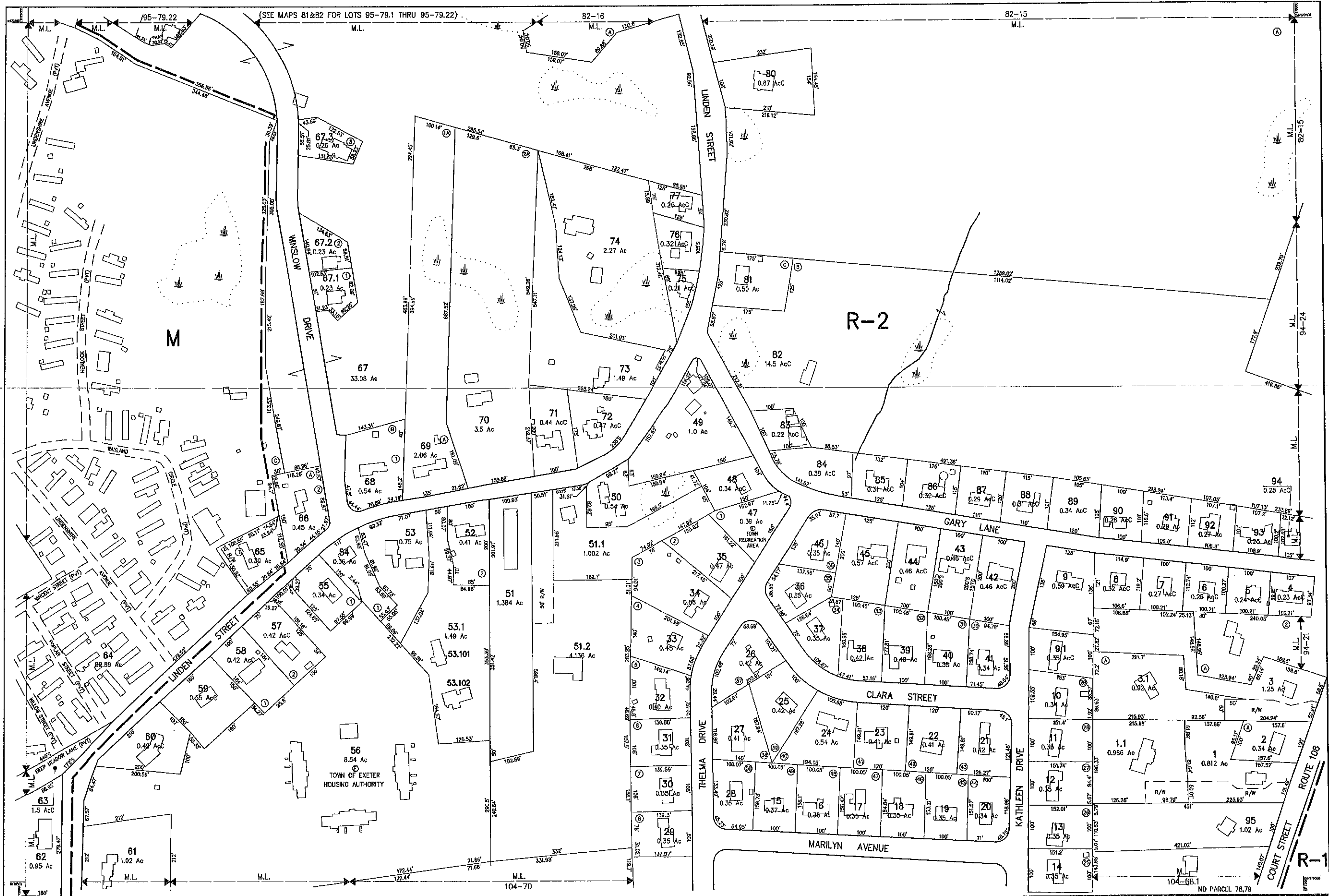
REVISD TO: APRIL 1, 2021

PROPERTY MAPS
EXETER
 NEW HAMPSHIRE

INDEX DIAGRAM

82	83	84
95	93	
104	105	106

MAP NO.
94



THIS MAP IS FOR ASSESSMENT PURPOSES. IT IS NOT VALID FOR LEGAL DESCRIPTION OR CONVEYANCE.
 THE HORIZONTAL DATUM IS THE NEW HAMPSHIRE STATE PLANE COORDINATE SYSTEM.
 PHOTOGRAPHY DATE: APRIL 25, 1995
 COMPLETION DATE: MARCH 29, 1996

PRODUCED IN 1996 BY
CA Technologies
 11 PLASANT STREET, LITTLETON, NH 03581
 603.332.4510 - WWW.CA-TECH.COM

AREA SURVEYED	Ac
AREA CALCULATED	Ac
RECORD DIMENSION	100'
SCALED DIMENSION	100'S
MATCH LINE	← M.L. →
WATER	← W. →

LEGEND

EXEMPT PROPERTY
 SUBDIVISION LOT NO.
 ZONE LIMIT
 RIGHT OF WAY
 COMMON OWNERSHIP
 BUILDING
 WETLANDS

SCALE 1" = 100'

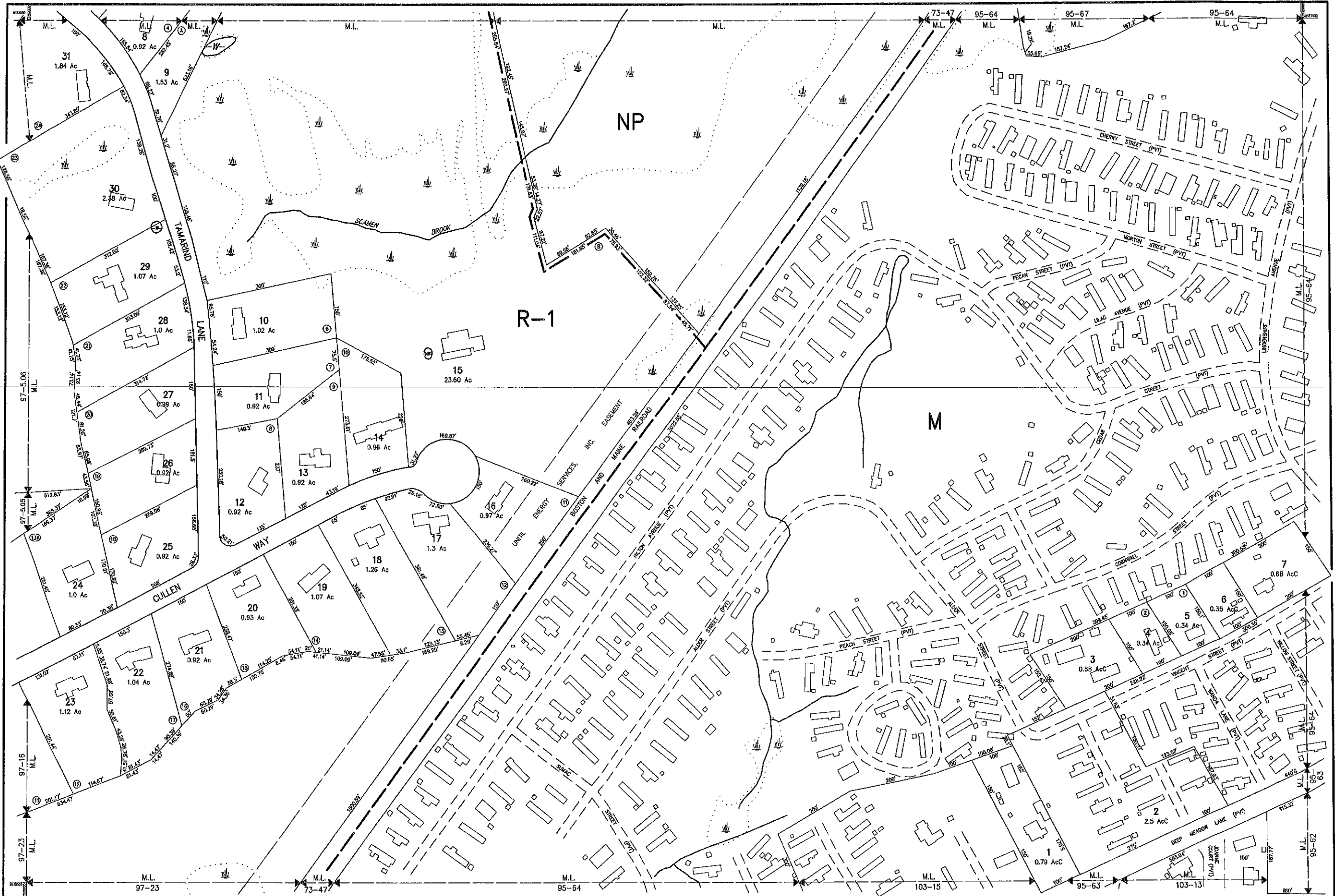
REVISOR TO: APRIL 1, 2021

PROPERTY MAPS
EXETER
 NEW HAMPSHIRE

INDEX DIAGRAM

81	82	83
96	94	
103	104	105

MAP NO.
95




THIS MAP IS FOR ASSESSMENT PURPOSES. IT IS NOT VALID FOR LEGAL DESCRIPTION OR CONVEYANCE.
 THE HORIZONTAL DATUM IS THE NEW HAMPSHIRE STATE PLANE COORDINATE SYSTEM.
 PHOTOGRAPHY DATE: APRIL 25, 1995
 COMPLETION DATE: MARCH 29, 1998

PRODUCED IN 1998 BY
 4i Technologies
 11 PLEASANT STREET, LITTLETON, NH 03054
 603.222.4340 - WWW.4I-TECH.COM

AREA SURVEYED	Ac
AREA CALCULATED	Ac
RECORD DIMENSION	100'
SCALED DIMENSION	100'S
MATCH LINE	M.L.
WATER	W

LEGEND
 EXEMPT PROPERTY
 SUBDIVISION LOT NO.
 ZONE LIMIT
 RIGHT OF WAY
 COMMON OWNERSHIP
 BUILDING
 WETLANDS

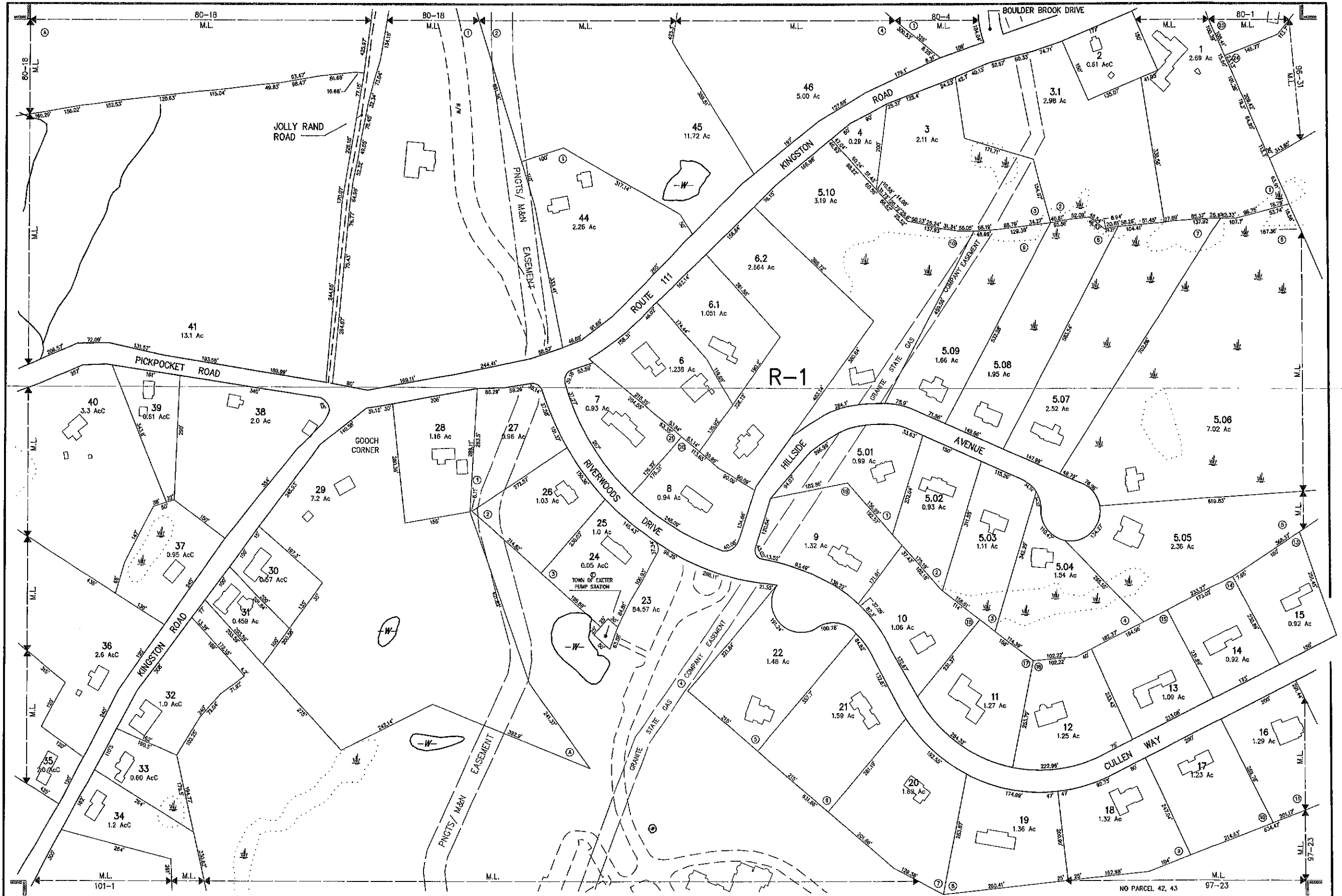


PROPERTY MAPS
EXETER
 NEW HAMPSHIRE

INDEX DIAGRAM

80	81	82
97	98	99
102	103	104

MAP NO.
96



THIS MAP IS FOR ASSESSMENT PURPOSES. IT IS NOT VALID FOR LEGAL DESCRIPTION OR CONVEYANCE.

THE HORIZONTAL DATUM IS THE NEW HAMPSHIRE STATE PLANE COORDINATE SYSTEM.

PHOTOGRAPHY DATE: APRIL 25, 1995

COMPLETION DATE: MARCH 29, 1996

PRODUCED IN 1996 BY

11 PLEASANT STREET, LITTLETON, NH 03561
800.372.1510 • WWW.CA-TECH.COM

LEGEND

AREA SURVEYED Ac
AREA CALCULATED AcC
RECORDED DIMENSION 100'
SCALED DIMENSION 100'S
MATCH LINE	← M.L. →
WATER	—W—

EXEMPT PROPERTY	⊕
SUBDIVISION LOT NO.	⓪
ZONE LIMIT	—Z—
RIGHT OF WAY	—R—
COMMON OWNERSHIP	—C—
BUILDING	—B—
WETLANDS	—W—

SCALE 1" = 100'

REVISÉ TO : APRIL 1, 2021

PROPERTY MAPS

EXETER

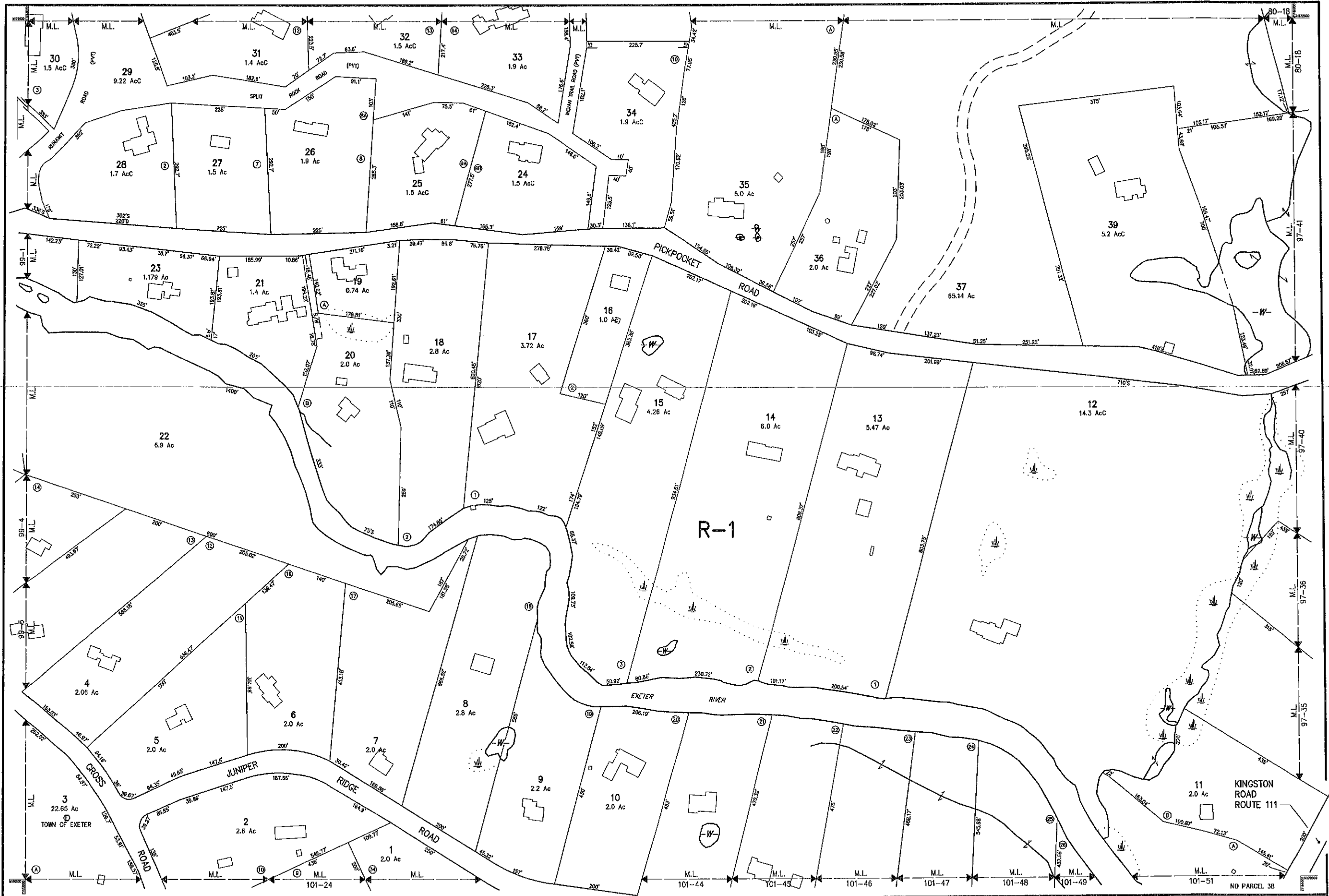
NEW HAMPSHIRE

INDEX DIAGRAM

79	80	81
98	99	100
101	102	103

MAP NO.

97



THIS MAP IS FOR ASSESSMENT PURPOSES. IT IS NOT VALID FOR LEGAL DESCRIPTION OR CONVEYANCE.
 THE HORIZONTAL DATUM IS THE NEW HAMPSHIRE STATE PLANE COORDINATE SYSTEM.
 PHOTOGRAPHY DATE: APRIL 25, 1995
 COMPLETION DATE: MARCH 29, 1996

PRODUCED IN 1996 BY
CA Technologies
 11 PLEASANT STREET, LITTLETON, NH 03561
 603.323.4543 • WWW.CA-TECH.COM

AREA SURVEYED	Ac
AREA CALCULATED	Ac
RECORD DIMENSION	100'
SCALED DIMENSION	100'S
MATCH LINE	M.L.
WATER	W

LEGEND
 EXEMPT PROPERTY
 SUBDIVISION LOT NO.
 ZONE LIMIT
 RIGHT OF WAY
 COMMON OWNERSHIP
 BUILDING
 WETLANDS

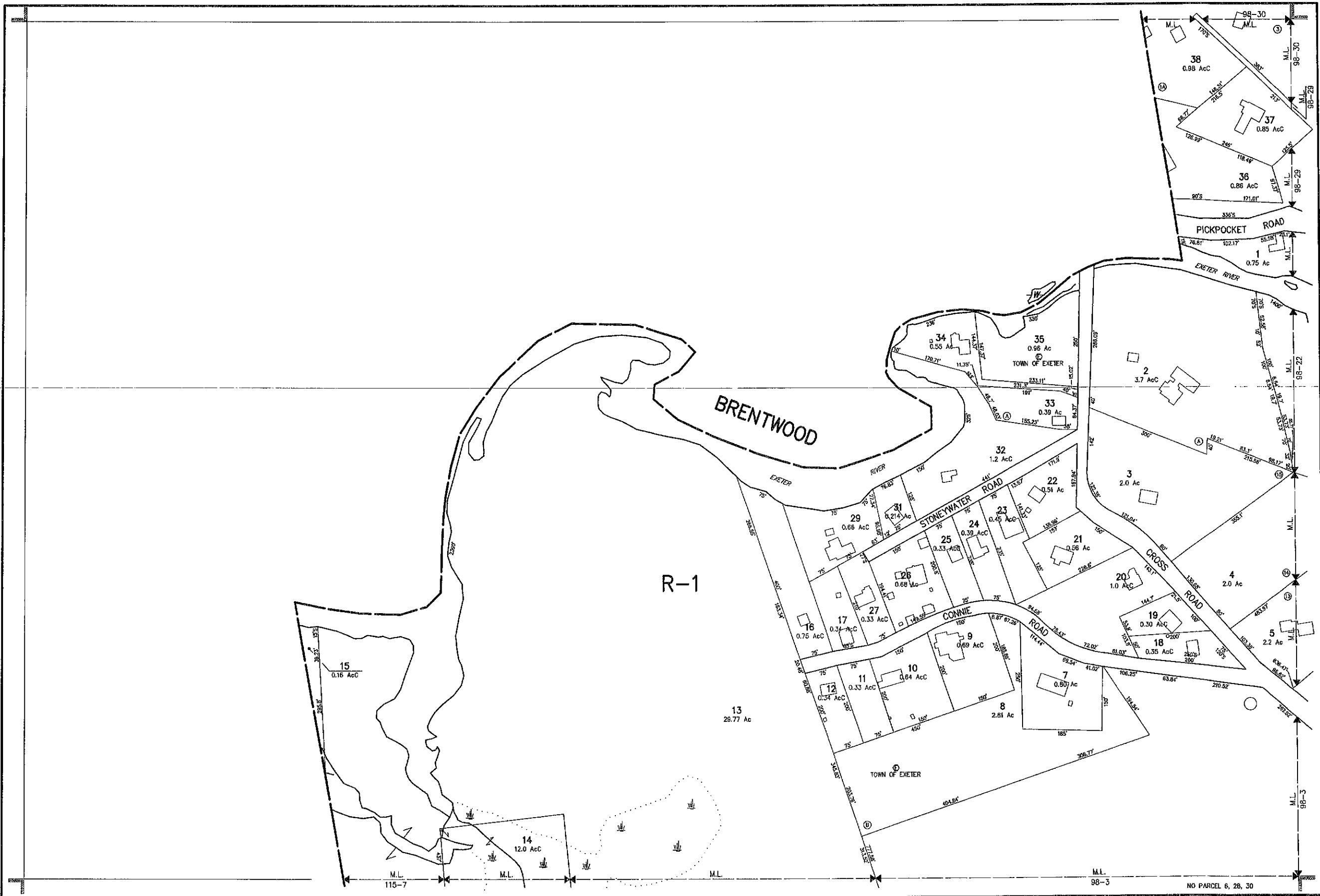
SCALE 1" = 100'
 FEET: 0 50 100 200 300
 METERS: 0 25 50 75
 REVISED TO: APRIL 1, 2021

PROPERTY MAPS
EXETER
 NEW HAMPSHIRE

INDEX DIAGRAM

78	79	80
99	97	
100	101	102

MAP NO.
98



THIS MAP IS FOR ASSESSMENT PURPOSES. IT IS NOT VALID FOR LEGAL DESCRIPTION OR CONVEYANCE.
 THE HORIZONTAL DATUM IS THE NEW HAMPSHIRE STATE PLANE COORDINATE SYSTEM.
 PHOTOGRAPHY DATE: APRIL 25, 1995
 COMPLETION DATE: MARCH 29, 1996

PRODUCED IN 1996 BY
Technologies
 11 PLEASANT STREET, LITTLETON, CO 80120
 303.322.4340 • WWW.CAI-TECH.COM

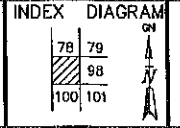
AREA SURVEYED	Ac
AREA CALCULATED	Ac
RECORD DIMENSION	100'
SCALED DIMENSION	100'S
MATCH LINE	M.L.
WATER	W

LEGEND
 EXEMPT PROPERTY, SUBDIVISION LOT NO.
 ZONE LIMIT
 RIGHT OF WAY
 COMMON OWNERSHIP
 BUILDING
 WETLANDS

SCALE 1" = 100'

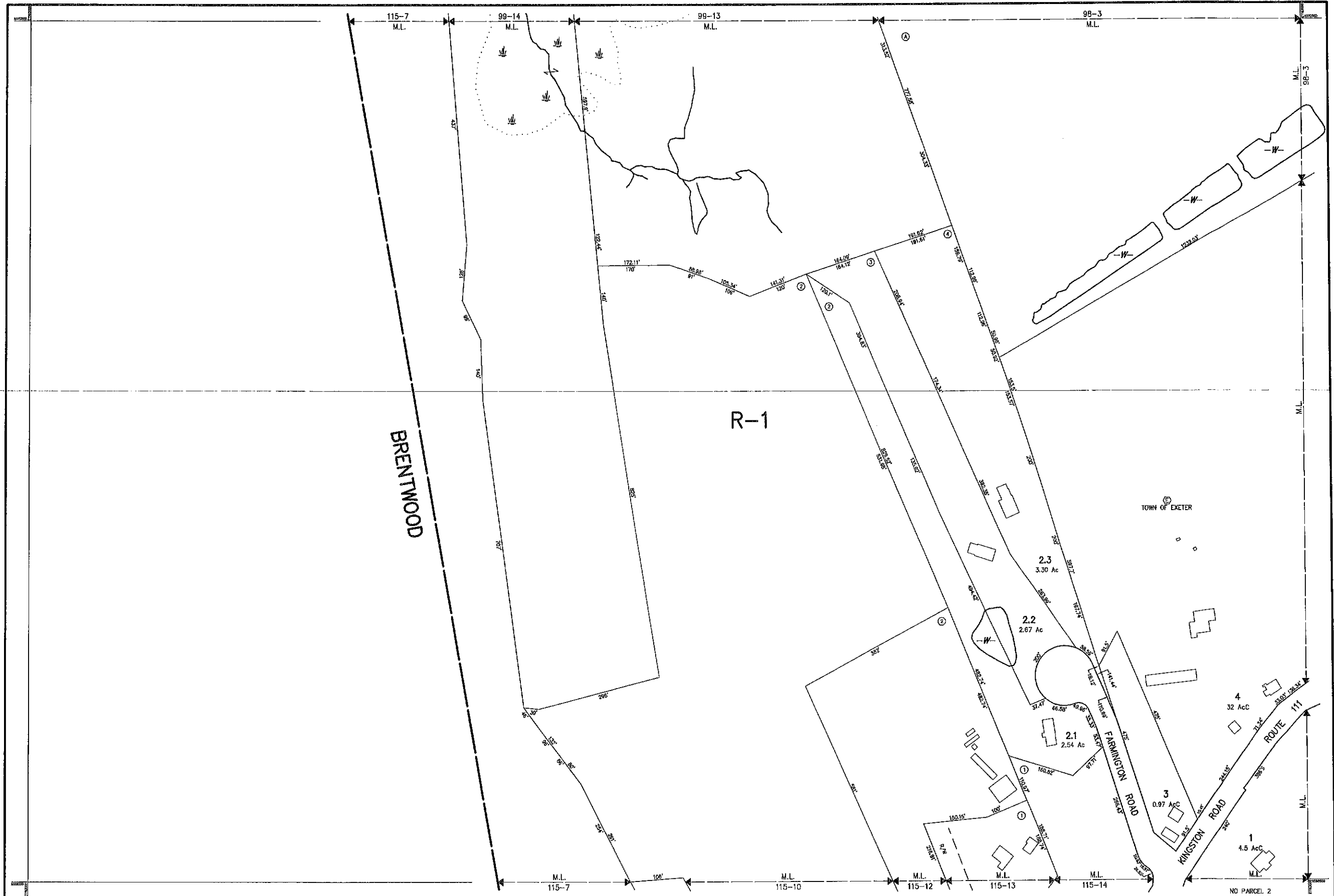
 FEET 0 50 100 150 200 250 300
 METERS 0 25 50 75
 REVISED TO: APRIL 1, 2021

PROPERTY MAPS
EXETER
 NEW HAMPSHIRE



MAP NO.
99

NO PARCEL 6, 26, 30



THIS MAP IS FOR ASSESSMENT PURPOSES. IT IS NOT VALID FOR LEGAL DESCRIPTION OR CONVEYANCE.

THE HORIZONTAL DATUM IS THE NEW HAMPSHIRE STATE PLANE COORDINATE SYSTEM.

PHOTOGRAPHY DATE: APRIL 25, 1995

COMPLETION DATE: MARCH 29, 1998

PRODUCED IN 1998 BY

CAI Technologies

11 PLEASANT STREET, LITTLETON, NH 03561
 603.322.4340 - WWW.CAI-TECH.COM

LEGEND

AREA SURVEYED Ac
AREA CALCULATED Ac
RECORD DIMENSION 100'
SCALED DIMENSION 100'S
MATCH LINE	← M.L. →
WATER	— W —

EXEMPT PROPERTY	⊙
SUBDIVISION LOT NO.	②
ZONE LIMIT	—
RIGHT OF WAY	—
COMMON OWNERSHIP	—
BUILDING	—
WETLANDS	—

SCALE 1" = 100'

FEET 0 50 100 200 300

METERS 0 25 50 75

REVISED TO: APRIL 1, 2021

PROPERTY MAPS

EXETER

NEW HAMPSHIRE

INDEX DIAGRAM

99	98
101	114
115	114

MAP NO. 100



THIS MAP IS FOR ASSESSMENT PURPOSES. IT IS NOT VALID FOR LEGAL DESCRIPTION OR CONVEYANCE.

THE HORIZONTAL DATUM IS THE NEW HAMPSHIRE STATE PLANE COORDINATE SYSTEM.

PHOTOGRAPHY DATE: APRIL 25, 1995

COMPLETION DATE: MARCH 29, 1996

PRODUCED IN 1996 BY

CAT Technologies

11 PLEASANT STREET LITTLETON, NH 03551
603.323.4549 - WWW.CATTECH.COM

AREA SURVEYED	Ac
AREA CALCULATED	Ac
RECORD DIMENSION	100'
SCALED DIMENSION	100'S
MATCH LINE	← M.L. →	
WATER	—W—	

LEGEND

EXEMPT PROPERTY	⊙
SUBDIVISION LOT NO.	①
ZONE LIMIT	②
RIGHT OF WAY	—R/W—
COMMON OWNERSHIP	—C/O—
BUILDING	—B—
WETLANDS	—W—

SCALE 1" = 100'

REVISED TO: APRIL 1, 2021 2.0242 A

PROPERTY MAPS

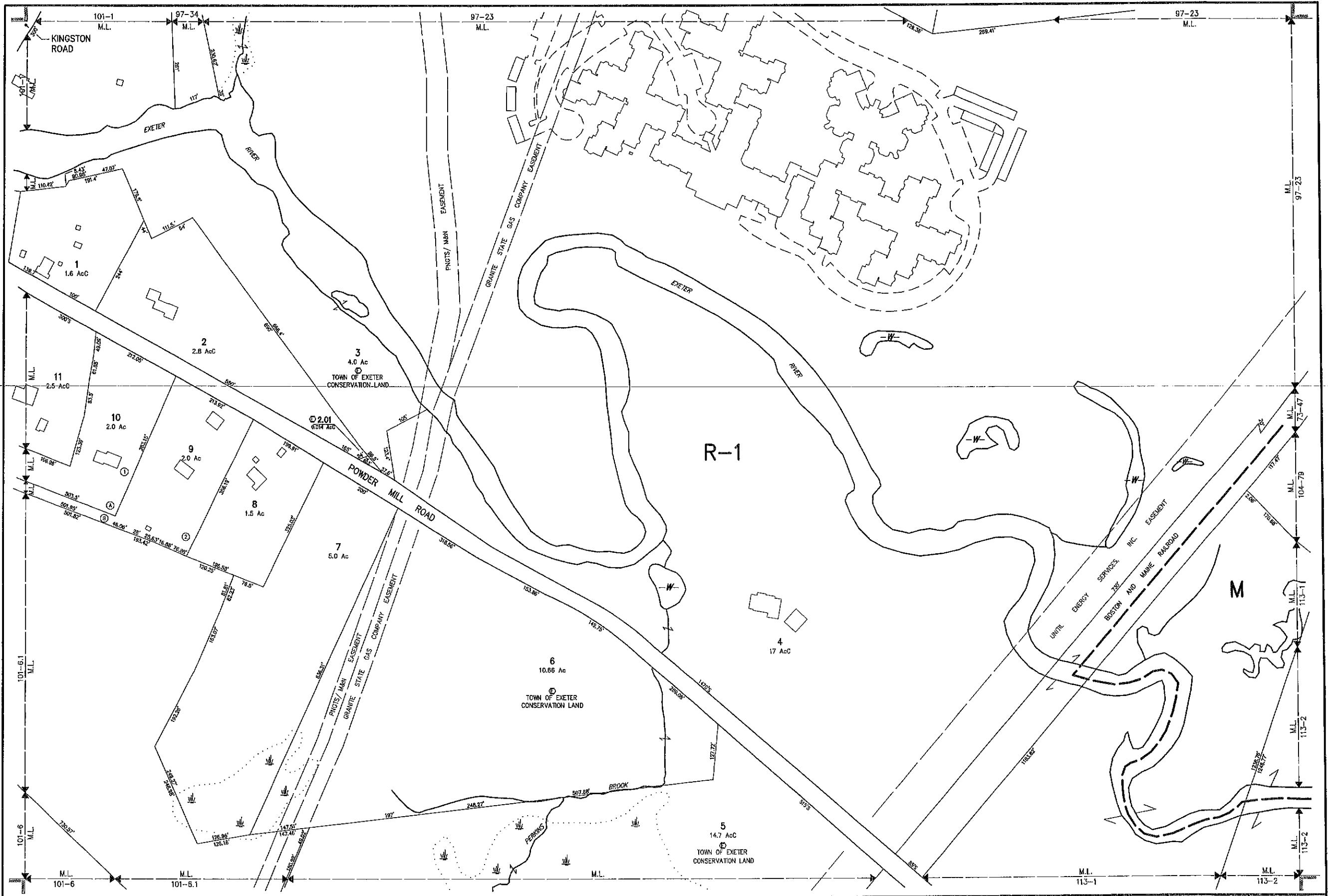
EXETER

NEW HAMPSHIRE

INDEX DIAGRAM

99	98	97
100	102	
115	114	113

MAP NO. **101**



THIS MAP IS FOR ASSESSMENT PURPOSES. IT IS NOT VALID FOR LEGAL DESCRIPTION OR CONVEYANCE.
 THE HORIZONTAL DATUM IS THE NEW HAMPSHIRE STATE PLANE COORDINATE SYSTEM.
 PHOTOGRAPHY DATE: APRIL 25, 1995
 COMPLETION DATE: MARCH 28, 1996

PRODUCED IN 1986 BY
CAI Technologies
 11 PLEASANT STREET, LITTLETON, NH 03611
 603.322.4510 • WWW.CAI-TECH.COM

AREA SURVEYED	Ac
AREA CALCULATED	Ac
RECORDED DIMENSION	100'
SCALED DIMENSION	100'S
WATCH LINE	M.L.
WATER	-W-

LEGEND

EXEMPT PROPERTY	⊙
SUBDIVISION LOT NO.	②
ZONE LIMIT	---
RIGHT OF WAY	---
COMMON OWNERSHIP	---
BUILDING	▭
WETLANDS	---W---

SCALE 1" = 100'

FEET 0 50 100 200 300
 METERS 0 25 50 75

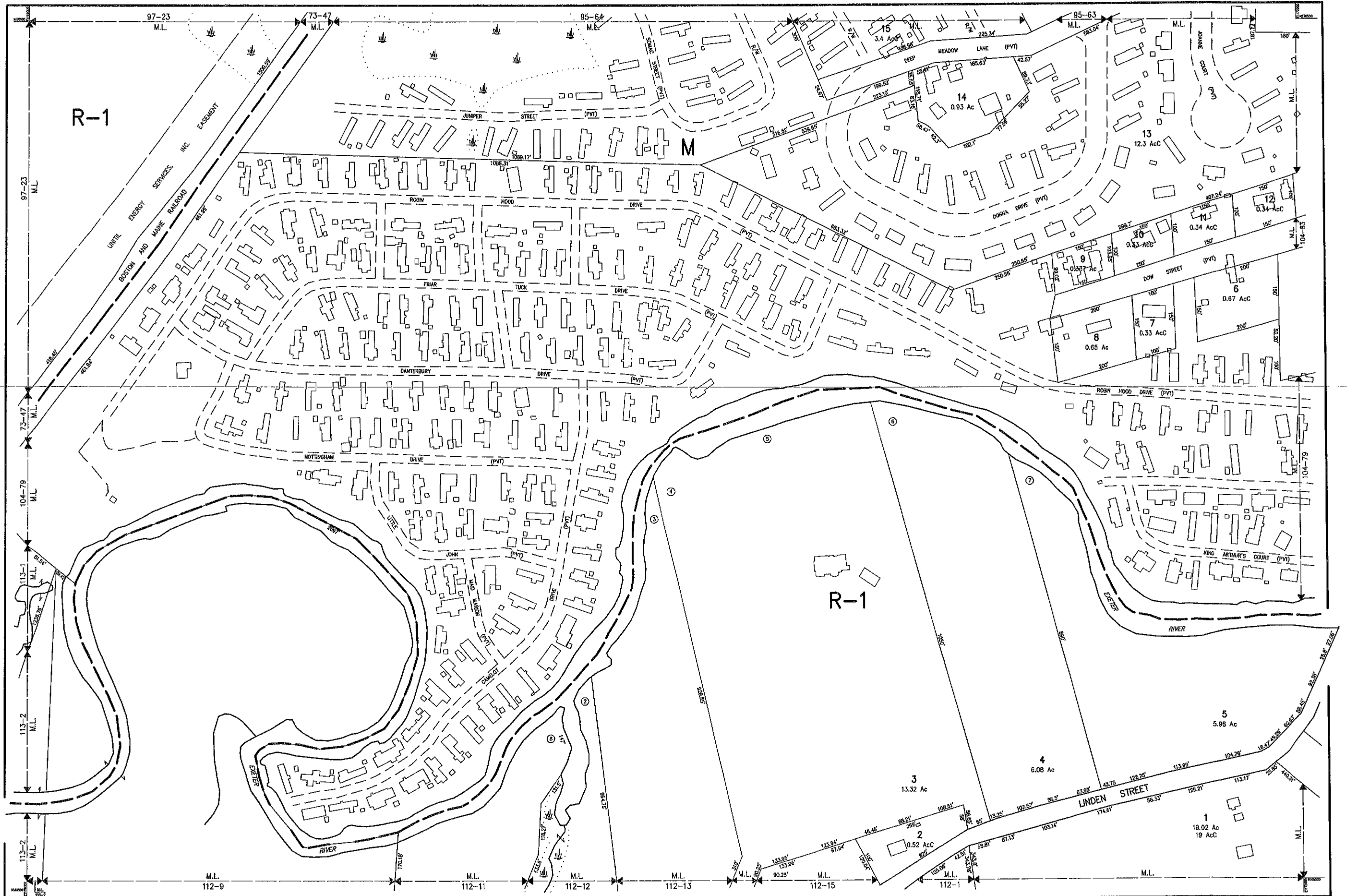
REVISED TO: APRIL 1, 2021

PROPERTY MAPS
EXETER
 NEW HAMPSHIRE

INDEX DIAGRAM

96	97	96
101	103	
114	113	112

MAP NO.
102



THIS MAP IS FOR ASSESSMENT PURPOSES. IT IS NOT VALID FOR LEGAL DESCRIPTION OR CONVEYANCE.
 THE HORIZONTAL DATUM IS THE NEW HAMPSHIRE STATE PLANE COORDINATE SYSTEM.
 PHOTOGRAPHY DATE: APRIL 28, 1995
 COMPLETION DATE: MARCH 29, 1996

PRODUCED IN 1996 BY
Geo-View Technologies
 11 PLEASANT STREET, LITTLETON, NH 03561
 603.321.4540 • WWW.GV-TECH.COM

AREA SURVEYED	Ac
AREA CALCULATED	Ac
RECORD DIMENSION	100'
SCALED DIMENSION	100'S
WATCH LINE	M.L.
WATER	

LEGEND
 EXEMPT PROPERTY
 SUBDIVISION LOT NO.
 ZONE LIMIT
 RIGHT OF WAY
 COMMON OWNERSHIP
 BUILDING
 WETLANDS

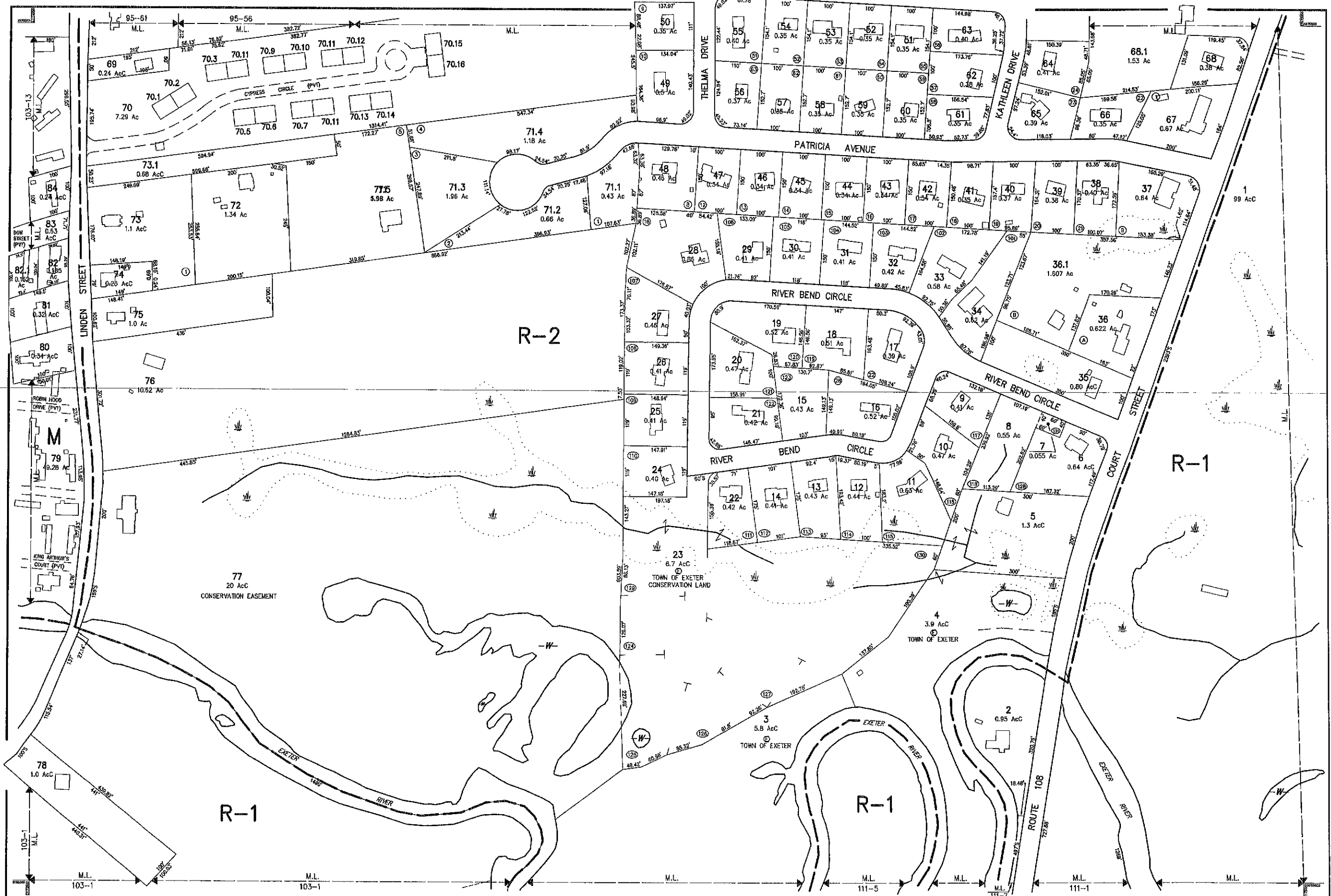
SCALE 1" = 100'
 FEET 0 100 200 300
 METERS 0 25 50 75
 REVISED TO: APRIL 1, 2021

PROPERTY MAPS
EXETER
 NEW HAMPSHIRE

INDEX DIAGRAM

97	96	95
102	104	
113	112	111

MAP NO.
103



THIS MAP IS FOR ASSESSMENT PURPOSES. IT IS NOT VALID FOR LEGAL DESCRIPTION OR CONVEYANCE.

THE HORIZONTAL DATUM IS THE NEW HAMPSHIRE STATE PLANE COORDINATE SYSTEM.

PHOTOGRAPHY DATE: APRIL 25, 1995

COMPLETION DATE: MARCH 29, 1996

PRODUCED IN 1996 BY

670 Technologies

11 PLEASANT STREET LITTLETON, CO 80120
800.322.4340 • WWW.670-TECH.COM

AREA SURVEYED Ac
 AREA CALCULATED AcC
 RECORD DIMENSION 100'
 SCALED DIMENSION 1000'
 MATCH LINE

LEGEND

EXEMPT PROPERTY. (E)
 SUBDIVISION LOT NO. (L)
 ZONE LIMIT (Z)
 RIGHT OF WAY (R)
 COMMON OWNERSHIP (C)
 BUILDING (B)
 WETLANDS (W)

FEET SCALE 1" = 100'

0 50 100 200 300

METERS

0 25 50 75

REVISED TO: APRIL 1, 2021

PROPERTY MAPS

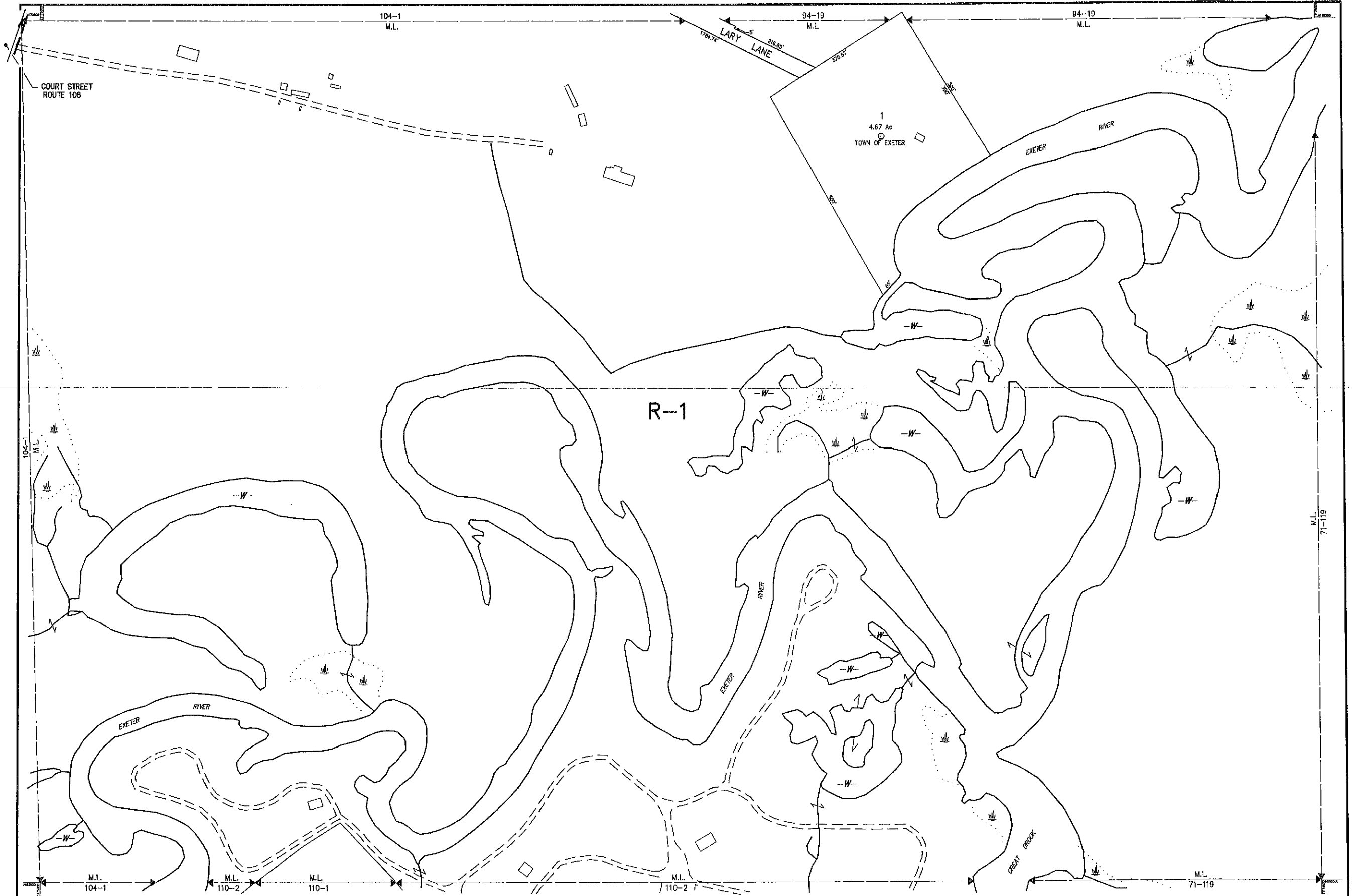
EXETER

NEW HAMPSHIRE

INDEX DIAGRAM

96	95	94
103	104	105
112	111	110

MAP NO. **104**



THIS MAP IS FOR ASSESSMENT PURPOSES. IT IS NOT VALID FOR LEGAL DESCRIPTION OR CONVEYANCE.

THE HORIZONTAL DATUM IS THE NEW HAMPSHIRE STATE PLANE COORDINATE SYSTEM.

PHOTOGRAPHY DATE: APRIL 25, 1995

COMPLETION DATE: MARCH 29, 1996

PRODUCED IN 1996 BY

CAI Technologies

11 PLEASANT STREET, LITTLETON, NH 03581
 800.322.4648 • WWW.CAI-TECH.COM

AREA SURVEYED Ac
AREA CALCULATED Ac
RECORD DIMENSION 37 Ac
SCALED DIMENSION 100'S
MATCH LINE	← M.L. →
WATER	— W —

LEGEND

EXEMPT PROPERTY
SUBDIVISION LOT NO.
ZONE LIMIT
RIGHT OF WAY
COMMON OWNERSHIP
BUILDING
WETLANDS

SCALE 1" = 100'

FEET 0 50 100 200 300

METERS 0 25 50 75

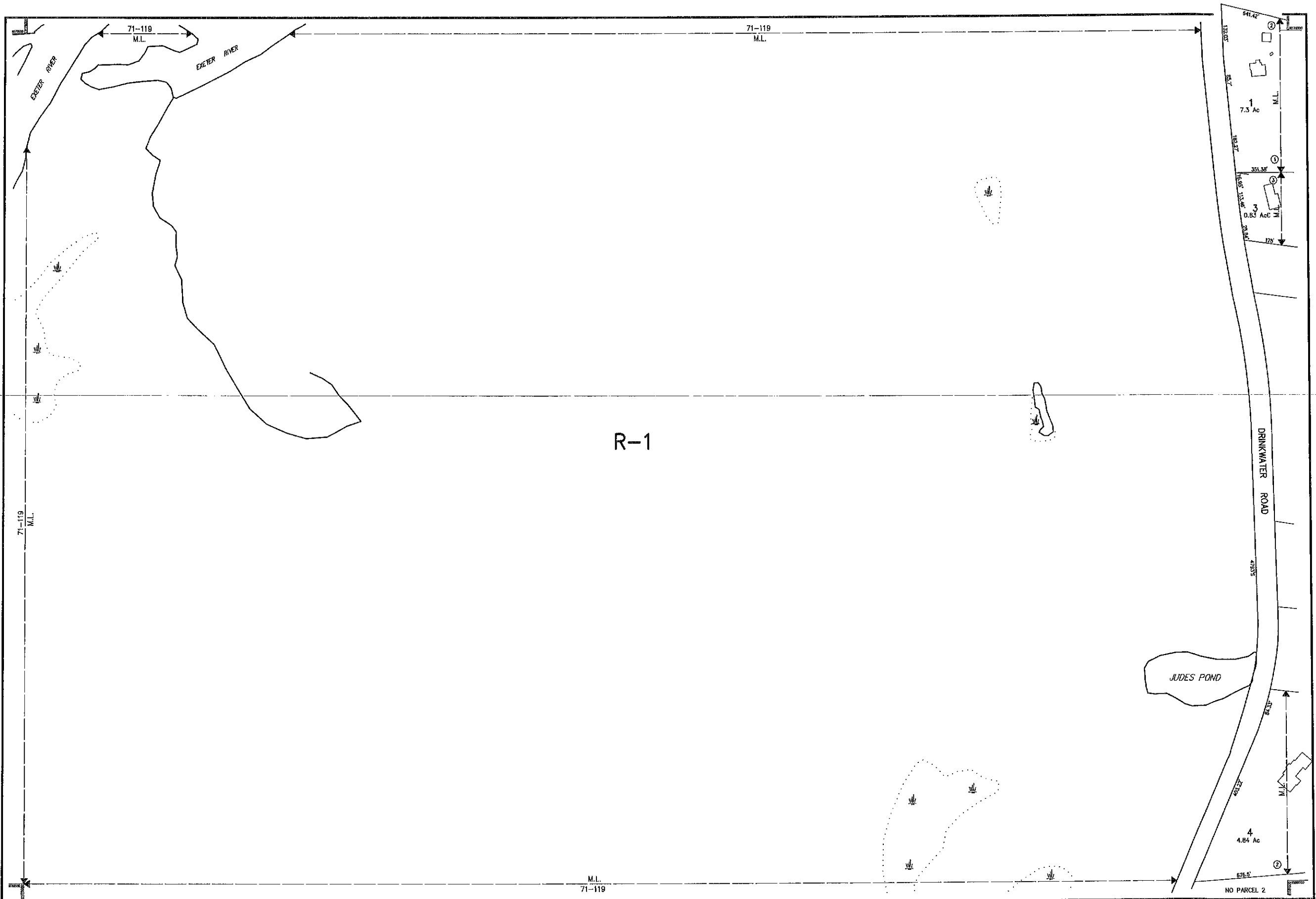
REVISED TO: APRIL 1, 2021

PROPERTY MAPS

EXETER

NEW HAMPSHIRE

INDEX	DIAGRAM	MAP NO.
95 94 93		105
104 106		
111 110 109		



THIS MAP IS FOR ASSESSMENT PURPOSES. IT IS NOT VALID FOR LEGAL DESCRIPTION OR CONVEYANCE.
 THE HORIZONTAL DATUM IS THE NEW HAMPSHIRE STATE PLANE COORDINATE SYSTEM.
 PHOTOGRAPHY DATE: APRIL 25, 1995
 COMPLETION DATE: MARCH 29, 1996

PRODUCED IN 1996 BY
CAI Technologies
Computer Aided Information Systems
 11 PLEASANT STREET, LITTLETON, NH 03051
 800.322.6540 • WWW.CAI-TECH.COM

AREA SURVEYED	Ac
AREA CALCULATED	Ac
RECORD DIMENSION	100'
SCALED DIMENSION	100'S
WATCH LINE	M.L.
WATER	—H—

LEGEND
 EXEMPT PROPERTY
 SUBDIVISION LOT NO.
 ZONE LIMIT
 RIGHT OF WAY
 COMMON OWNERSHIP
 BUILDING
 WETLANDS

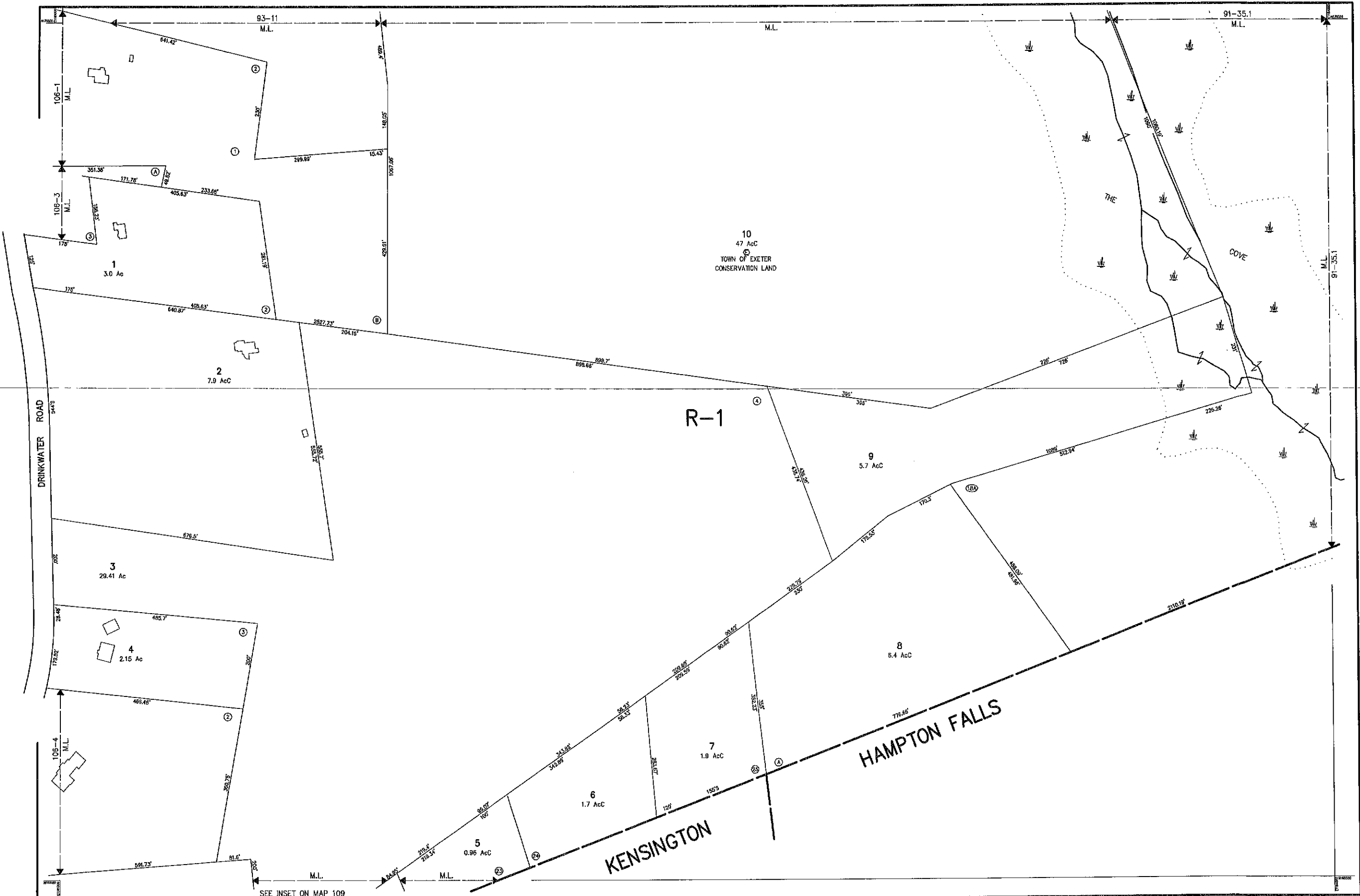
SCALE 1" = 100'
 FEET 0 50 100 200 300
 METERS 0 25 50 75
 REVISED TO: APRIL 1, 2021

PROPERTY MAPS
EXETER
 NEW HAMPSHIRE

INDEX DIAGRAM

94	93	92
105	107	
110	109	

MAP NO.
106



THIS MAP IS FOR ASSESSMENT PURPOSES. IT IS NOT VALID FOR LEGAL DESCRIPTION OR CONVEYANCE.
 THE HORIZONTAL DATUM IS THE NEW HAMPSHIRE STATE PLANE COORDINATE SYSTEM.
 PHOTOGRAPHY DATE: APRIL 25, 1995
 COMPLETION DATE: MARCH 29, 1995

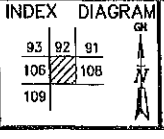
PRODUCED IN 1996 BY
CRS Technologies
 11 PLEASANT STREET, LITTLETON, NH 03841
 800.322.4540 - WWW.CRS-TECH.COM

AREA SURVEYED Ac
 AREA CALCULATED Ac
 RECORD DIMENSION 1/80'
 SCALED DIMENSION 1/100'
 MATCH LINE M.L.
 WATER W

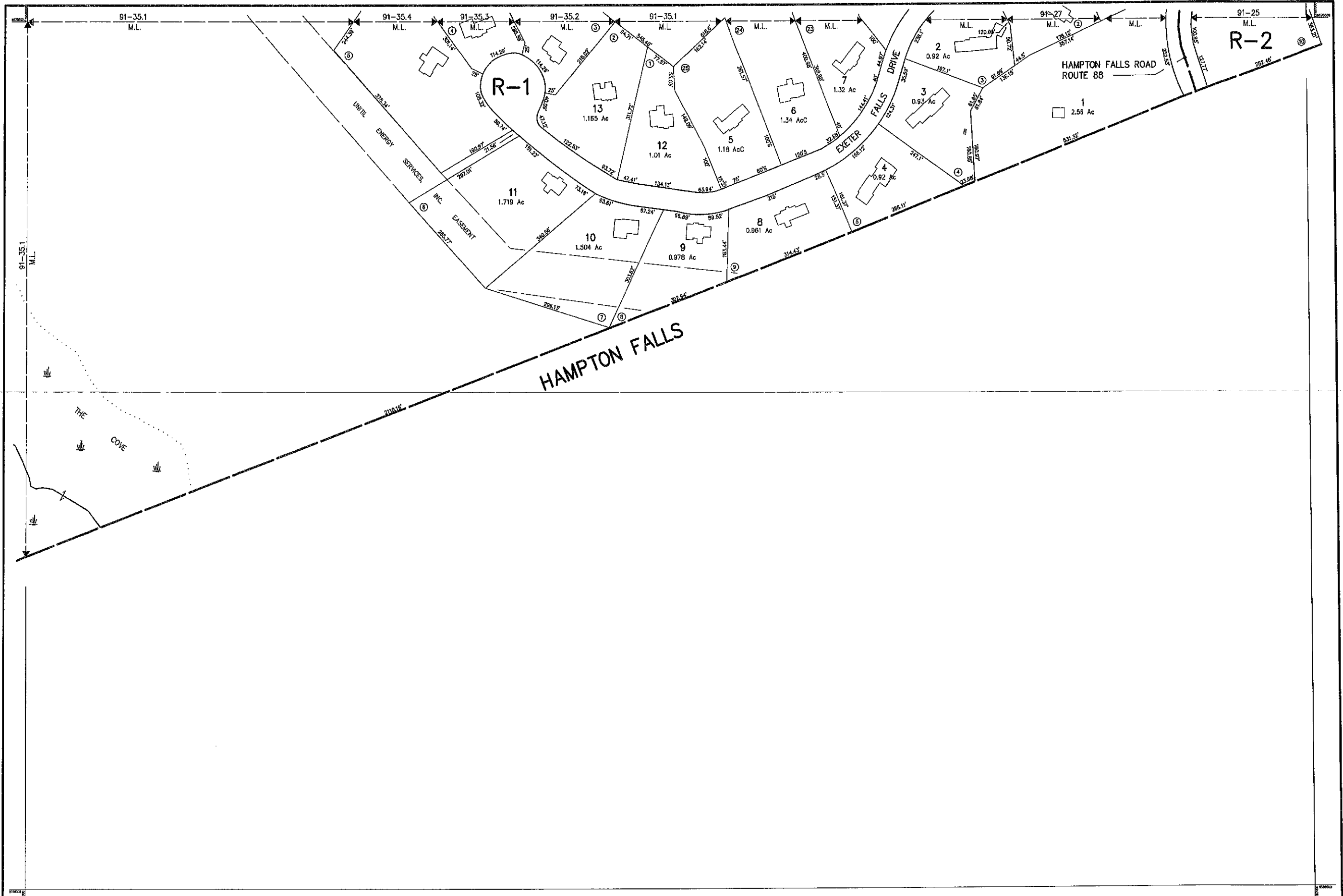
LEGEND
 EXEMPT PROPERTY (E)
 SUBDIVISION LOT NO. (L)
 ZONE LIMIT (Z)
 RIGHT OF WAY (R)
 COMMON OWNERSHIP (C)
 BUILDING (B)
 WETLANDS (W)

SCALE 1" = 100'
 FEET 0 50 100 200 300
 METERS 0 25 50 75
 REVISED TO: APRIL 1, 2021

PROPERTY MAPS
EXETER
 NEW HAMPSHIRE



MAP NO.
107



THIS MAP IS FOR ASSESSMENT PURPOSES. IT IS NOT VALID FOR LEGAL DESCRIPTION OR CONVEYANCE.
 THE HORIZONTAL DATUM IS THE NEW HAMPSHIRE STATE PLANE COORDINATE SYSTEM.
 PHOTOGRAPHY DATE: APRIL 25, 1995
 COMPLETION DATE: MARCH 29, 1996

PRODUCED IN 1996 BY
GVI Technologies
 11 PLEASANT STREET, LITTLETON, NH 03051
 603.322.6549 • WWW.GVI-TECH.COM

AREA SURVEYED Ac
AREA CALCULATED AcC
RECORD DIMENSION 100'
SCALED DIMENSION 100'S
MATCH LINE	← M.L. →
WATER	— W —

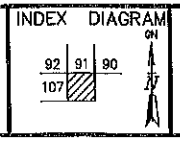
LEGEND

EXEMPT PROPERTY	①
SUBDIVISION LOT NO.	②
ZONE LIMIT	— Z —
RIGHT OF WAY	— R —
COMMON OWNERSHIP	— C —
BUILDING	— B —
WETLANDS	— W —

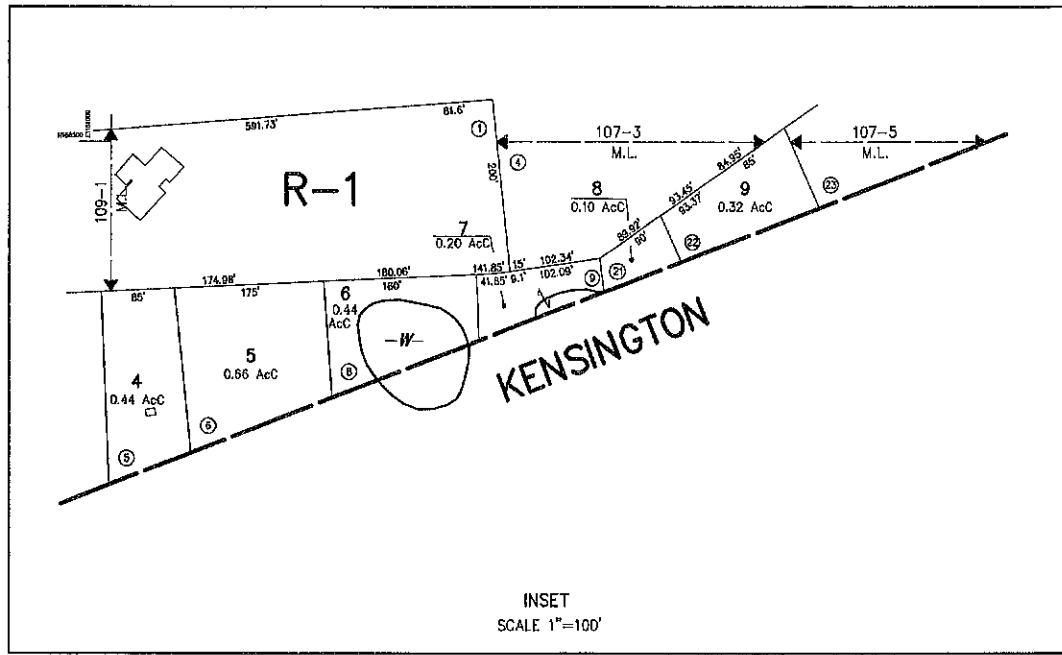
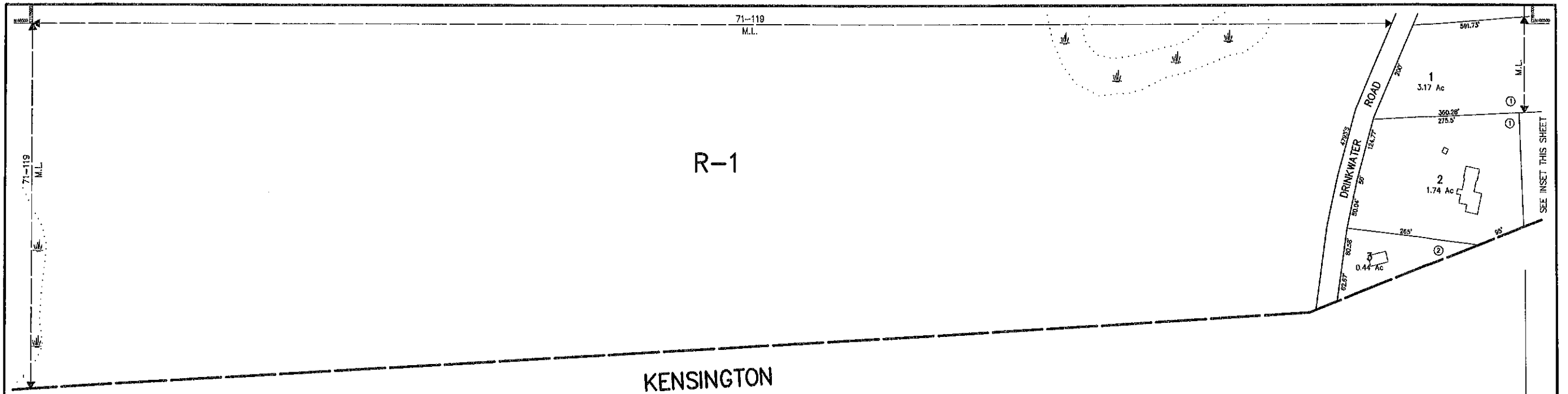
SCALE 1" = 100'

FEET: 0, 50, 100, 200, 300
 METERS: 0, 25, 50, 75
 REVISED TO: APRIL 1, 2021

PROPERTY MAPS
EXETER
 NEW HAMPSHIRE



MAP NO.
108



INSET
SCALE 1"=100'

THIS MAP IS FOR ASSESSMENT PURPOSES. IT IS NOT VALID FOR LEGAL DESCRIPTION OR CONVEYANCE.
 THE HORIZONTAL DATUM IS THE NEW HAMPSHIRE STATE PLANE COORDINATE SYSTEM.
 PHOTOGRAPHY DATE: APRIL 25, 1995
 COMPLETION DATE: MARCH 29, 1996

PRODUCED IN 1996 BY
GVT Technologies
 11 PLEASANT STREET, LITTLETON, NH 03041
 603.322.4540 - WWW.GVT-TECH.COM

AREA SURVEYED Ac
AREA CALCULATED Ac
RECORD DIMENSION 100'
SCALED DIMENSION 100'S
MATCH LINE	← M.L. →
WATER	—W—

LEGEND

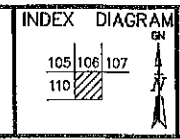
EXEMPT PROPERTY
SUBDIVISION LOT NO.	①
ZONE LIMIT
RIGHT OF WAY
COMMON OWNERSHIP
BUILDING
WETLANDS

SCALE 1" = 100'

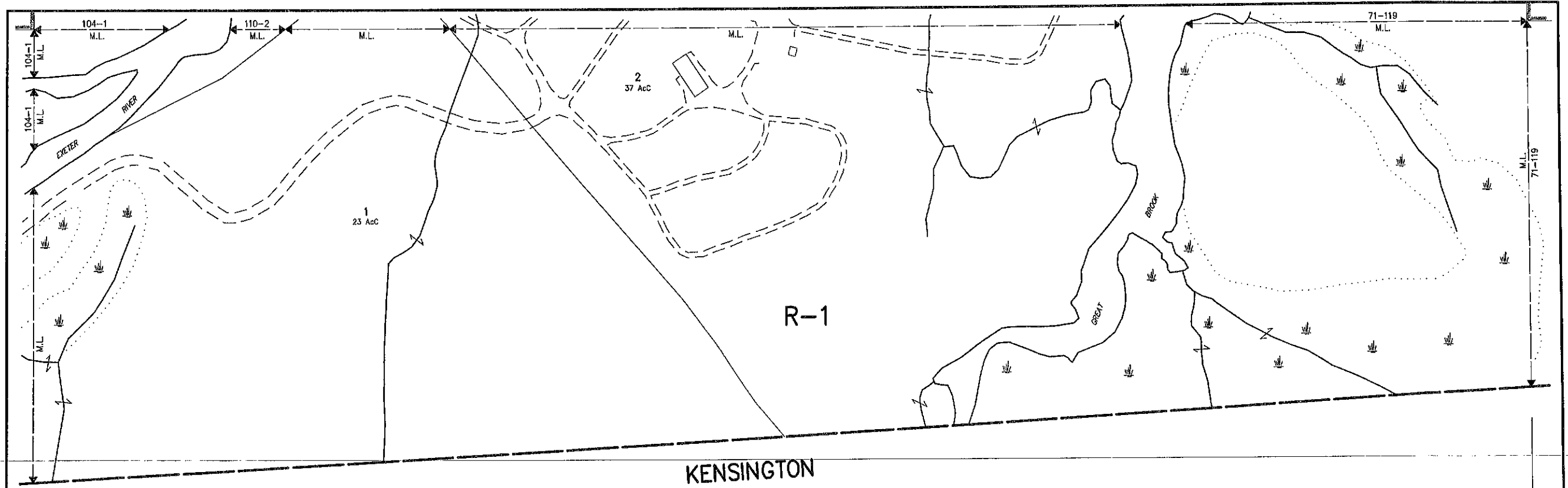
FEET: 0, 50, 100, 200, 300
 METERS: 0, 25, 50, 75

REVISED TO: APRIL 1, 2021

PROPERTY MAPS
EXETER
 NEW HAMPSHIRE



MAP NO.
109



THIS MAP IS FOR ASSESSMENT PURPOSES. IT IS NOT VALID FOR LEGAL DESCRIPTION OR CONVEYANCE.
 THE HORIZONTAL DATUM IS THE NEW HAMPSHIRE STATE PLANE COORDINATE SYSTEM.
 PHOTOGRAPHY DATE: APRIL 25, 1995
 COMPLETION DATE: MARCH 29, 1996

PRODUCED IN 1996 BY
CAI Technologies
41 PLEASANT STREET, LITTLETON, NH 03041
 603.322.4540 - WWW.CAI-TECH.COM

AREA SURVEYED	Ac
AREA CALCULATED	Ac
RECORD DIMENSION	100'
SCALED DIMENSION	100'S
WATCH LINE	M.L.
WATER	W

LEGEND

EXEMPT PROPERTY	(Symbol)
SUBDIVISION LOT NO.	(Symbol)
ZONE LIMIT	(Symbol)
RIGHT OF WAY	(Symbol)
COMMON OWNERSHIP	(Symbol)
BUILDING	(Symbol)
WETLANDS	(Symbol)

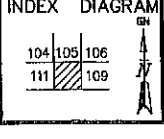
SCALE 1" = 100'

FEET: 0 50 100 200 300

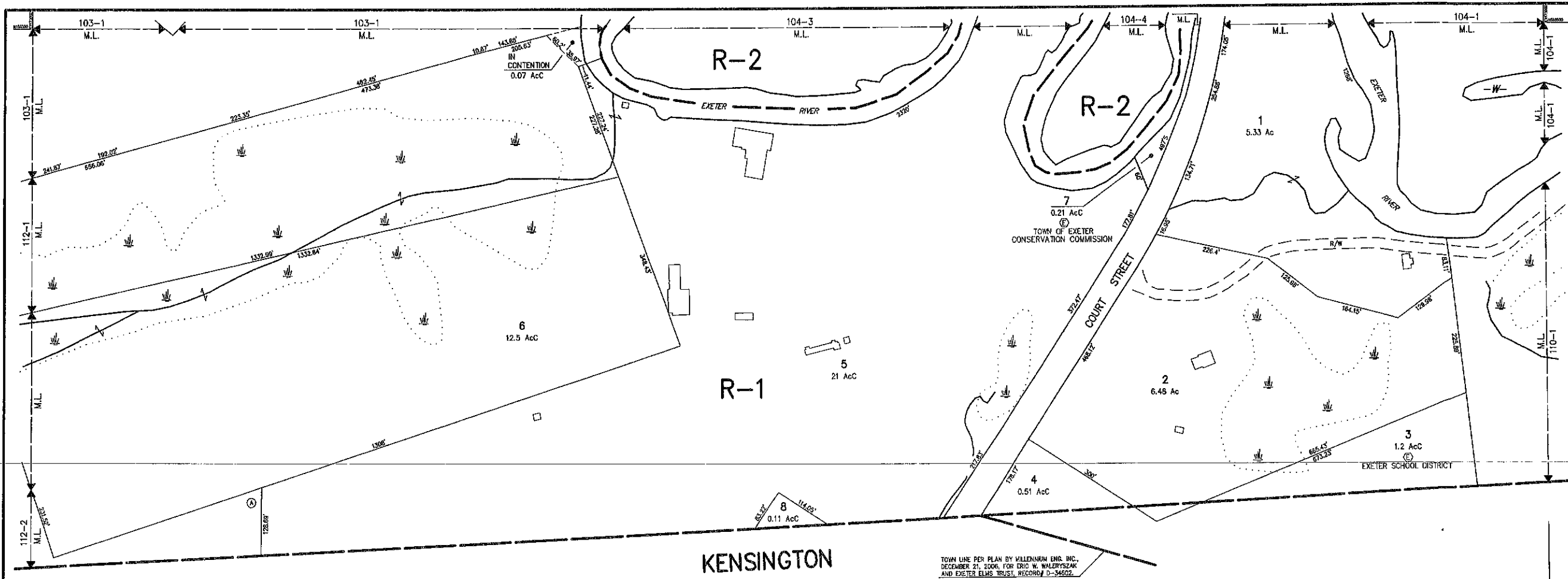
METERS: 0 25 50 75

REVISED TO: APRIL 1, 2021

PROPERTY MAPS
EXETER
 NEW HAMPSHIRE



MAP NO.
110



TOWN LINE PER PLAN BY VILLENRIAM ENG. INC.,
DECEMBER 21, 2006, FOR ERIC W. WALERYSZAK
AND EXETER ELMS TRUST, RECORD D-34602

THIS MAP IS FOR ASSESSMENT PURPOSES. IT IS NOT VALID FOR LEGAL DESCRIPTION OR CONVEYANCE.
THE HORIZONTAL DATUM IS THE NEW HAMPSHIRE STATE PLANE COORDINATE SYSTEM.
PHOTOGRAPHY DATE: APRIL 25, 1995
COMPLETION DATE: MARCH 26, 1996

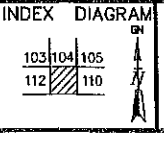
PRODUCED IN 1996 BY
 CVA Technologies
 11 PLEASANT STREET, LITTLETON, NH 03041
 603.352.4510 • WWW.CVA-TECH.COM

LEGEND	
AREA SURVEYED	Ac
AREA CALCULATED	Ac
RECORDED DIMENSION	100'
SCALED DIMENSION	100'S
WATCH LINE	M.L.
WATER	-W-

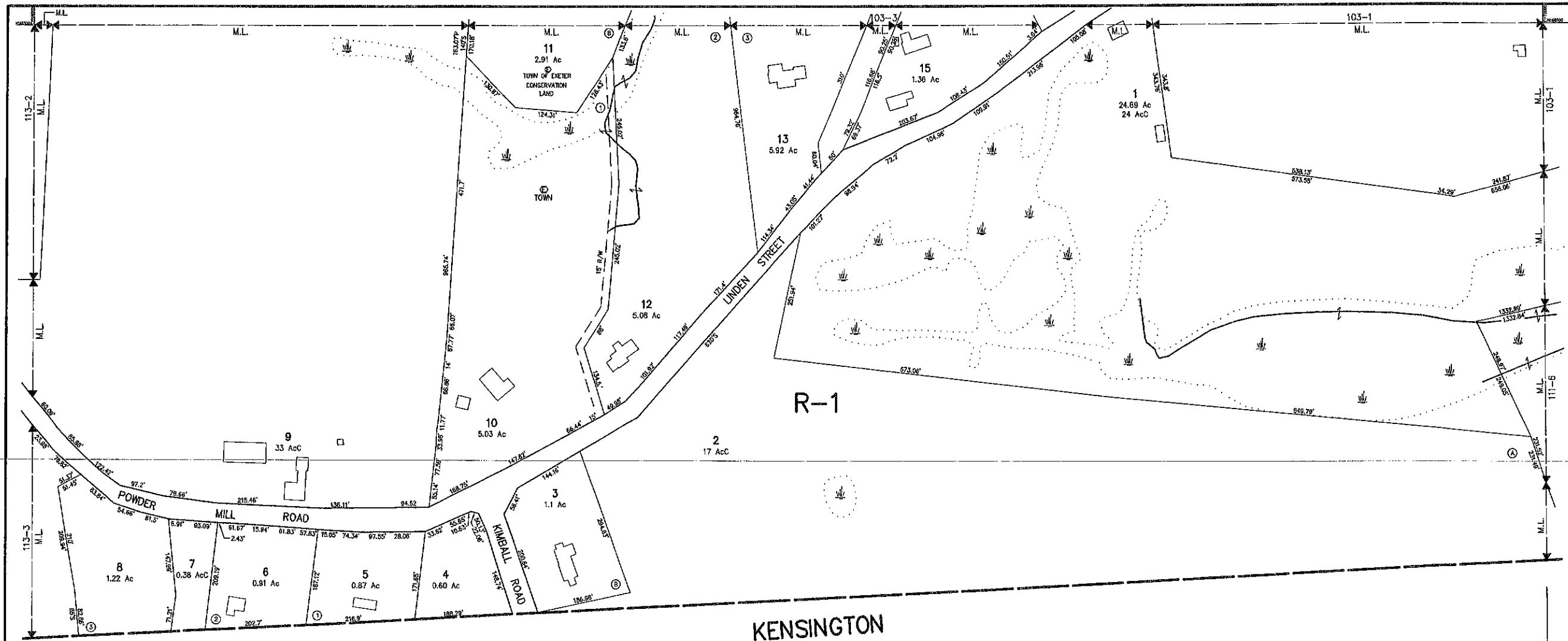
EXEMPT PROPERTY	⊕
SUBDIVISION LOT NO.	Ⓢ
ZONE LIMIT	—Z—
RIGHT OF WAY	—R/W—
COMMON OWNERSHIP	—C/O—
BUILDING	—B—
WETLANDS	—W—

SCALE 1" = 100'
 FEET 0 50 100 200 300
 METERS 0 25 50 75
 REVISED TO: APRIL 1, 2021

PROPERTY MAPS
EXETER
 NEW HAMPSHIRE



MAP NO.
111



THIS MAP IS FOR ASSESSMENT PURPOSES. IT IS NOT VALID FOR LEGAL DESCRIPTION OR CONVEYANCE.
 THE HORIZONTAL DATUM IS THE NEW HAMPSHIRE STATE PLANE COORDINATE SYSTEM.
 PHOTOGRAPHY DATE: APRIL 25, 1995
 COMPLETION DATE: MARCH 29, 1996

PRODUCED IN 1995 BY
CAE Technologies
 11 FLEASAMIT STREET, LITTLETON, NH 03061
 603.322.1590 - WWW.CAE-TECH.COM

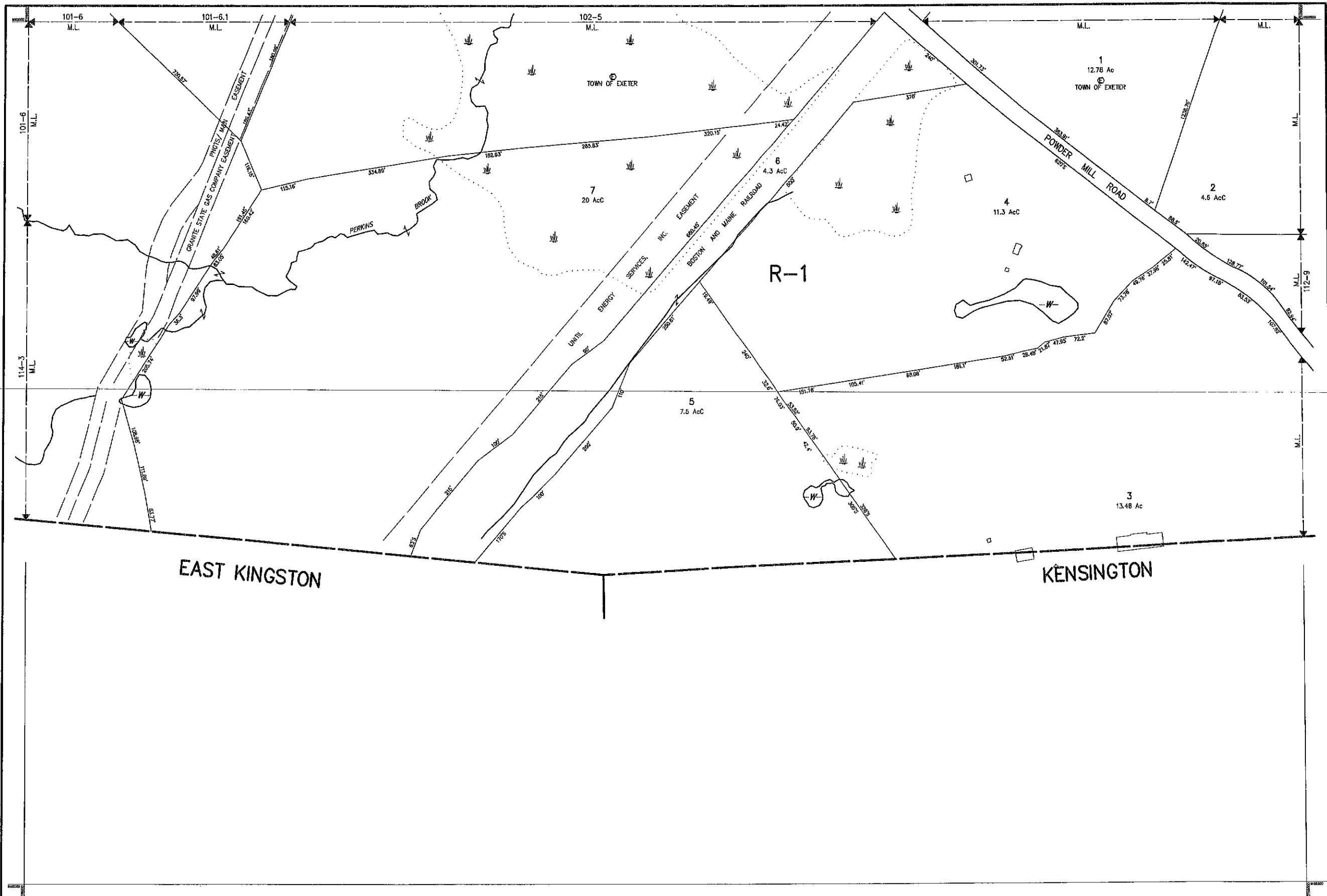
AREA SURVEYED	Ac
AREA CALCULATED	AcC
RECORD DIMENSION	100'
SCALED DIMENSION	100'S
MATCH LINE	← M.L. →	
WATER	~~~~~	

LEGEND
 EXEMPT PROPERTY: (E)
 SUBDIVISION LOT NO.: (S)
 ZONE LINE: (Z)
 RIGHT OF WAY: (R/W)
 COMMON OWNERSHIP: (C/O)
 BUILDING: (B)
 WETLANDS: (W)

SCALE 1" = 100'
 FEET: 0 50 100 200 300
 METERS: 0 25 50 75
 REVISED TO: APRIL 1, 2021

PROPERTY MAPS
EXETER
 NEW HAMPSHIRE

NO PARCEL 14
 INDEX DIAGRAM
 102 103 104
 113 111
 MAP NO. **112**



THIS MAP IS FOR ASSESSMENT PURPOSES. IT IS NOT VALID FOR LEGAL DESCRIPTION OR CONVEYANCE.

THE HORIZONTAL DATUM IS THE NEW HAMPSHIRE STATE PLANE COORDINATE SYSTEM.

PHOTOGRAPHY DATE: APRIL 25, 1995

COMPLETION DATE: MARCH 29, 1996

PRODUCED IN 1699 BY

GeoVista Technologies

11 PLEASANT STREET, LITTLETON, NH 03061
603.252.4596 - WWW.GEOTECH.COM

AREA SURVEYED Ac
 AREA CALCULATED AcC
 RECORD DIMENSION 100'
 SCALED DIMENSION 100'S
 MATCH LINE M.L.
 WATER W

LEGEND

EMPT PROPERTY (E)
 SUBDIVISION LOT NO. (L)
 ZONE LIMIT (Z)
 RIGHT OF WAY (R)
 COMMON OWNERSHIP (C)
 BUILDING (B)
 WETLANDS (W)

SCALE 1" = 100'

FEET 0 50 100 200 300

METERS 0 25 50 75

REVISED TO : APRIL 1, 2021

PROPERTY MAPS

EXETER

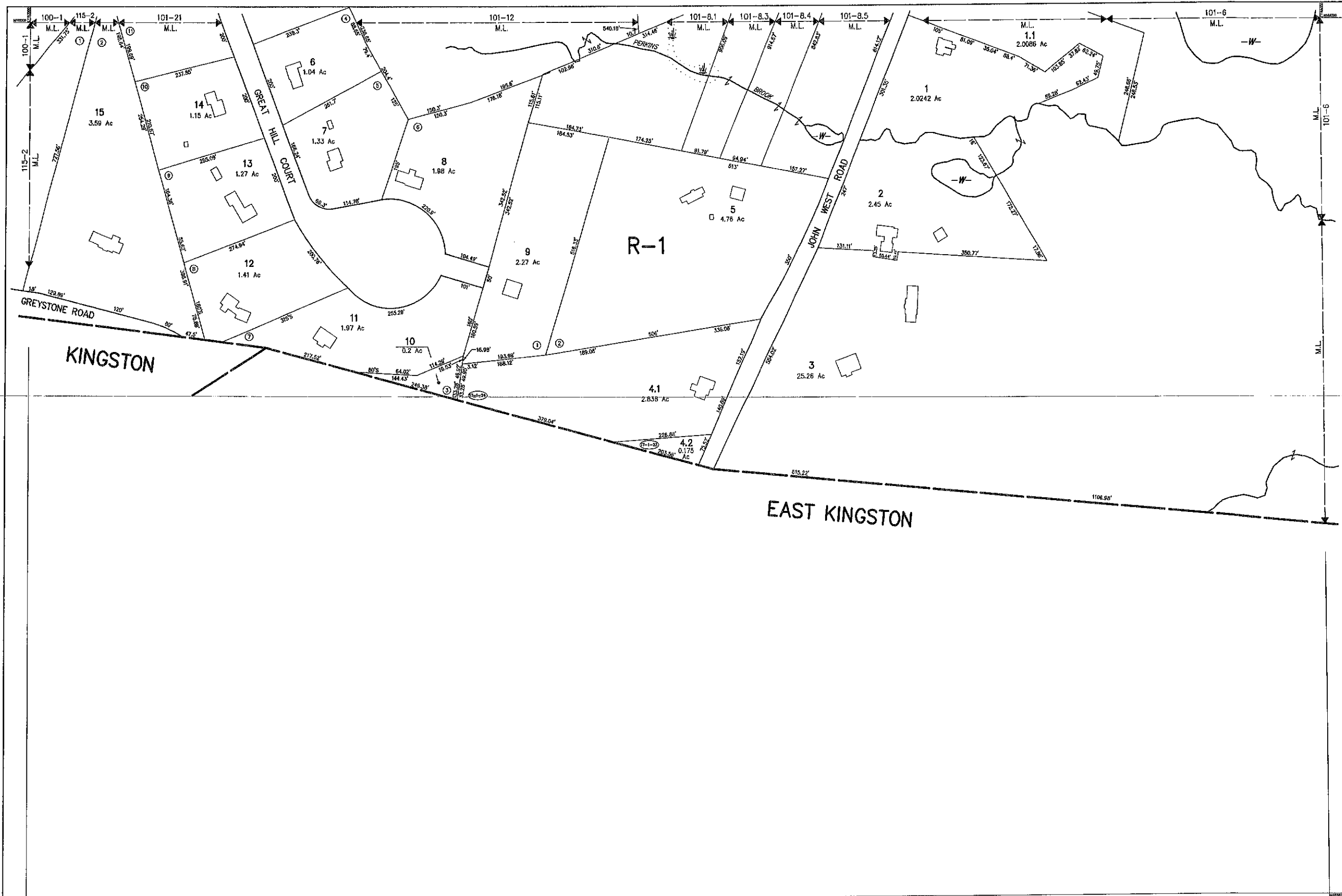
NEW HAMPSHIRE

INDEX DIAGRAM

101 102 103
114 112 112

MAP NO.

113



THIS MAP IS FOR ASSESSMENT PURPOSES. IT IS NOT VALID FOR LEGAL DESCRIPTION OR CONVEYANCE.
 THE HORIZONTAL DATUM IS THE NEW HAMPSHIRE STATE PLANE COORDINATE SYSTEM.
 PHOTOGRAPHY DATE: APRIL 25, 1995
 COMPLETION DATE: MARCH 29, 1996

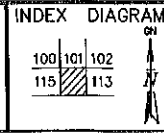
PRODUCED IN 1996 BY
CAD Technologies
 11 PLEASANT STREET, LITTLETON, NH 03581
 603.322.4549 • WWW.CADTECH.COM

AREA SURVEYED	Ac
AREA CALCULATED	Ac
RECORD DIMENSION	100'
SCALED DIMENSION	100'S
MATCH LINE	M.L.
WATER	-W-

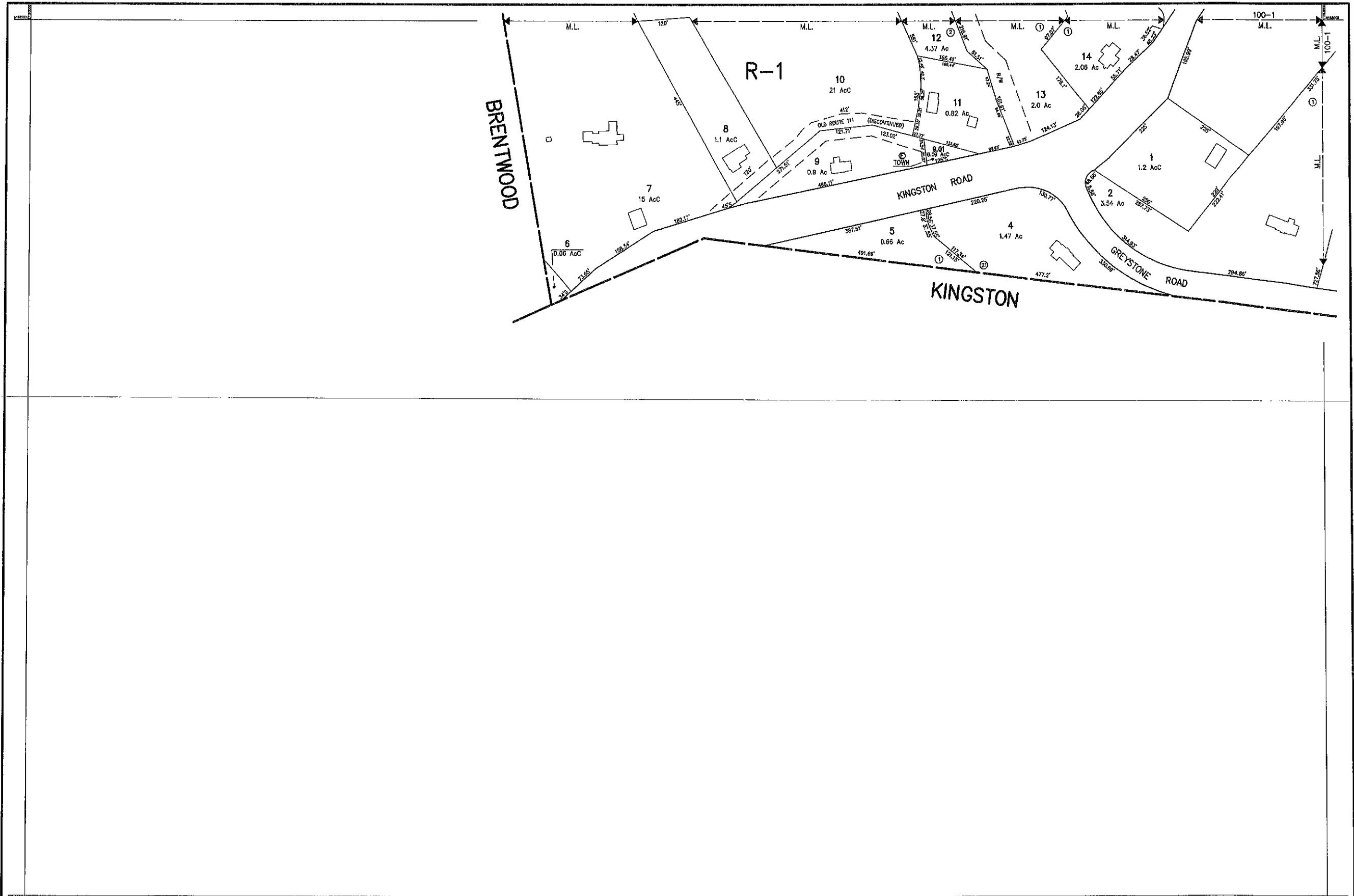
EXEMPT PROPERTY	⊙
SUBDIVISION LOT NO.	①
ZONE LIMIT	—
RIGHT OF WAY	—
COMMON OWNERSHIP	—
BUILDING	□
WETLANDS	—

SCALE 1" = 100'
 FEET 0 50 100 200 300
 METERS 0 25 50 75
 REVISED TO: APRIL 1, 2021

PROPERTY MAPS
EXETER
 NEW HAMPSHIRE



MAP NO.
114



NO PARCEL 3

THIS MAP IS FOR ASSESSMENT PURPOSES. IT IS NOT VALID FOR LEGAL DESCRIPTION OR CONVEYANCE.
 THE HORIZONTAL DATUM IS THE NEW HAMPSHIRE STATE PLANE COORDINATE SYSTEM.
 PHOTOGRAPHY DATE: APRIL 25, 1995
 COMPLETION DATE: MARCH 29, 1996

PRODUCED IN 1996 BY
 CA Technologies
 11 PLEASANT STREET, LITTLETON, NH 03061
 809.332.4540 • WWW.CA-TECH.COM

LEGEND	
AREA SURVEYED	Ac
AREA CALCULATED	AcC
RECORD DIMENSION	100'
SCALED DIMENSION	100'S
MATCH LINE	M.L.
WATER	-W-

EXEMPT PROPERTY	Ⓢ
SUBDIVISION LOT NO.	Ⓛ
ZONE LIMIT	—Z—
RIGHT OF WAY	—R—
COMMON OWNERSHIP	—C—
BUILDING	—B—
WETLANDS	—W—

SCALE 1" = 100'
 FEET: 0 50 100 200 300
 METERS: 0 25 50 75
 REVISED TO: APRIL 1, 2021

PROPERTY MAPS
EXETER
 NEW HAMPSHIRE

INDEX DIAGRAM

MAP NO.
115