

PROPERTY MAPS

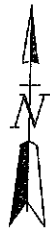
EXETER

NEW HAMPSHIRE

PREPARED BY



11 PLEASANT ST, LITTLETON, NH 03561
(800) 322-4540 WWW.CAI-TECH.COM



KEY TO ZONING SYMBOLS
AS SHOWN ON MAP SHEETS

--- ZONING DISTRICT LIMITS

DISTRICTS

RESIDENTIAL:

- RU RURAL
- R-1 SINGLE FAMILY
- R-2 SINGLE FAMILY
- R-3 SINGLE FAMILY
- R-4 MULTI-FAMILY
- R-5 MULTI-FAMILY/ELDERLY
- R-6 RETIREMENT PLANNED COMMUNITY
- M MOBILE HOME PARK
- MS MOBILE HOME SUBDIVISION

COMMERCIAL:

- C-1 CENTRAL AREA COMMERCIAL
- C-2 HIGHWAY COMMERCIAL
- C-3 EPPING ROAD HIGHWAY COMMERCIAL
- NP NEIGHBORHOOD PROFESSIONAL
- WC WATERFRONT COMMERCIAL

CORPORATE/TECHNOLOGY:

- CT CORPORATE TECHNOLOGY PARK
- CT-1 CORPORATE TECHNOLOGY-1 PARK

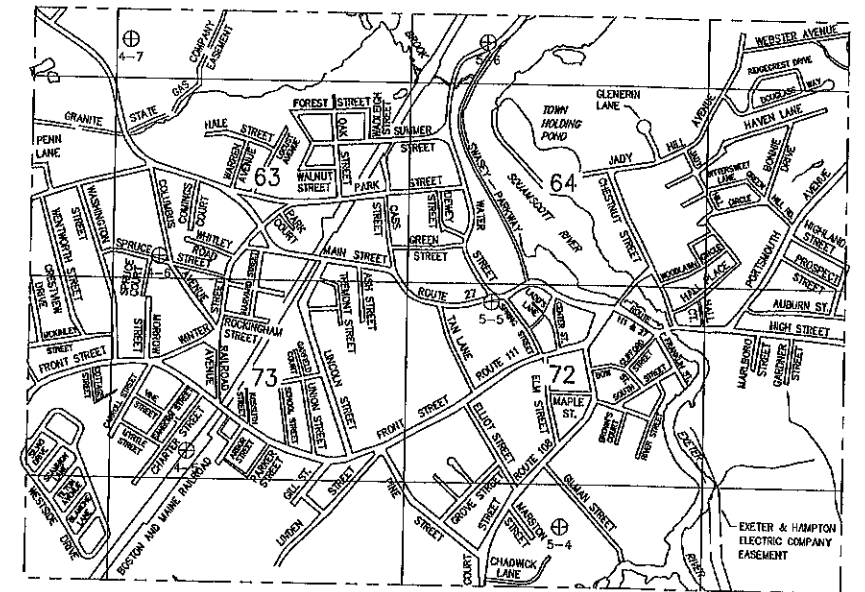
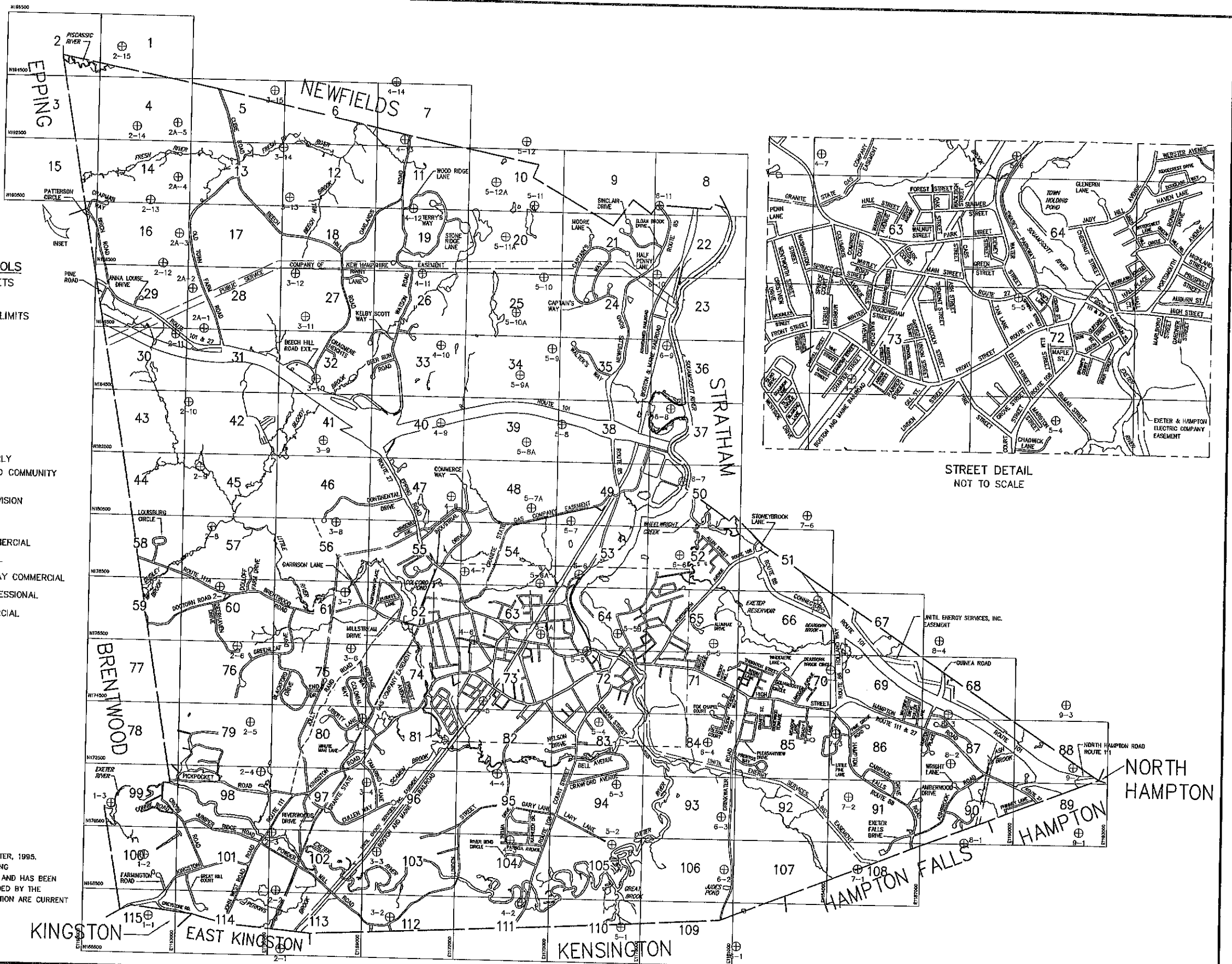
INDUSTRIAL:

- I INDUSTRIAL

HEALTHCARE:

- H HEALTHCARE

SOURCE: ZONING MAP OF THE TOWN OF EXETER, 1995.
PREPARED BY ROCKINGHAM PLANNING
COMMISSION DATED APRIL 7, 1995, AND HAS BEEN
UPDATED WITH INFORMATION PROVIDED BY THE
TOWN OF EXETER. ZONING INFORMATION ARE CURRENT
TO MARCH 2019.



THIS MAP IS FOR ASSESSMENT PURPOSES. IT IS NOT VALID
FOR LEGAL DESCRIPTION OR CONVEYANCE.
THE HORIZONTAL DATUM IS THE NEW HAMPSHIRE STATE
PLANE COORDINATE SYSTEM.
PHOTOGRAPHY DATE: APRIL 25, 1995
COMPLETION DATE: MARCH 29, 1996

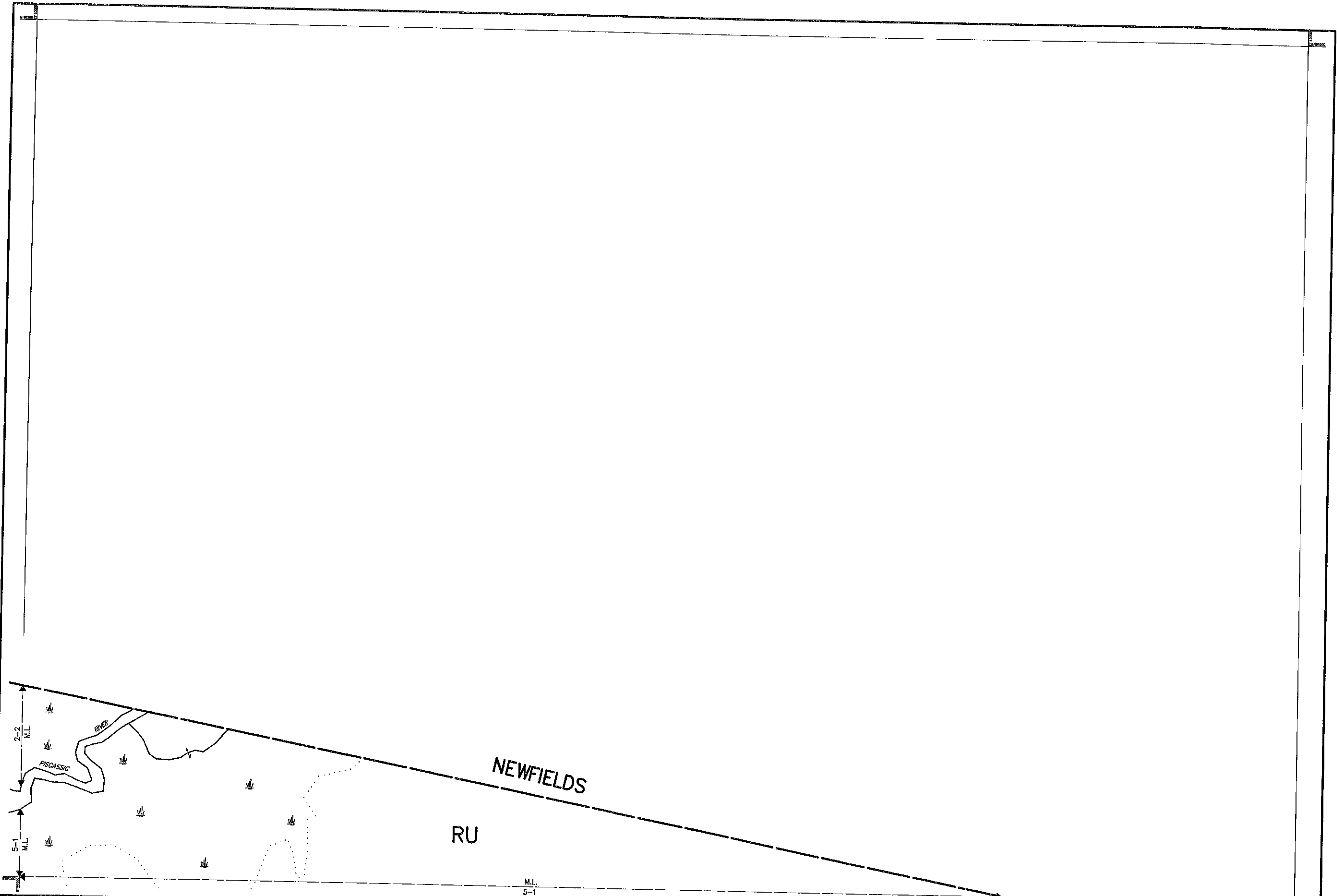
PRODUCED IN 1996 BY
CAVE Technologies
11 PLEASANT STREET, LITTLETON, NH 03045
800.322.4548 • WWW.CAVE-TECH.COM

LEGEND
72 MAP SHEET NUMBER
⊕ APPROXIMATE CENTER OF 1" = 100' CRONAFLEX ENLARGEMENT
--- UTILITY EASEMENT
COORDINATE VALUE OF NEW HAMPSHIRE STATE PLANE COORDINATE SYSTEM NAD-83

SCALE 1" = 1500'
FEET 1500 0 1500 3000
METERS 750 0 750
REVISED TO: APRIL 1, 2020

PROPERTY MAPS
EXETER
NEW HAMPSHIRE

INDEX MAP



THIS MAP IS FOR ASSESSMENT PURPOSES. IT IS NOT VALID FOR LEGAL DESCRIPTION OR CONVEYANCE.

THE HORIZONTAL DATUM IS THE NEW HAMPSHIRE STATE PLANE COORDINATE SYSTEM.

PHOTOGRAPHY DATE: APRIL 25, 1995

COMPLETION DATE: MARCH 29, 1996

PRODUCED IN 1996 BY

11 PLEASANT STREET, LITTLETON, NH 03561
603.322.4540 • WWW.CAI-TECH.COM

| LEGEND | |
|-----------------------------|-------|
| AREA SURVEYED | Ac |
| AREA CALCULATED | AcC |
| RECORD DIMENSION | 100' |
| SCALED DIMENSION | 100'S |
| MATCH LINE | M.L. |
| WATER | —#— |
| EXEMPT PROPERTY | ⓪ |
| SUBDIVISION LOT NO. | Ⓛ |
| ZONE LIMIT | —Z— |
| RIGHT OF WAY | —R— |
| CONDOMINIUM SHIP | —C— |
| BUILDING | —B— |
| WETLANDS | —W— |

SCALE 1" = 100'

FEET: 0, 50, 100, 200, 300

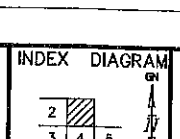
METERS: 0, 25, 50, 75

REVISED TO: APRIL 1, 2020

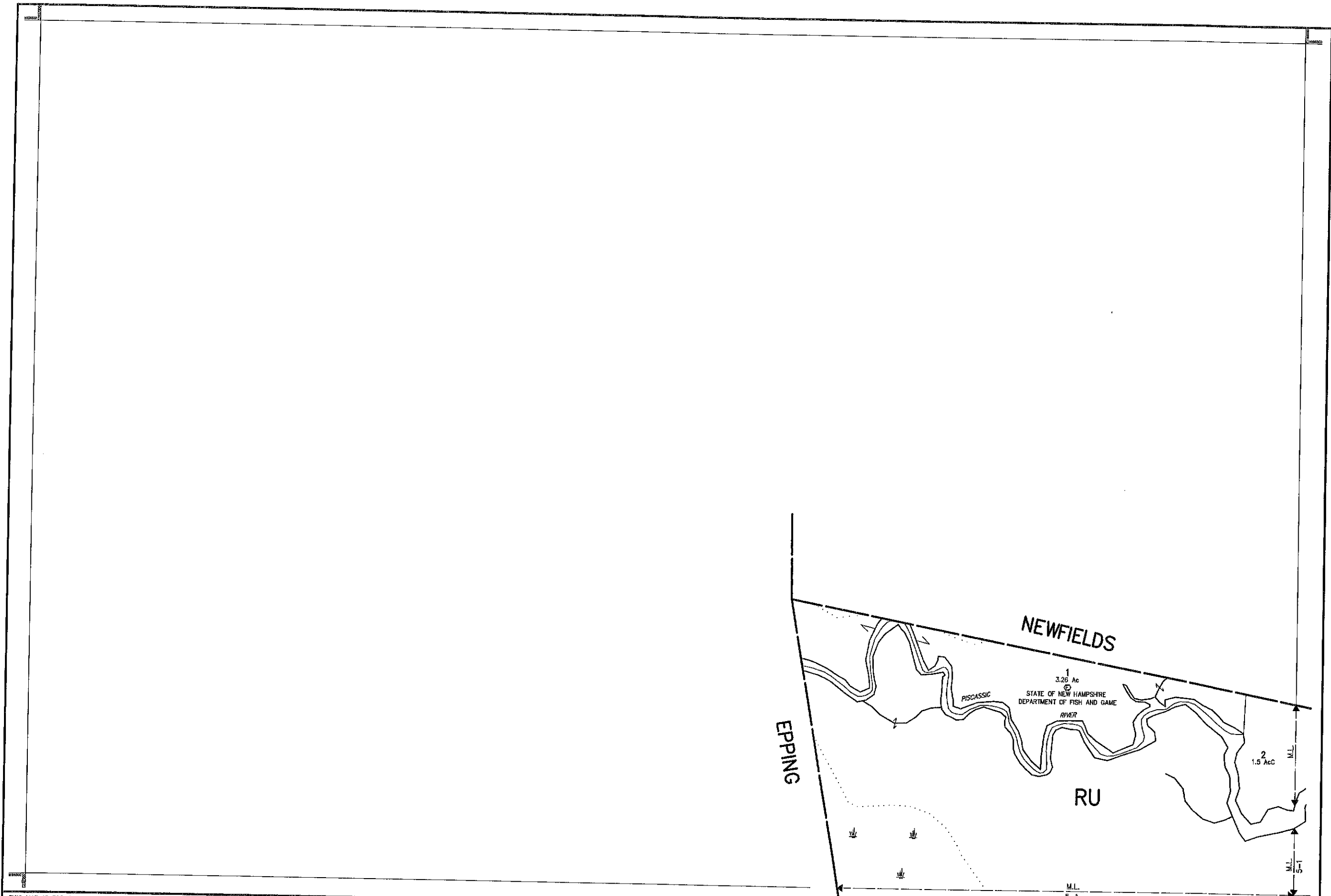
PROPERTY MAPS

EXETER

NEW HAMPSHIRE



MAP NO. 1



THIS MAP IS FOR ASSESSMENT PURPOSES. IT IS NOT VALID FOR LEGAL DESCRIPTION OR CONVEYANCE.

THE HORIZONTAL DATUM IS THE NEW HAMPSHIRE STATE PLANE COORDINATE SYSTEM.

PHOTOGRAPHY DATE: APRIL 25, 1985

COMPLETION DATE: MARCH 29, 1986

PRODUCED IN 1986 BY

11 PLEASANT STREET, LITTON, MA 02351
603.322.4548 • WWW.CA-TECH.COM

LEGEND

| | |
|----------------------------|-------|
| AREA SURVEYED | Ac |
| AREA CALCULATED | AcC |
| RECORD DIMENSION | 100' |
| SCALED DIMENSION | 100'S |
| MATCH LINE | M.L. |
| WATER | W |

| | |
|-----------------------------|---|
| EXEMPT PROPERTY | ⊙ |
| SUBDIVISION LOT NO. | Ⓢ |
| ZONE LIMIT | — |
| RIGHT OF WAY | — |
| COMMON OWNERSHIP | — |
| BUILDING | — |
| WETLANDS | — |

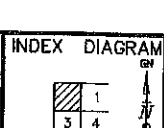
SCALE 1" = 100'

REVISD TO : APRIL 1, 2020

PROPERTY MAPS

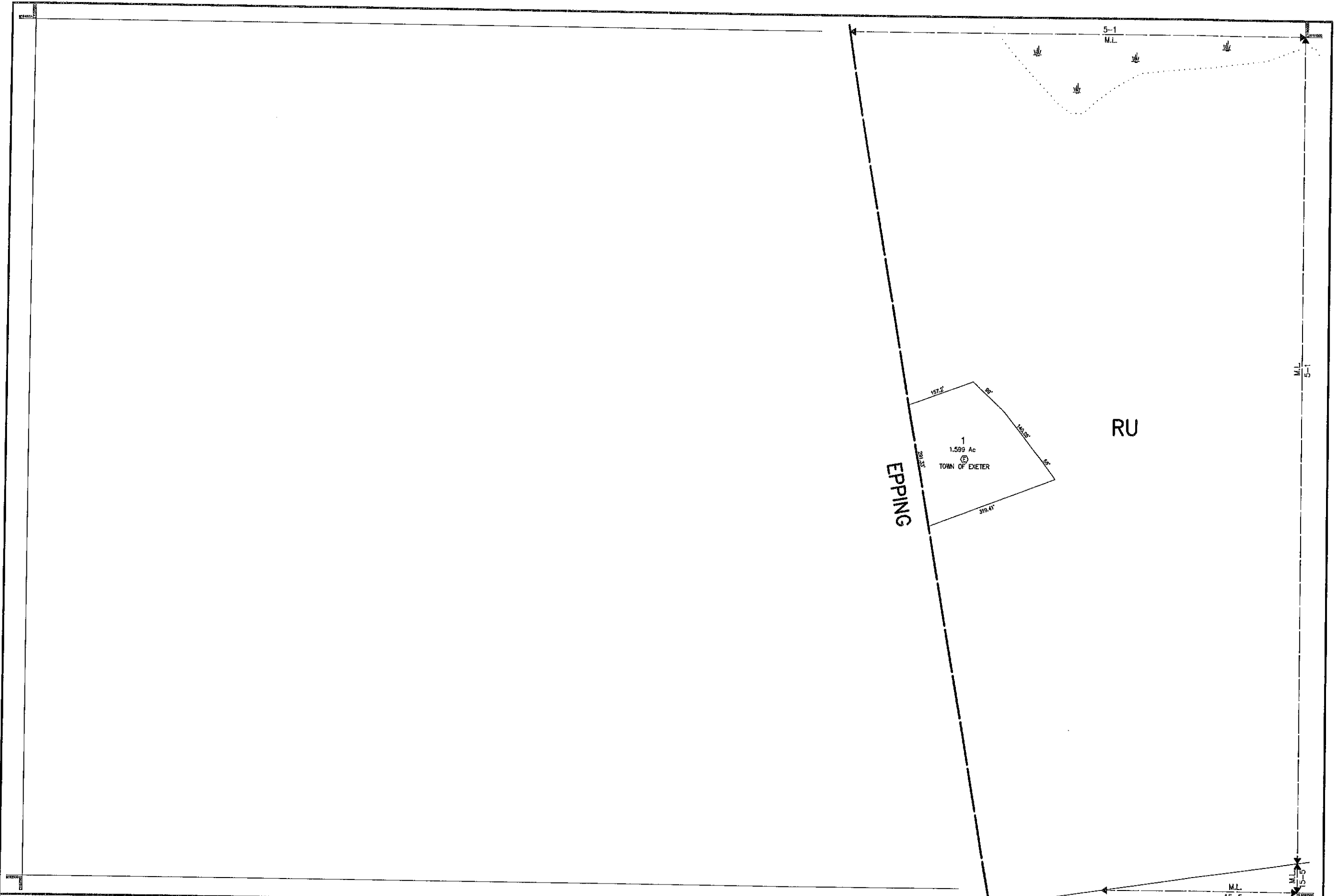
EXETER

NEW HAMPSHIRE



MAP NO.

2



THIS MAP IS FOR ASSESSMENT PURPOSES. IT IS NOT VALID FOR LEGAL DESCRIPTION OR CONVEYANCE.

THE HORIZONTAL DATUM IS THE NEW HAMPSHIRE STATE PLANE COORDINATE SYSTEM.

PHOTOGRAPHY DATE: APRIL 25, 1995

COMPLETION DATE: MARCH 29, 1995

PRODUCED IN 1999 BY

CAI Technologies

11 PLEASANT STREET, LITTLETON, NH 03051
803.322.4540 - WWW.CAI-TECH.COM

AREA SURVEYED Ac

AREA CALCULATED Ac

RECORD DIMENSION 100'

SCALED DIMENSION 100'S

MATCH LINE

WATER

LEGEND

EXEMPT PROPERTY

SUBDIVISION LOT NO.

ZONE LIMIT

RIGHT OF WAY

COMMON OWNERSHIP

BUILDING

WETLANDS

SCALE 1" = 100'

FEET 0 100 200 300

METERS 0 25 50 75

REVISED TO: APRIL 1, 2020

PROPERTY MAPS

EXETER

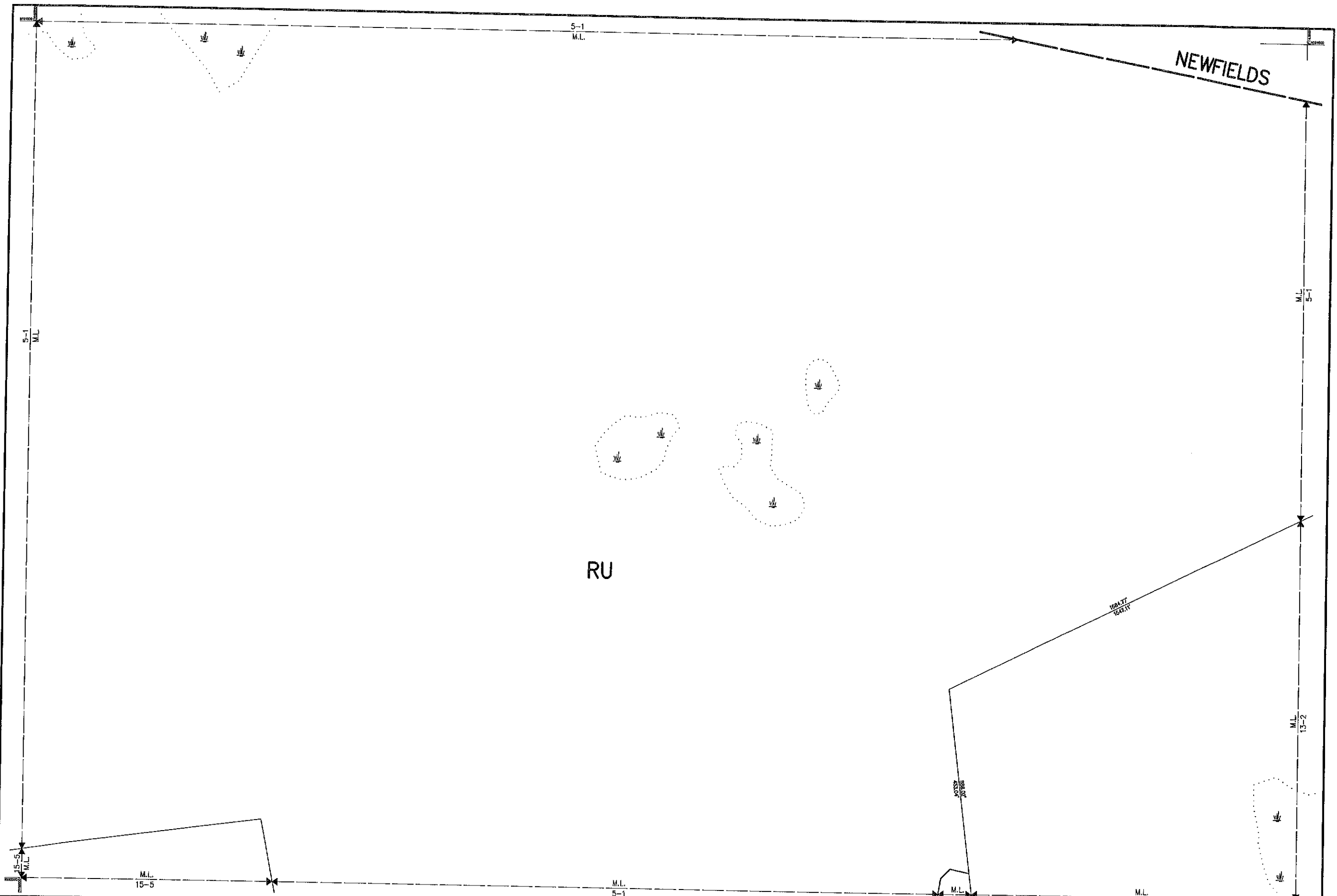
NEW HAMPSHIRE

INDEX DIAGRAM

| | |
|----|----|
| 2 | 1 |
| 15 | 14 |

MAP NO.

3



THIS MAP IS FOR ASSESSMENT PURPOSES. IT IS NOT VALID FOR LEGAL DESCRIPTION OR CONVEYANCE.
 THE HORIZONTAL DATUM IS THE NEW HAMPSHIRE STATE PLANE COORDINATE SYSTEM.
 PHOTOGRAPHY DATE: APRIL 25, 1995
 COMPLETION DATE: MARCH 29, 1996

PRODUCED IN 1996 BY
CAE Technologies
 11 PLEASANT STREET, LITTLETON, NH 03081
 603.322.4540 - WWW.CAE-TECH.COM

| | |
|------------------|-------|
| AREA SURVEYED | Ac |
| AREA CALCULATED | Ac |
| RECORD DIMENSION | 100' |
| SCALED DIMENSION | 100'S |
| MATCH LINE | M.L. |
| WATER | W |

LEGEND

| | |
|---------------------|---|
| EXEMPT PROPERTY | ① |
| SUBDIVISION LOT NO. | ② |
| ZONE LIMIT | ③ |
| RIGHT OF WAY | ④ |
| COMMON OWNERSHIP | ⑤ |
| BUILDING | ⑥ |
| WETLANDS | ⑦ |

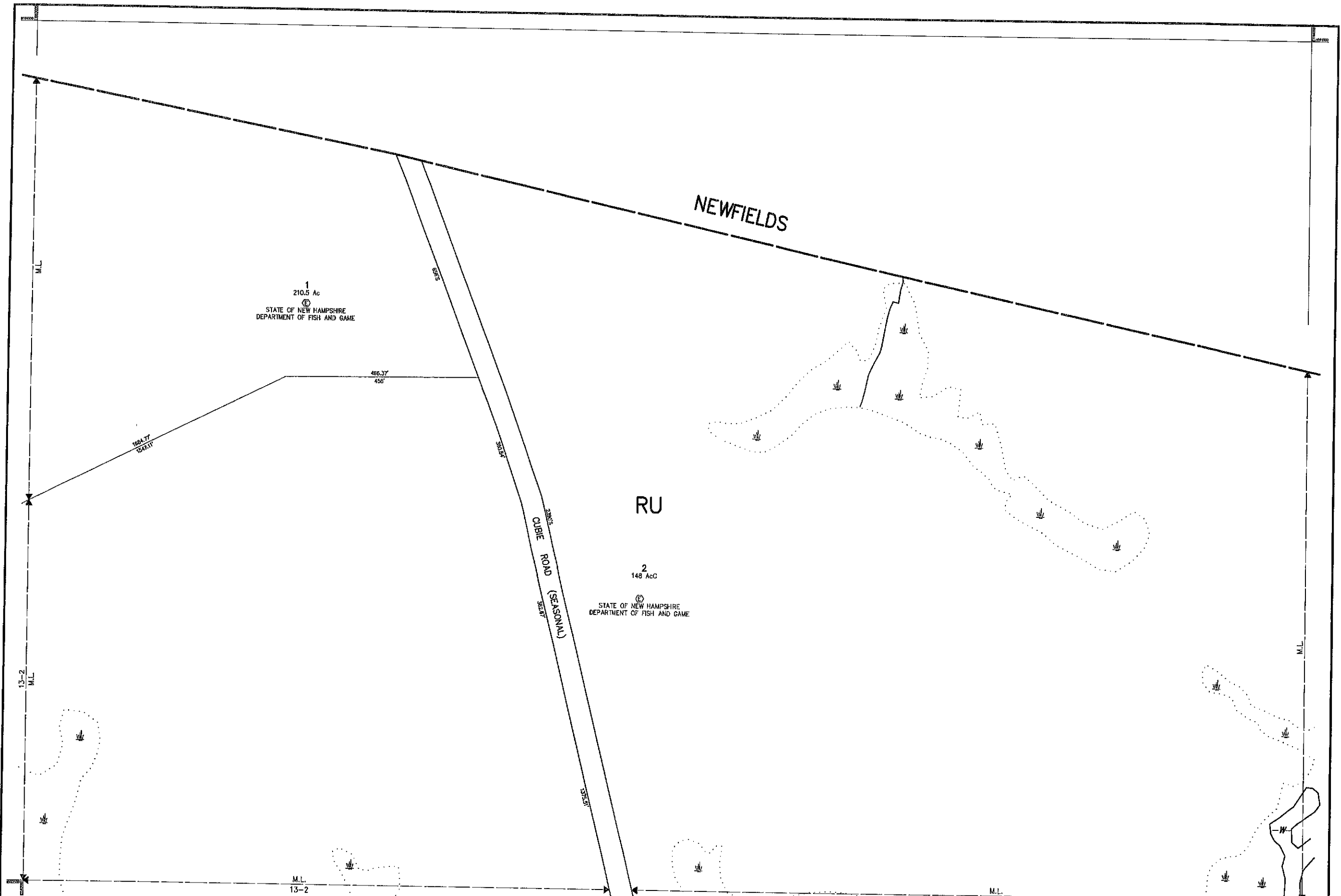
SCALE 1" = 100'
 FEET 0 50 100 200 300
 METERS 0 25 50 75
 REVISED TO: APRIL 1, 2020

PROPERTY MAPS
EXETER
 NEW HAMPSHIRE

INDEX DIAGRAM

| | | |
|----|----|----|
| 2 | 1 | 5 |
| 3 | 4 | 13 |
| 15 | 14 | 13 |

MAP NO.
4



THIS MAP IS FOR ASSESSMENT PURPOSES. IT IS NOT VALID FOR LEGAL DESCRIPTION OR CONVEYANCE.
 THE HORIZONTAL DATUM IS THE NEW HAMPSHIRE STATE PLANE COORDINATE SYSTEM.
 PHOTOGRAPHY DATE: APRIL 25, 1995
 COMPLETION DATE: MARCH 29, 1998

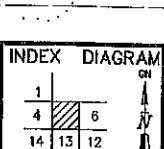
PRODUCED IN 1998 BY
GVT Technologies
11 PLEASANT STREET, LITTLETON, NH 03581
 603.322.4540 - WWW.GVT-TECH.COM

| | |
|------------------|-------|
| AREA SURVEYED | Ac |
| AREA CALCULATED | Ac |
| RECORD DIMENSION | 100' |
| SCALED DIMENSION | 100'S |
| MATCH LINE | M.L. |
| WATER | W |

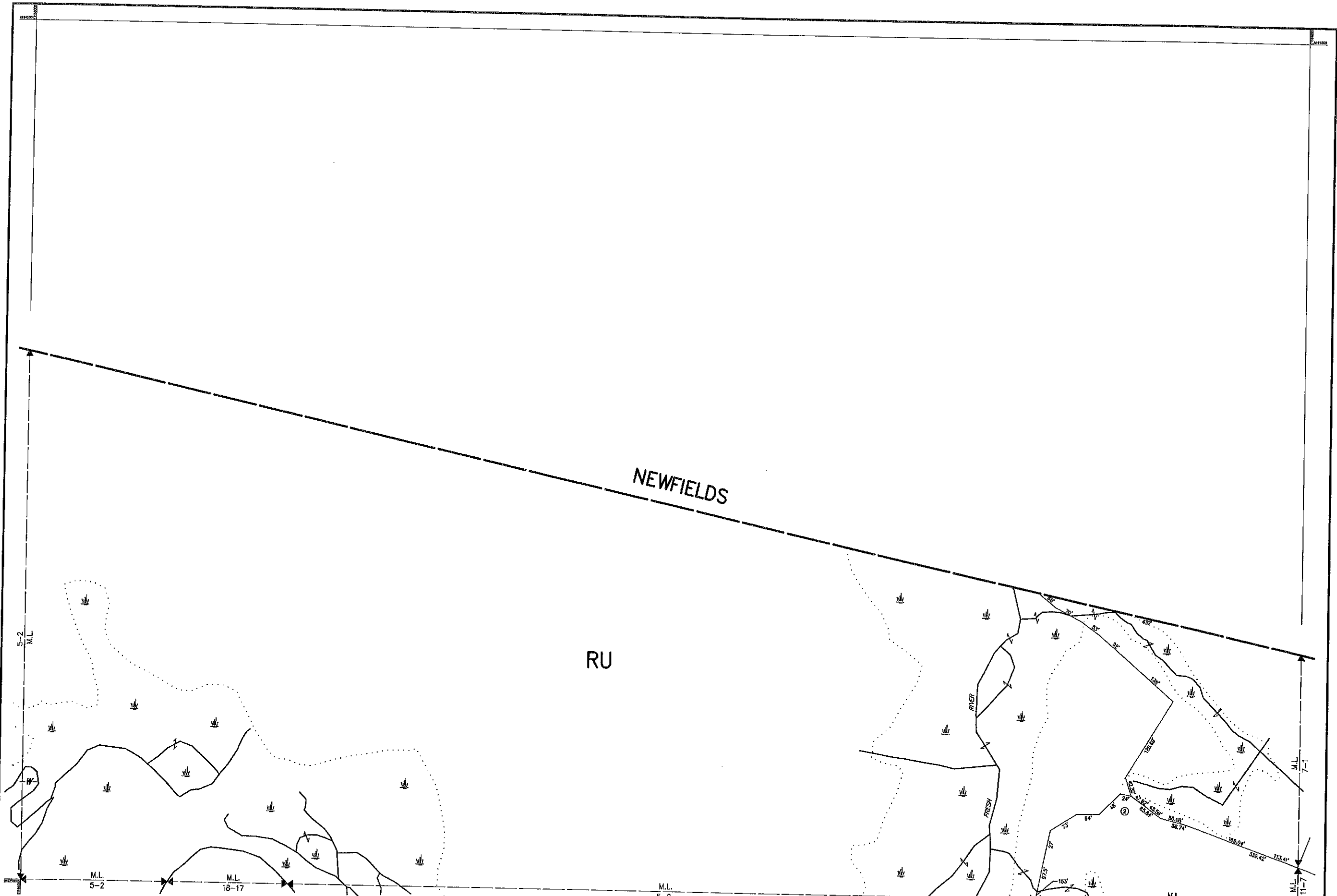
LEGEND
 EXEMPT PROPERTY
 SUBDIVISION LOT NO.
 ZONE LIMIT
 RIGHT OF WAY
 COMMON OWNERSHIP
 BUILDING
 WETLANDS

SCALE 1" = 100'
 FEET 0 50 100 200 300
 METERS 0 25 50 75
 REVISED TO: APRIL 1, 2020

PROPERTY MAPS
EXETER
 NEW HAMPSHIRE



MAP NO.
5



THIS MAP IS FOR ASSESSMENT PURPOSES. IT IS NOT VALID FOR LEGAL DESCRIPTION OR CONVEYANCE.
 THE HORIZONTAL DATUM IS THE NEW HAMPSHIRE STATE PLANE COORDINATE SYSTEM.
 PHOTOGRAPHY DATE: APRIL 26, 1995
 COMPLETION DATE: MARCH 29, 1996

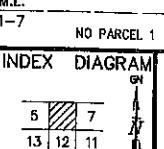
PRODUCED IN 1996 BY
CAI Technologies
 11 PLEASANT STREET, LITTLETON, NH 03561
 603.322.4540 - WWW.CAI-TECH.COM

AREA SURVEYED Ac
 AREA CALCULATED Ac
 RECORD DIMENSION 100'
 SCALED DIMENSION 100'
 MATCH LINE M.L.
 WATER

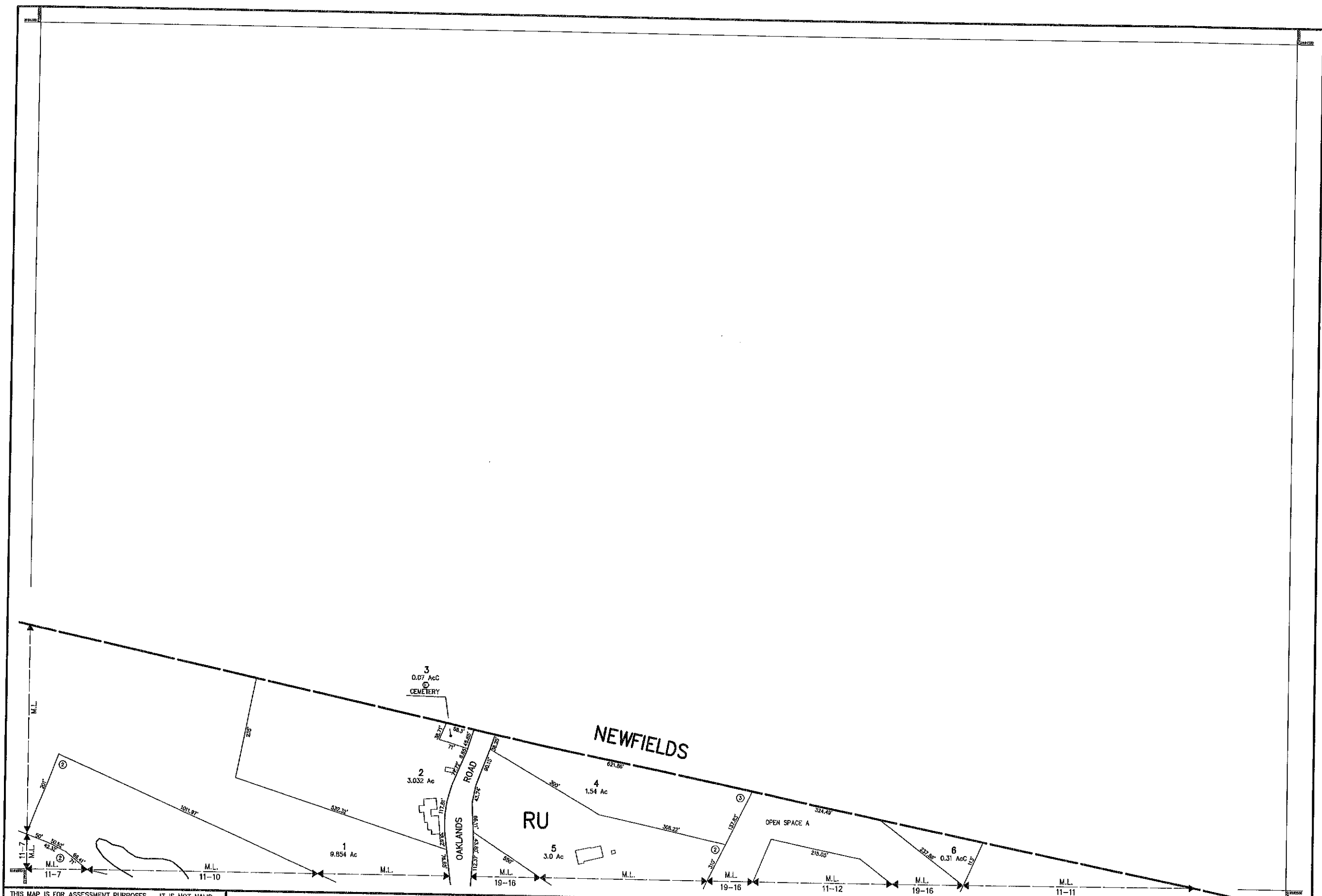
LEGEND
 EXEMPT PROPERTY
 SUBDIVISION LOT NO.
 ZONE LIMIT
 RIGHT OF WAY
 COMMON OWNERSHIP
 BUILDING
 WETLANDS

SCALE 1" = 100'
 FEET 0 50 100 200 300
 METERS 0 25 50 75
 REVISED TO: APRIL 1, 2020

PROPERTY MAPS
EXETER
 NEW HAMPSHIRE



MAP NO.
6



THIS MAP IS FOR ASSESSMENT PURPOSES. IT IS NOT VALID FOR LEGAL DESCRIPTION OR CONVEYANCE.

THE HORIZONTAL DATUM IS THE NEW HAMPSHIRE STATE PLANE COORDINATE SYSTEM.

PHOTOGRAPHY DATE: APRIL 26, 1995

COMPLETION DATE: MARCH 29, 1996

PRODUCED IN 1996 BY

CAI Technologies
 Surveying & Mapping of New Hampshire

11 PLEASANT STREET, LITTLETON, NH 03581
 603.322.4549 - WWW.CAI-TECH.COM

| | |
|------------------|-------|
| AREA SURVEYED | Ac |
| AREA CALCULATED | Ac |
| RECORD DIMENSION | 100' |
| SCALED DIMENSION | 100'S |
| WATCH LINE | M.L. |
| WATER | —W— |

LEGEND

| | |
|---------------------|-----|
| EXEMPT PROPERTY | ⊙ |
| SUBDIVISION LOT NO. | ② |
| ZONE LIMIT | —Z— |
| RIGHT OF WAY | —R— |
| COMMON OWNERSHIP | —C— |
| BUILDINGS | —B— |
| WETLANDS | —W— |

SCALE 1" = 100'

FEET 0 50 100 200 300

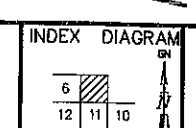
METERS 0 25 50 75

REVISED TO: APRIL 1, 2020

PROPERTY MAPS

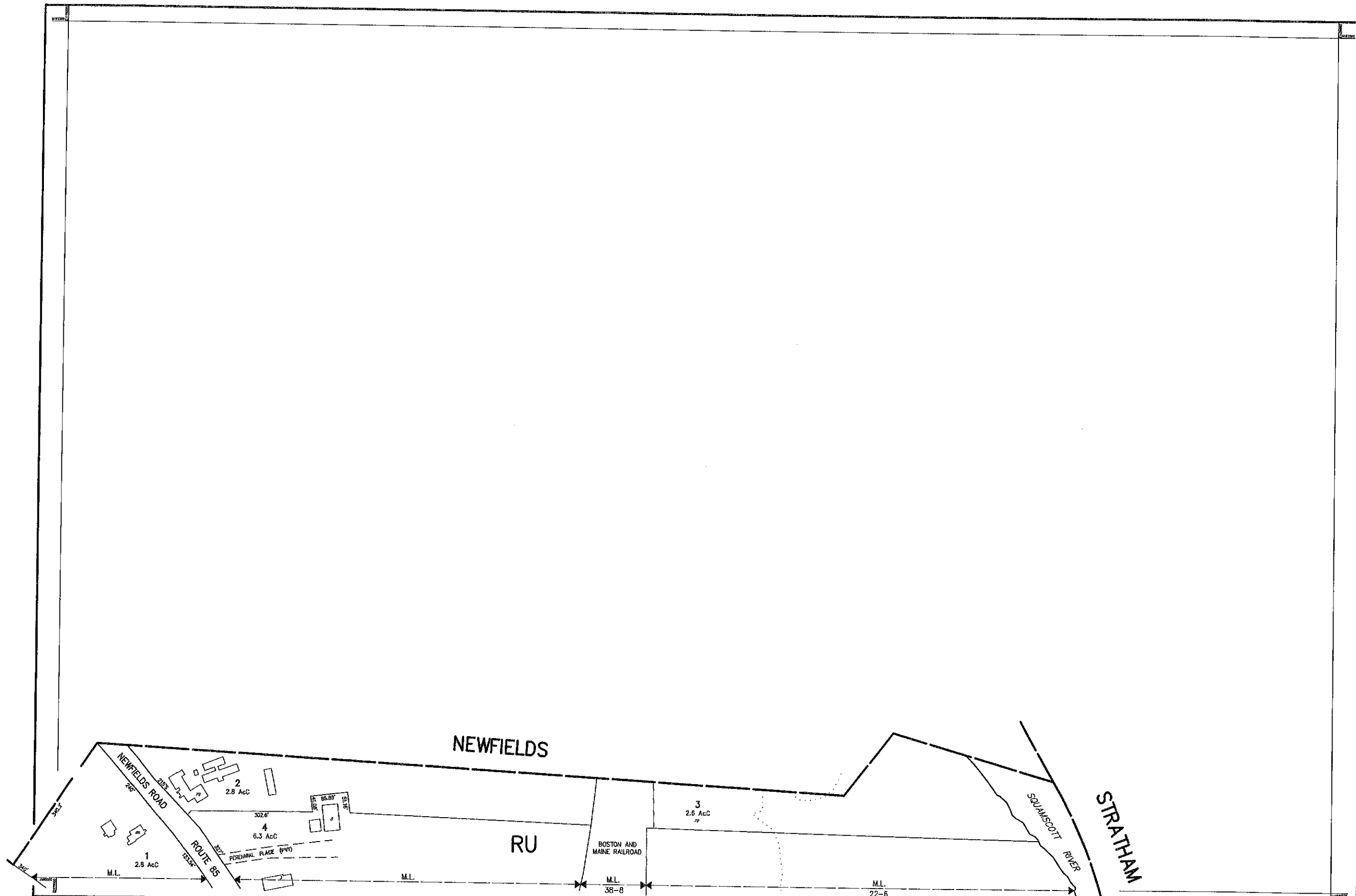
EXETER

NEW HAMPSHIRE



MAP NO.

7



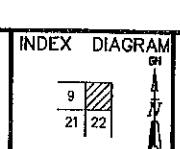
THIS MAP IS FOR ASSESSMENT PURPOSES. IT IS NOT VALID FOR LEGAL DESCRIPTION OR CONVEYANCE.
 THE HORIZONTAL DATUM IS THE NEW HAMPSHIRE STATE PLANE COORDINATE SYSTEM.
 PHOTOGRAPHY DATE: APRIL 25, 1995
 COMPLETION DATE: MARCH 29, 1996

PRODUCED IN 1996 BY
CVI Technologies
 11 PLEASANT STREET, LITTLETON, NH 03561
 603-327-4549 - WWW.CVI-TECH.COM

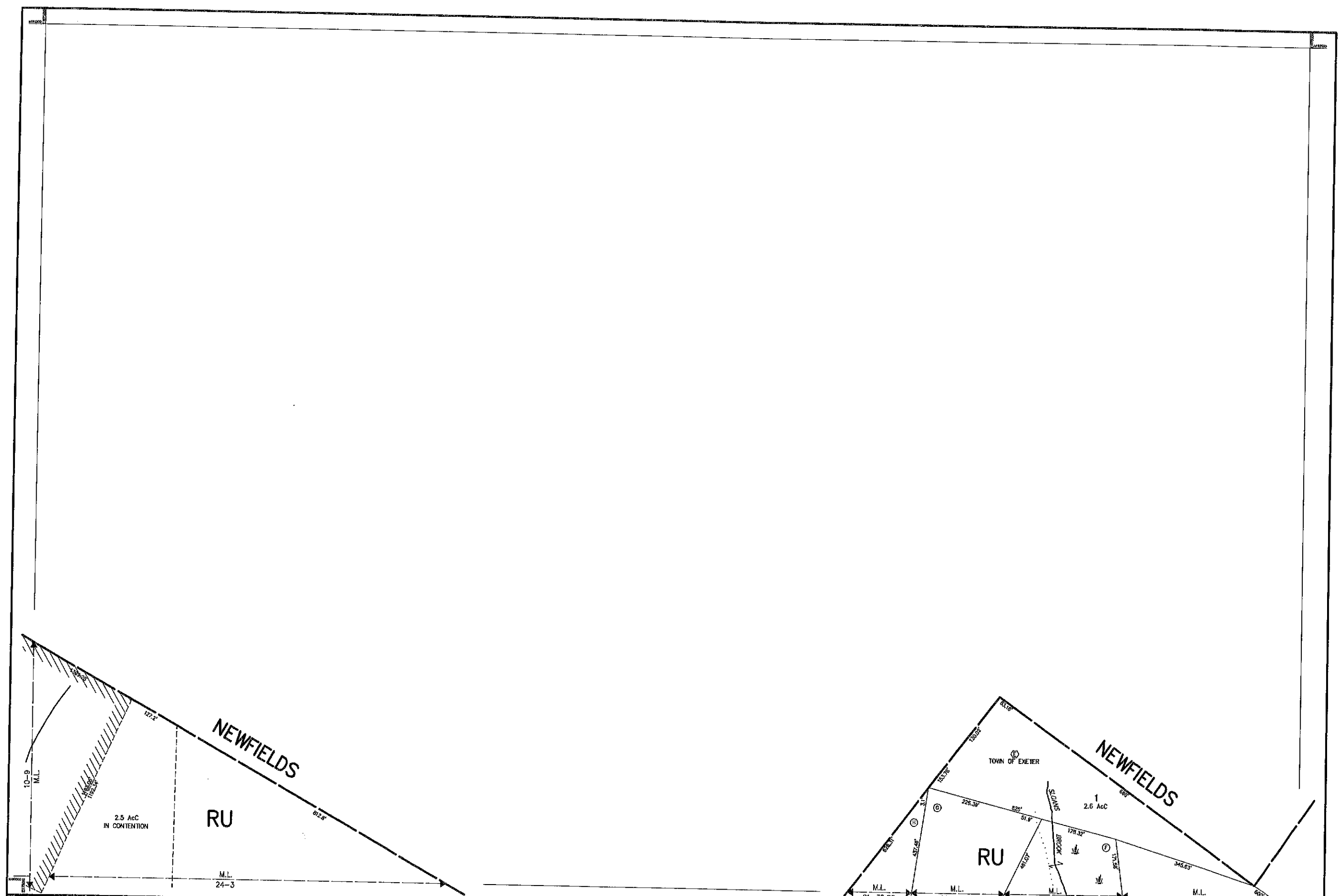
| LEGEND | |
|-----------------------------|-------|
| AREA SURVEYED | Ac |
| AREA CALCULATED | Ac |
| RECORD DIMENSION | 100' |
| SCALED DIMENSION | 100'S |
| MATCH LINE | M.L. |
| WATER | W |
| EXEMPT PROPERTY | Ⓢ |
| SUBDIVISION LOT NO. | Ⓢ |
| ZONE LIMIT | —Z— |
| RIGHT OF WAY | —R— |
| COMMON OWNERSHIP | —C— |
| BUILDING | —B— |
| WETLANDS | —W— |

SCALE 1" = 100'
 FEET 0 50 100 200 300
 METERS 0 25 50 75
 REVISED TO: APRIL 1, 2020

PROPERTY MAPS
EXETER
 NEW HAMPSHIRE



MAP NO.
8



THIS MAP IS FOR ASSESSMENT PURPOSES. IT IS NOT VALID FOR LEGAL DESCRIPTION OR CONVEYANCE.

THE HORIZONTAL DATUM IS THE NEW HAMPSHIRE STATE PLANE COORDINATE SYSTEM.

PHOTOGRAPHY DATE: APRIL 25, 1995

COMPLETION DATE: MARCH 29, 1996

PRODUCED IN 1995 BY

CAI Technologies

11 PLEASANT STREET, LITTLETON, NH 03561
603.322.4540 - WWW.CAI-TECH.COM

| | |
|------------------|-------|
| AREA SURVEYED | Ac |
| AREA CALCULATED | Ac |
| RECORD DIMENSION | 100' |
| SCALED DIMENSION | 100'S |
| MATCH LINE | M.L. |
| WATER | W |

LEGEND

| | |
|---------------------|-----|
| EXEMPT PROPERTY | ⊕ |
| SUBDIVISION LOT NO. | Ⓢ |
| ZONE LIMIT | --- |
| RIGHT OF WAY | == |
| COMMON OWNERSHIP | --- |
| BUILDING | ▭ |
| WETLANDS | W |

SCALE 1" = 100'

FEET 0 50 100 200 300

METERS 0 25 50 75

REVISED TO: APRIL 1, 2020

PROPERTY MAPS

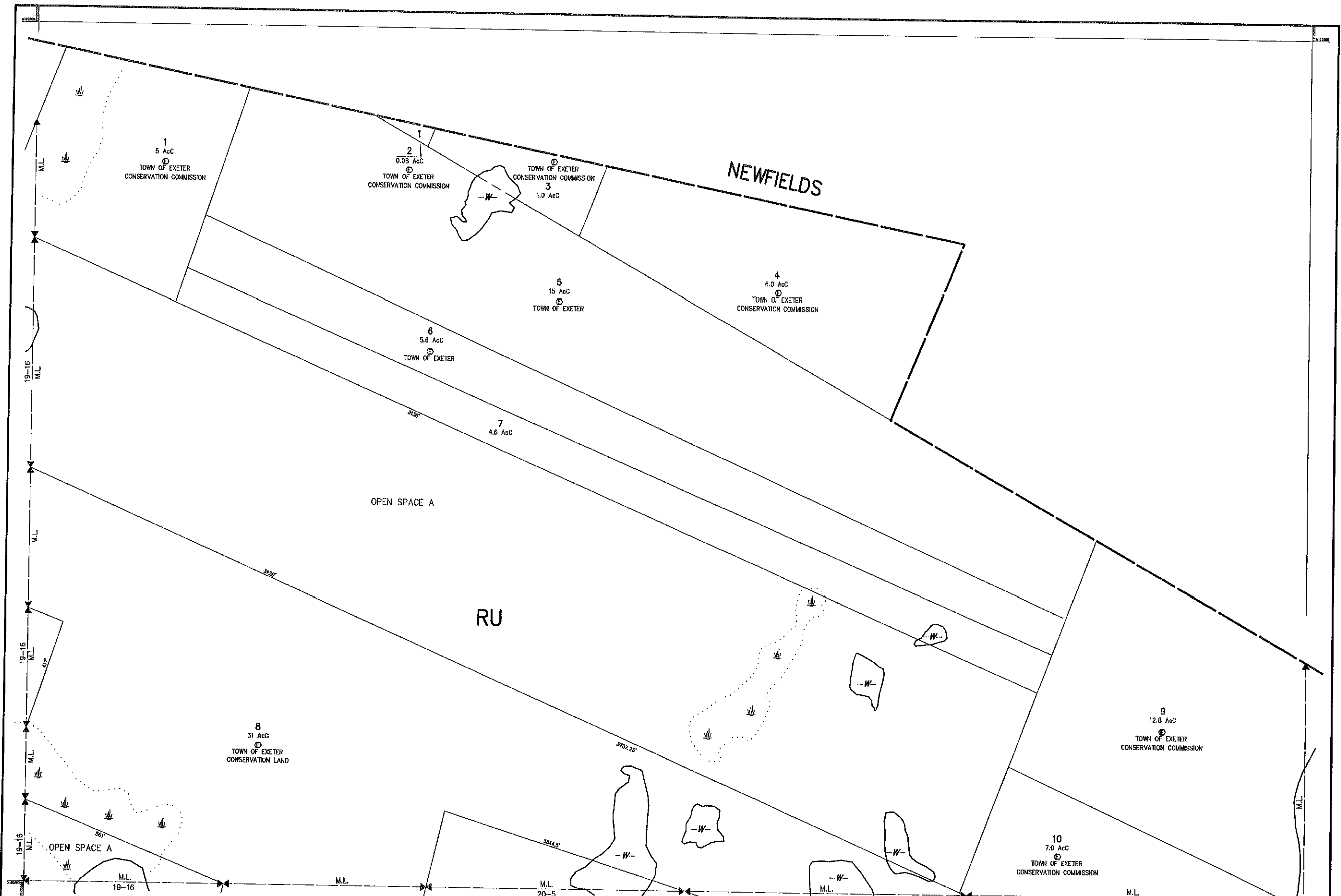
EXETER

NEW HAMPSHIRE

INDEX DIAGRAM

| | |
|----|----|
| 10 | 8 |
| 20 | 22 |

MAP NO. 9



THIS MAP IS FOR ASSESSMENT PURPOSES. IT IS NOT VALID FOR LEGAL DESCRIPTION OR CONVEYANCE.

THE HORIZONTAL DATUM IS THE NEW HAMPSHIRE STATE PLANE COORDINATE SYSTEM.

PHOTOGRAPHY DATE: APRIL 25, 1995

COMPLETION DATE: MARCH 29, 1995

PRODUCED IN 1996 BY

CAI Technologies

11 PLEASANT STREET, LITTLETON, NH 03581
 603.322.4540 • WWW.CAI-TECH.COM

| | |
|------------------|-------|
| AREA SURVEYED | Ac |
| AREA CALCULATED | Ac |
| RECORD DIMENSION | 100' |
| SCALED DIMENSION | 100'S |
| MATCH LINE | M.L. |
| WATER | W |

LEGEND

EXEMPT PROPERTY: (E)

SUBDIVISION LOT NO.: (L)

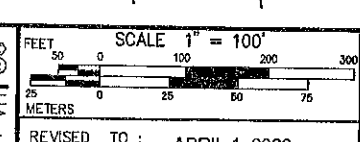
ZONE LIMIT: (Z)

RIGHT OF WAY: (R)

COMMON OWNERSHIP: (C)

DUEAINS: (D)

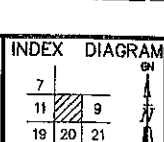
WETLANDS: (W)



PROPERTY MAPS

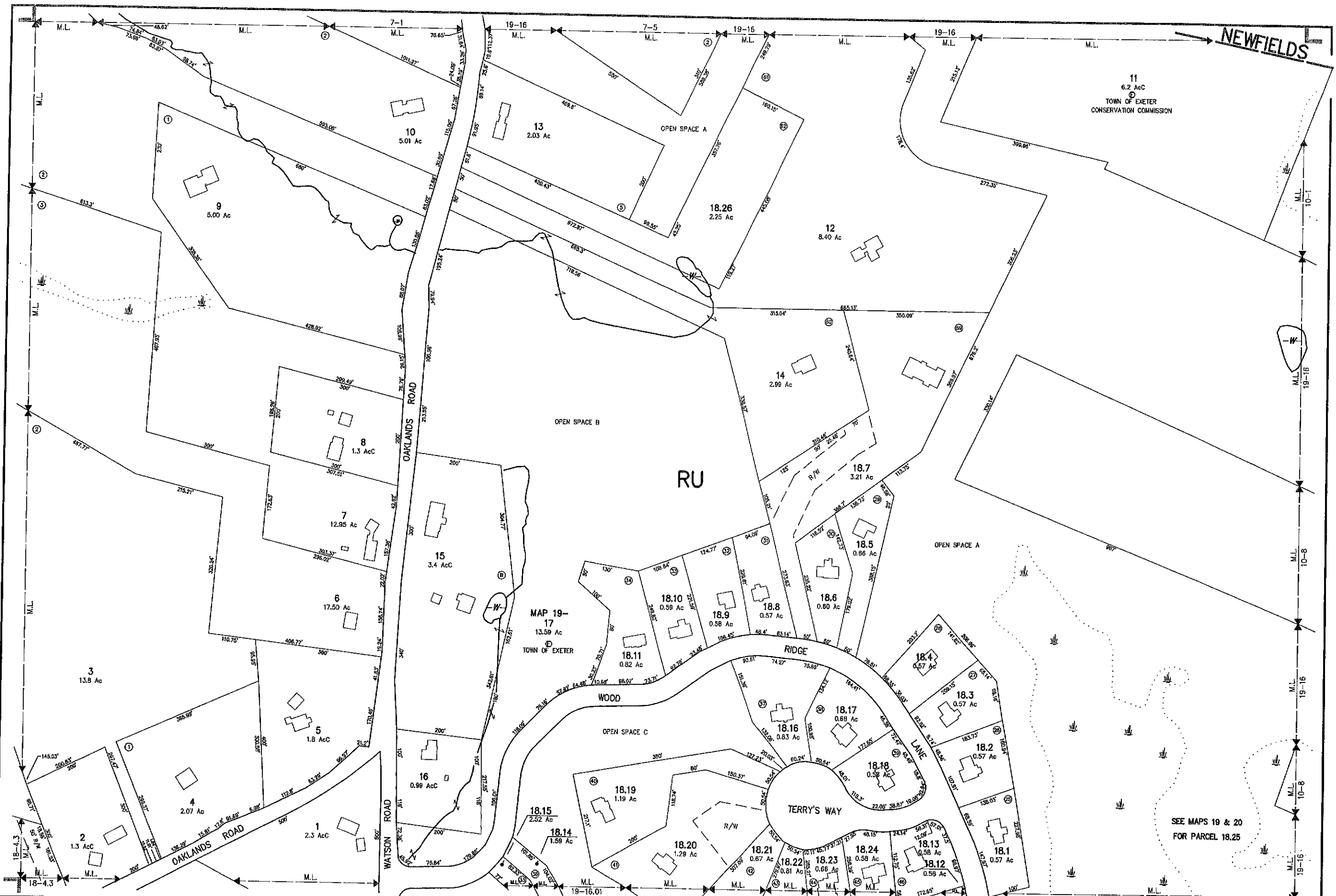
EXETER

NEW HAMPSHIRE



MAP NO.

10



NEWFIELDS

11
6.2 Ac
TOWN OF EXETER
CONSERVATION COMMISSION

RU

MAP 19-17
TOWN OF EXETER

TERRY'S WAY

SEE MAPS 19 & 20
FOR PARCEL 18.25

THIS MAP IS FOR ASSESSMENT PURPOSES. IT IS NOT VALID FOR LEGAL DESCRIPTION OR CONVEYANCE.
THE HORIZONTAL DATUM IS THE NEW HAMPSHIRE STATE PLANE COORDINATE SYSTEM.
PHOTOGRAPHY DATE: APRIL 25, 1995
COMPLETION DATE: MARCH 29, 1996

PRODUCED BY 1996 BY
CA Technologies
11 PLEASANT STREET, LITTLETON, NH 03661
800.322.4610 - WWW.CATECH.COM

LEGEND

| | | |
|------------------|-------|-------|
| AREA SURVEYED | | Ac |
| AREA CALCULATED | | Ac |
| RECORD DIMENSION | | 100' |
| SCALED DIMENSION | | 100'S |
| MATCH LINE | | M.L. |
| WATER | | W |

LEGEND

| | |
|---------------------|-------|
| EXEMPT PROPERTY | |
| SUBDIVISION LOT NO. | |
| ZONE LIMIT | |
| RIGHT OF WAY | |
| COMMON OWNERSHIP | |
| BUILDING | |
| WETLANDS | |

SCALE 1" = 100'

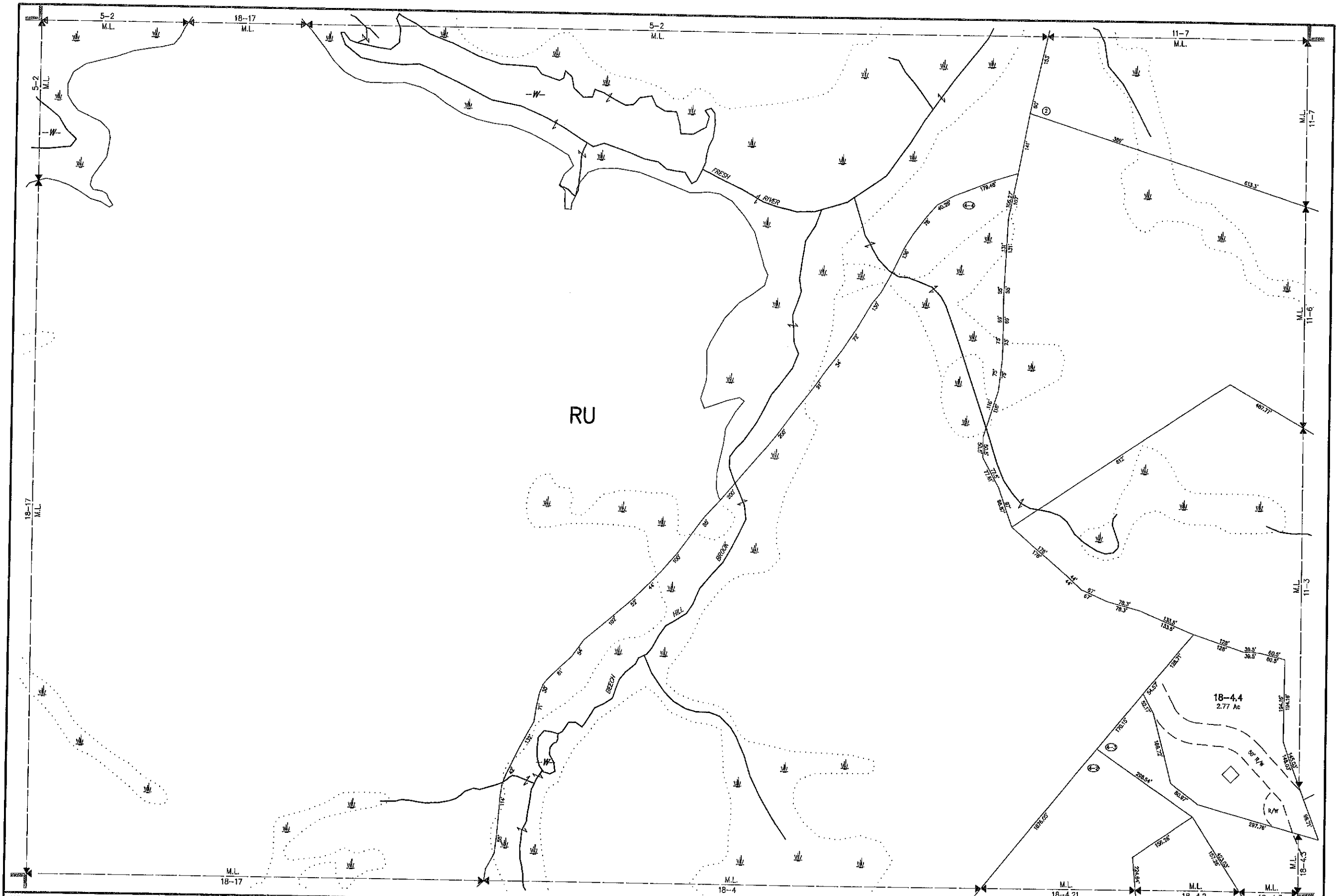
REVISD TO: APRIL 1, 2020

PROPERTY MAPS
EXETER
NEW HAMPSHIRE

INDEX DIAGRAM

| | |
|----|----|
| 6 | 7 |
| 12 | 10 |
| 18 | 20 |

MAP NO.
11



THIS MAP IS FOR ASSESSMENT PURPOSES. IT IS NOT VALID FOR LEGAL DESCRIPTION OR CONVEYANCE.
 THE HORIZONTAL DATUM IS THE NEW HAMPSHIRE STATE PLANE COORDINATE SYSTEM.
 PHOTOGRAPHY DATE: APRIL 25, 1995
 COMPLETION DATE: MARCH 29, 1996

PRODUCED IN 1998 BY
AVI Technologies
11 PLEASANT STREET, LITTLETON, NH 03581
 603.224.4510 • WWW.AVI-TECH.COM

AREA SURVEYED Ac
 AREA CALCULATED Ac
 RECORD DIMENSION 100'
 SCALED DIMENSION 100'S
 MATCH LINE M.L.
 WATER W

LEGEND
 EXEMPT PROPERTY
 SUBDIVISION LOT NO.
 ZONE LIMIT
 RIGHT OF WAY
 COMMON OWNERSHIP
 BUILDING
 WETLANDS

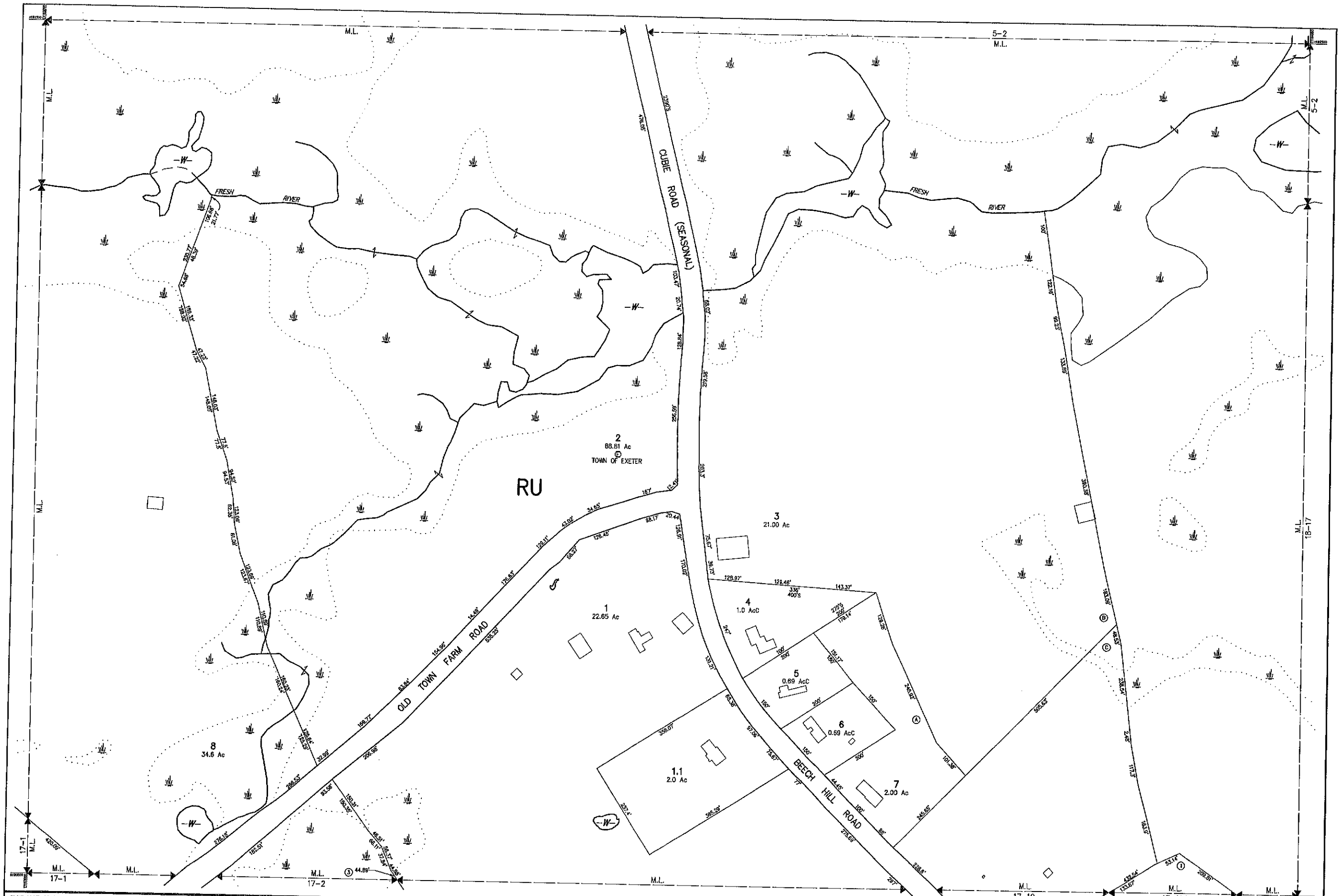
SCALE 1" = 100'
 FEET 0 50 100 200 300
 METERS 0 25 50 75
 REVISED TO: APRIL 1, 2020

PROPERTY MAPS
EXETER
 NEW HAMPSHIRE

INDEX DIAGRAM

| | | |
|----|----|----|
| 5 | 6 | 7 |
| 13 | 11 | |
| 17 | 18 | 19 |

MAP NO.
12

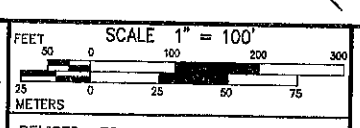


THIS MAP IS FOR ASSESSMENT PURPOSES. IT IS NOT VALID FOR LEGAL DESCRIPTION OR CONVEYANCE.
 THE HORIZONTAL DATUM IS THE NEW HAMPSHIRE STATE PLANE COORDINATE SYSTEM.
 PHOTOGRAPHY DATE: APRIL 25, 1995
 COMPLETION DATE: MARCH 29, 1996

PRODUCED IN 1996 BY
Geo-Data Technologies
 11 PLEASANT STREET, LITTLETON, NH 03551
 603.337.4340 - WWW.GEO-TECH.COM

AREA SURVEYED Ac
 AREA CALCULATED Ac
 RECORD DIMENSION 100'
 SCALED DIMENSION 100'S
 MATCH LINE

LEGEND
 EMPTY PROPERTY
 SUBDIVISION LOT NO.
 ZONE LIMIT
 RIGHT OF WAY
 COMMON OWNERSHIP
 BUILDINGS
 WETLANDS

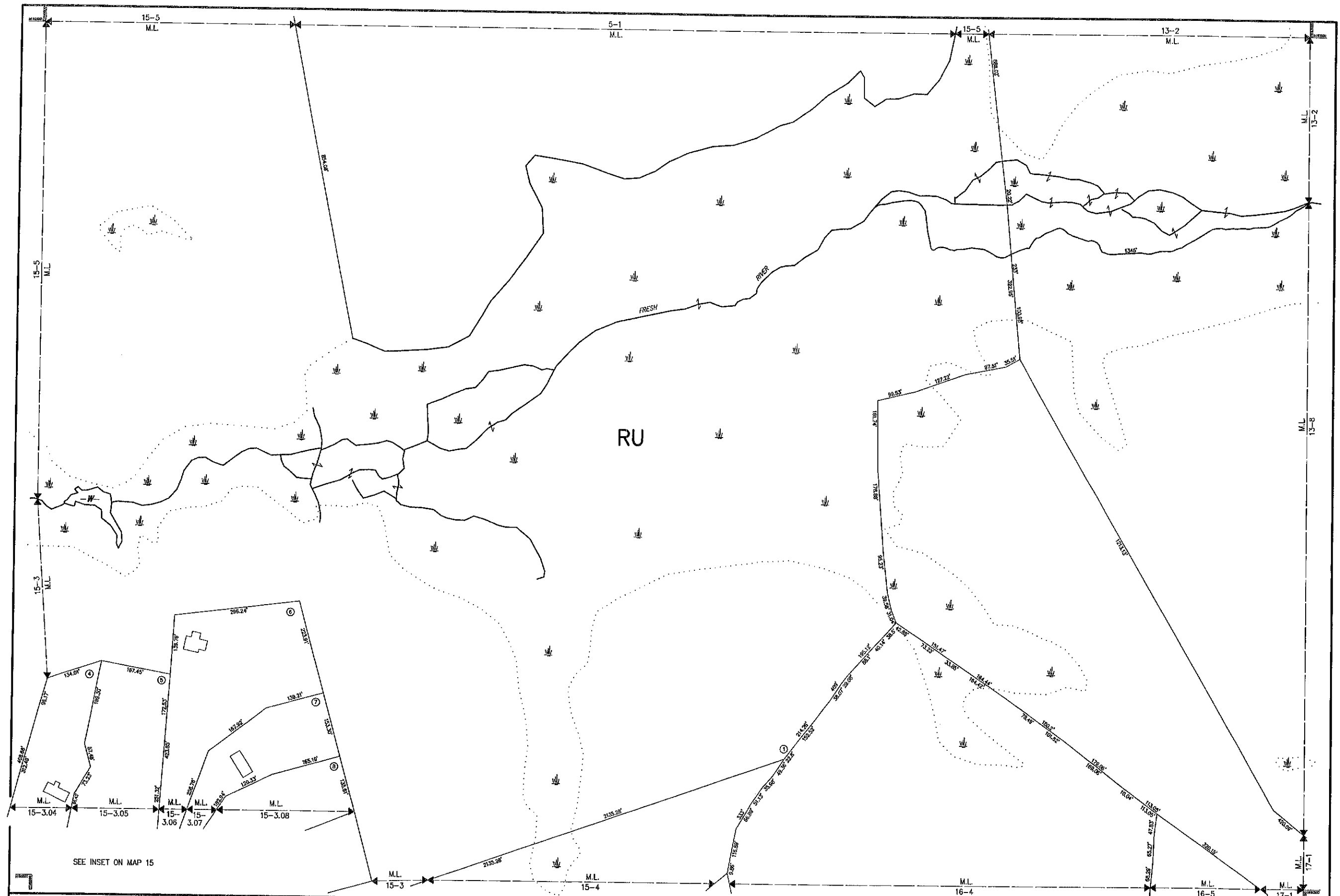


PROPERTY MAPS
EXETER
 NEW HAMPSHIRE

INDEX DIAGRAM

| | | |
|----|----|----|
| 4 | 5 | 6 |
| 14 | 15 | 12 |
| 16 | 17 | 18 |

MAP NO.
13



THIS MAP IS FOR ASSESSMENT PURPOSES. IT IS NOT VALID FOR LEGAL DESCRIPTION OR CONVEYANCE.

THE HORIZONTAL DATUM IS THE NEW HAMPSHIRE STATE PLANE COORDINATE SYSTEM.

PHOTOGRAPHY DATE: APRIL 25, 1995

COMPLETION DATE: MARCH 29, 1996

PRODUCED BY 1995 BY

CA Technologies

11 PLEASANT STREET, LITTLETON, NH 03581
603.372.4542 - WWW.CA-TECH.COM

AREA SURVEYED Ac

AREA CALCULATED AcC

RECORD DIMENSION 100'

SCALED DIMENSION 100'S

MATCH LINE M.L.

WATER

LEGEND

EXEMPT PROPERTY

SUBMISSION LOT NO.

ZONE LIMIT

RIGHT OF WAY

COMMON OWNERSHIP

BUILDING

WETLANDS

SCALE 1" = 100'

FEET 0 50 100 200 300

METERS 0 25 50 75

REVISED TO: APRIL 1, 2020

PROPERTY MAPS

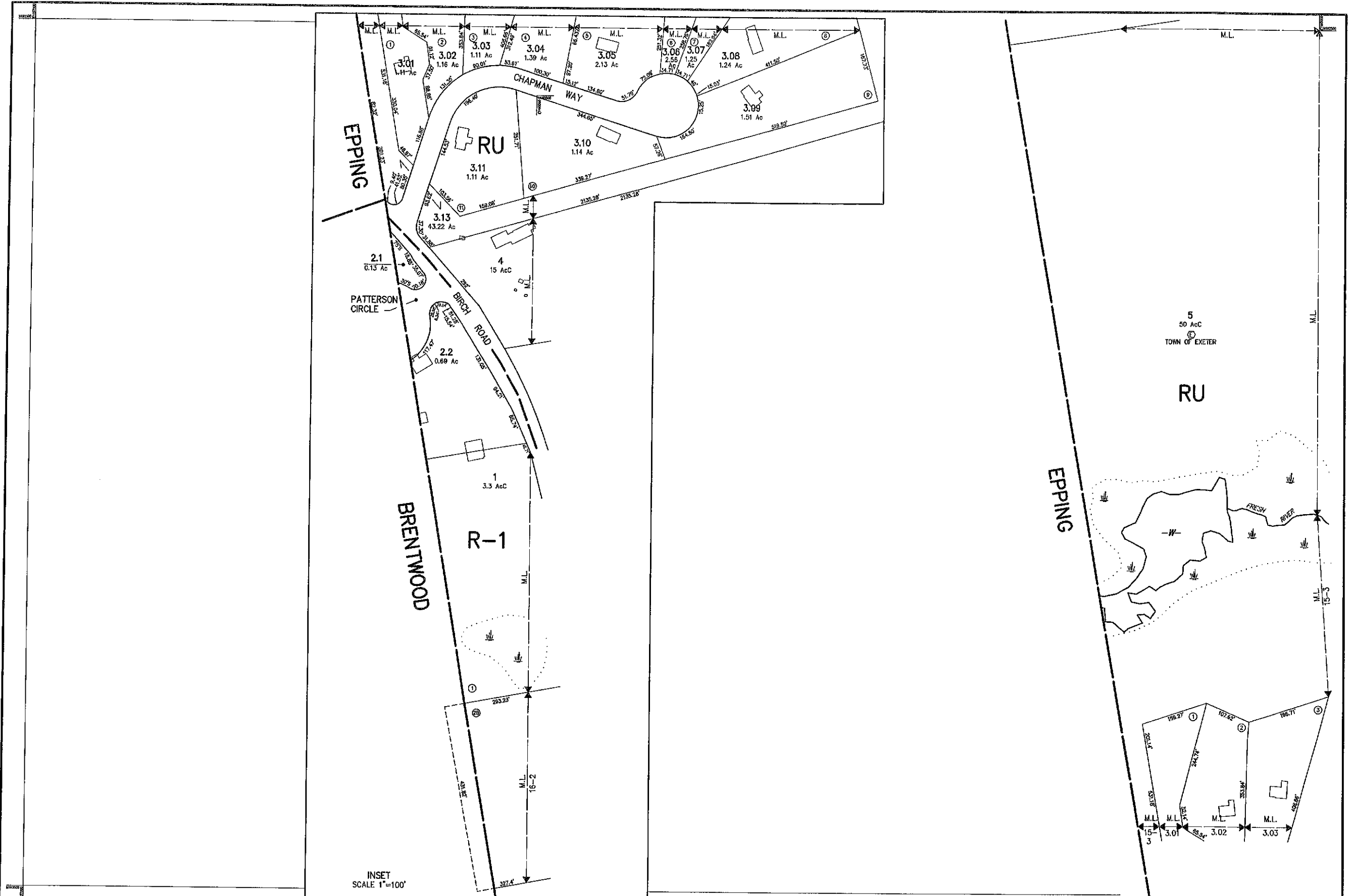
EXETER

NEW HAMPSHIRE

INDEX DIAGRAM

| | | |
|----|----|----|
| 3 | 4 | 5 |
| 15 | 16 | 17 |

MAP NO. 14

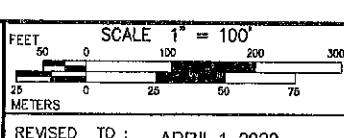


THIS MAP IS FOR ASSESSMENT PURPOSES. IT IS NOT VALID FOR LEGAL DESCRIPTION OR CONVEYANCE.
 THE HORIZONTAL DATUM IS THE NEW HAMPSHIRE STATE PLANE COORDINATE SYSTEM.
 PHOTOGRAPHY DATE: APRIL 25, 1995
 COMPLETION DATE: MARCH 28, 1996

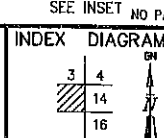
PRODUCED BY
CAI Technologies
 45 PLEASANT STREET, LITTLETON, NH 03551
 603.324.5450 • WWW.CAI-TECH.COM

AREA SURVEYED Ac
 AREA CALCULATED AcC
 RECORD DIMENSION 100'
 SCALED DIMENSION 100'S
 MATCH LINE M.L.
 WATER W

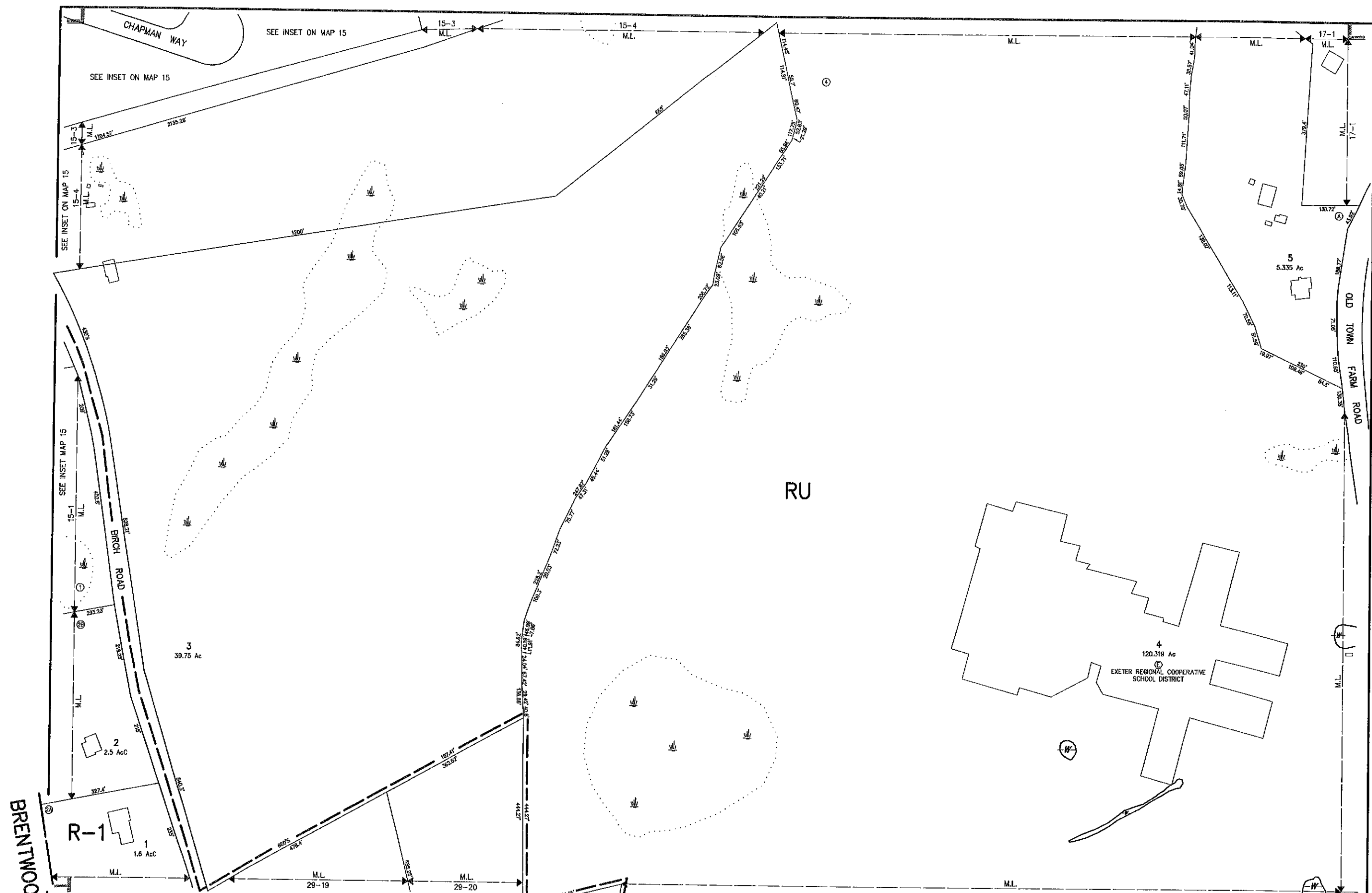
LEGEND
 EXEMPT PROPERTY (E)
 SUBDIVISION LOT NO. (L)
 ZONE LIMIT Z
 RIGHT OF WAY R.O.W.
 COMMON OWNERSHIP CO
 BUILDINGS B
 WETLANDS W



PROPERTY MAPS
EXETER
 NEW HAMPSHIRE



SEE INSET NO PARCEL 2, 3.12
 MAP NO.
15



THIS MAP IS FOR ASSESSMENT PURPOSES. IT IS NOT VALID FOR LEGAL DESCRIPTION OR CONVEYANCE.

THE HORIZONTAL DATUM IS THE NEW HAMPSHIRE STATE PLANE COORDINATE SYSTEM.

PHOTOGRAPHY DATE: APRIL 26, 1995

COMPLETION DATE: MARCH 29, 1996

PRODUCED IN 1998 BY

CAE Technologies

11 PLEASANT STREET, LITTLETON, NH 03561
800.222.4540 - WWW.CAE-TECH.COM

| | |
|------------------|----------|
| AREA SURVEYED | Ac |
| AREA CALCULATED | Ac |
| RECORD DIMENSION | 100' |
| SCALED DIMENSION | 100'S |
| MATCH LINE | M.L. |
| WATER | (Symbol) |

LEGEND

EXEMPT PROPERTY (Symbol)

SUBDIVISION LOT NO. (Symbol)

ZONE LIMIT (Symbol)

RIGHT OF WAY (Symbol)

COMMON OWNERSHIP (Symbol)

BUILDING (Symbol)

WETLANDS (Symbol)

SCALE 1" = 100'

FEET 0 100 200 300

METERS 0 25 50 75

REVISED TO: APRIL 1, 2020

PROPERTY MAPS

EXETER

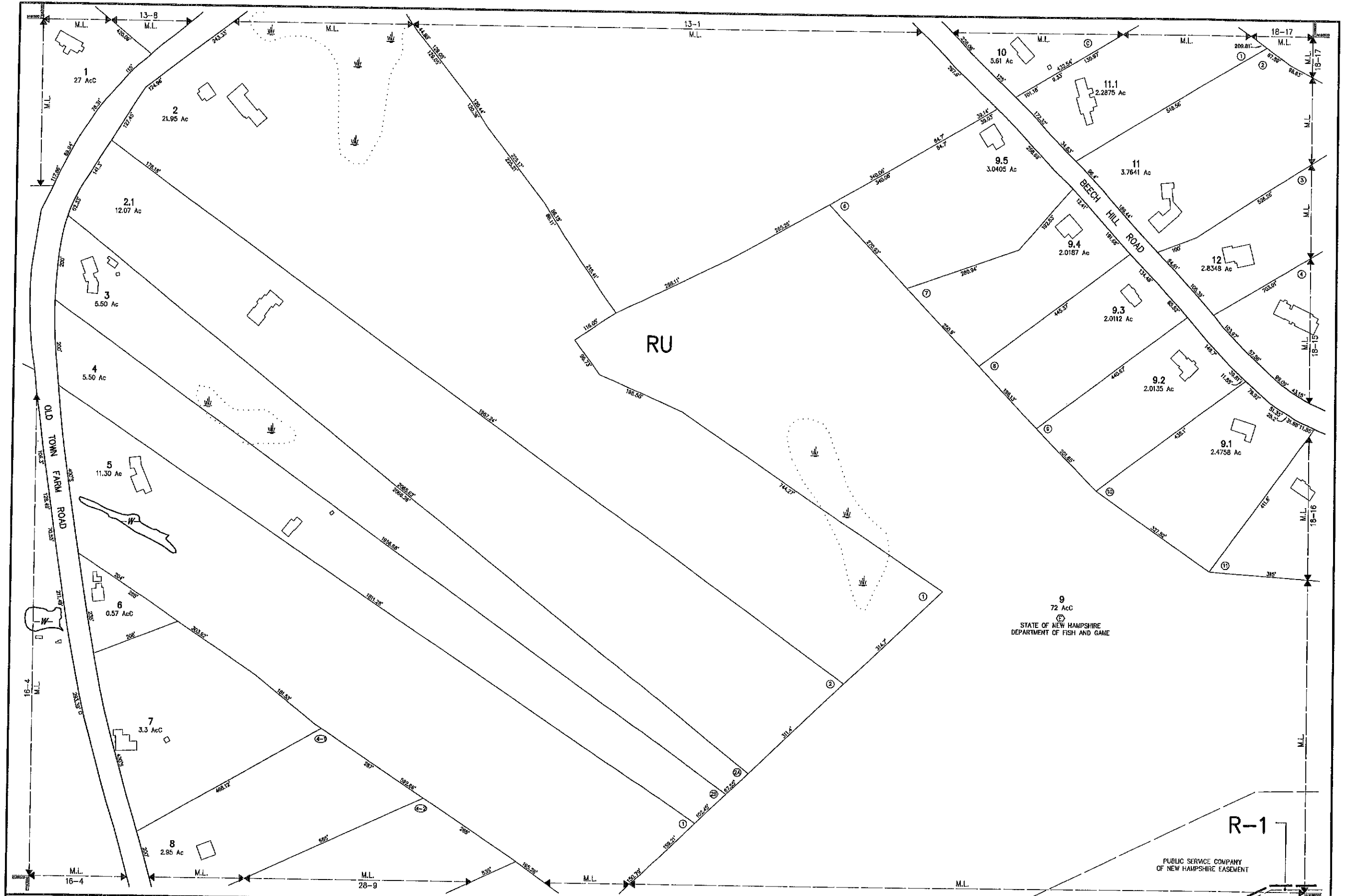
NEW HAMPSHIRE

INDEX DIAGRAM

| | | |
|----|----|----|
| 15 | 14 | 13 |
| 16 | 17 | 18 |
| 19 | 20 | 21 |

MAP NO.

16

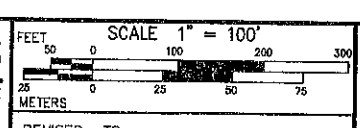


THIS MAP IS FOR ASSESSMENT PURPOSES. IT IS NOT VALID FOR LEGAL DESCRIPTION OR CONVEYANCE.
 THE HORIZONTAL DATUM IS THE NEW HAMPSHIRE STATE PLANE COORDINATE SYSTEM.
 PHOTOGRAPHY DATE: APRIL 26, 1995
 COMPLETION DATE: MARCH 28, 1996

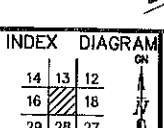
PRODUCED IN 1996 BY
G-T Technologies
 11 PLEASANT STREET, LITTLETON, NH 03561
 603.222.4540 - WWW.G-T.COM

AREA SURVEYED Ac
 AREA CALCULATED Ac
 RECORD DIMENSION 100'
 SCALED DIMENSION 160'S
 MATCH LINE ← M.L. →
 WATER

LEGEND
 EXEMPT PROPERTY
 SUBDIVISION LOT NO.
 ZONE LIMIT
 RIGHT OF WAY
 COMMON OWNERSHIP
 BUILDING
 WETLANDS



PROPERTY MAPS
EXETER
 NEW HAMPSHIRE

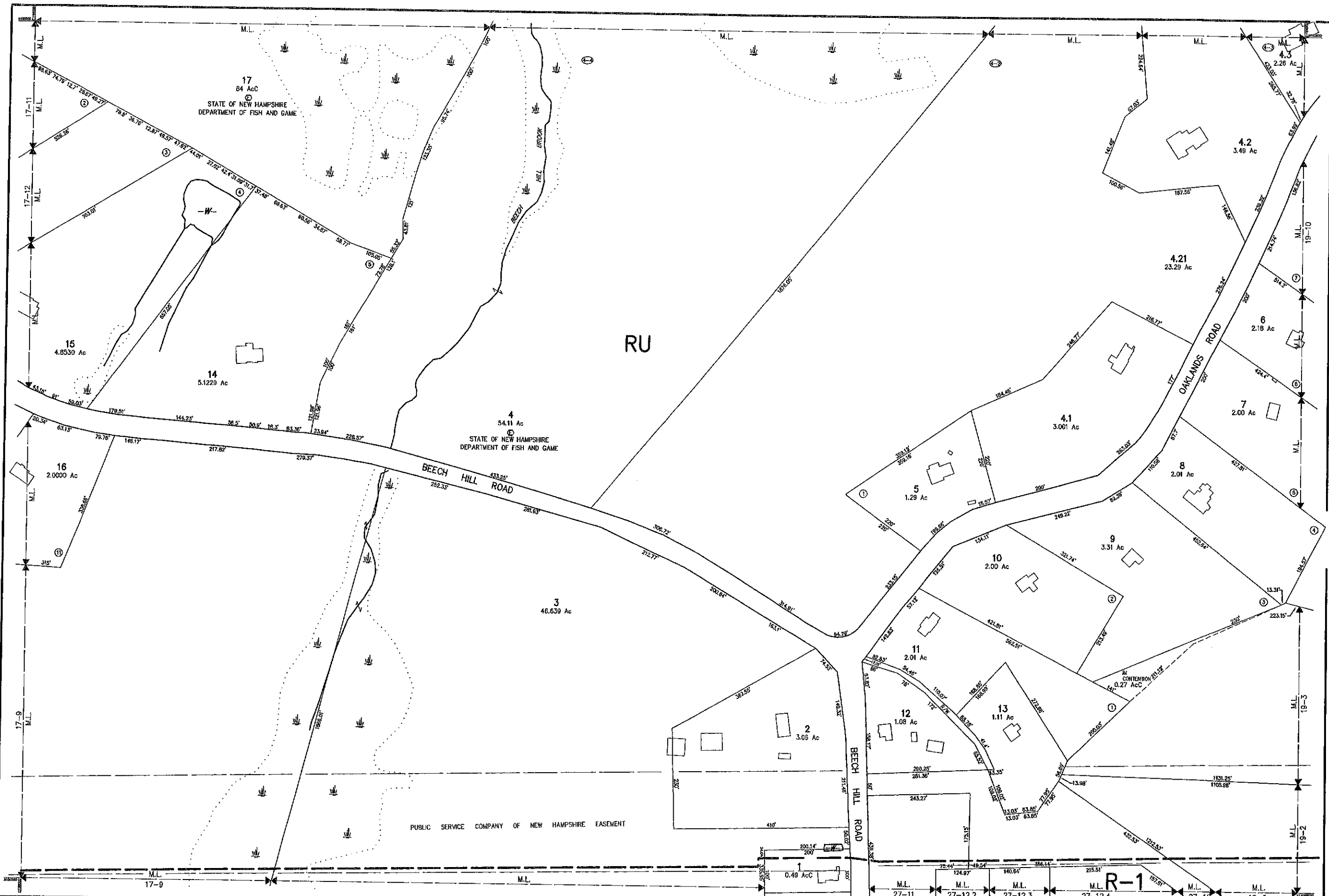


MAP NO.
17

R-1
 PUBLIC SERVICE COMPANY
 OF NEW HAMPSHIRE EASEMENT

9
 72 Ac
 STATE OF NEW HAMPSHIRE
 DEPARTMENT OF FISH AND GAME

RU



THIS MAP IS FOR ASSESSMENT PURPOSES. IT IS NOT VALID FOR LEGAL DESCRIPTION OR CONVEYANCE.
 THE HORIZONTAL DATUM IS THE NEW HAMPSHIRE STATE PLANE COORDINATE SYSTEM.
 PHOTOGRAPHY DATE: APRIL 25, 1995
 COMPLETION DATE: MARCH 29, 1996

PRODUCED IN 1996 BY
CA Technologies
 11 PLEASANT STREET, LITTLETON, NH 03051
 603.327.2540 - WWW.CA-TECH.COM

| | |
|------------------|-------------|
| AREA SURVEYED | Ac |
| AREA CALCULATED | Ac |
| RECORD DIMENSION | 100' |
| SCALED DIMENSION | 100'S |
| MATCH LINE | ← M.L. → |
| WATER | ~~~~~ |

LEGEND

| | |
|---------------------|-------|
| EXEMPT PROPERTY | |
| SUBDIVISION LOT NO. | |
| ZONE LIMIT | |
| RIGHT OF WAY | |
| COMMON OWNERSHIP | |
| BUILDING | |
| WETLANDS | |

SCALE 1" = 100'

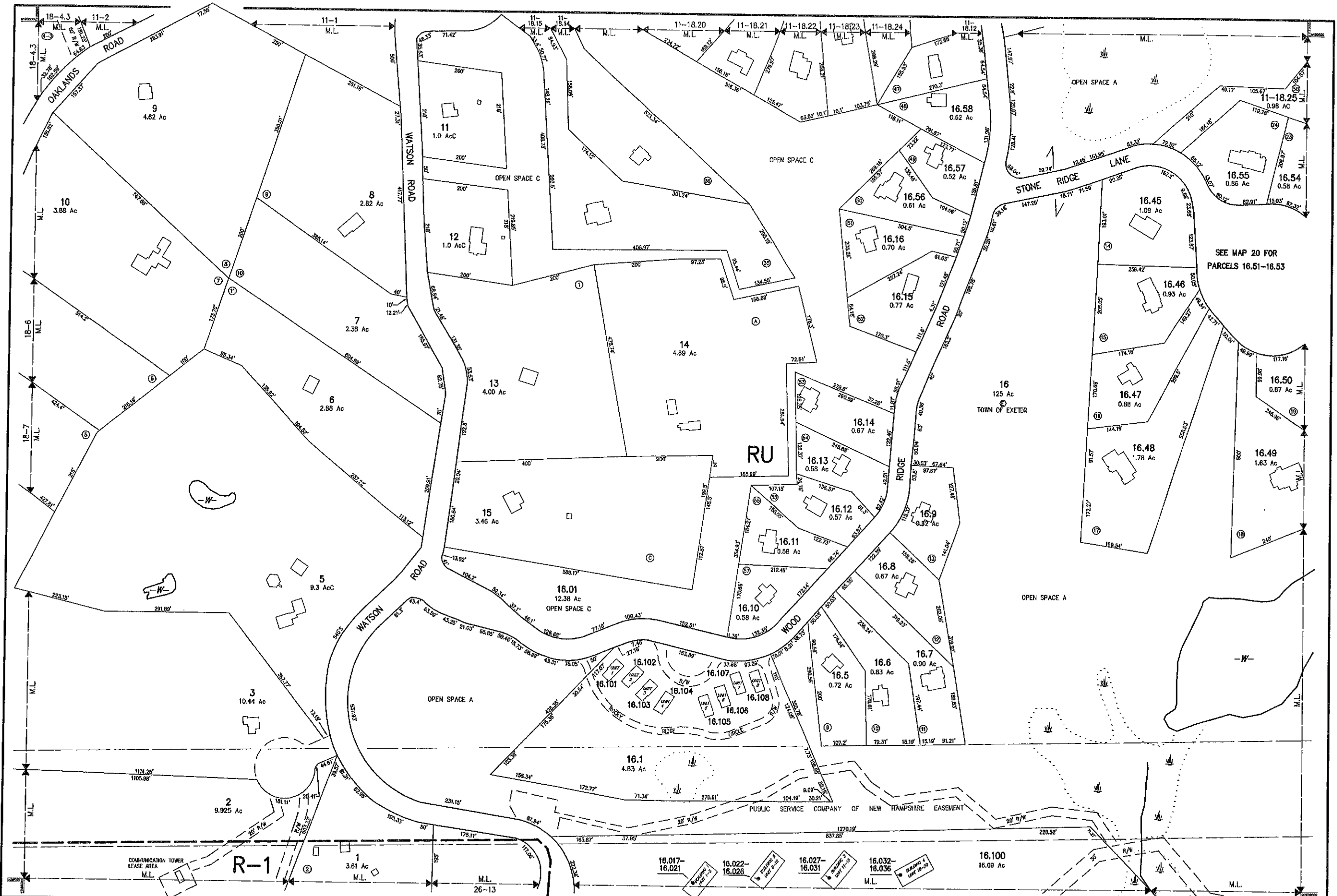
REVISD TO : APRIL 1, 2020

PROPERTY MAPS
EXETER
 NEW HAMPSHIRE

INDEX DIAGRAM

| | | |
|----|----|----|
| 13 | 12 | 11 |
| 17 | 18 | 19 |
| 28 | 27 | 26 |

MAP NO. **18**



THIS MAP IS FOR ASSESSMENT PURPOSES. IT IS NOT VALID FOR LEGAL DESCRIPTION OR CONVEYANCE.

THE HORIZONTAL DATUM IS THE NEW HAMPSHIRE STATE PLANE COORDINATE SYSTEM.

PHOTOGRAPHY DATE: APRIL 25, 1995

COMPLETION DATE: MARCH 29, 1996

PRODUCED IN 1996 BY

CA Technologies

11 PLEASANT STREET, LITTLETON, NH 03561
800.322.4548 - WWW.CATECH.COM

AREA SURVEYED Ac
 AREA CALCULATED Ac
 RECORD DIMENSION 100'
 SCALED DIMENSION 100'S
 MATCH LINE

LEGEND

EMPTY PROPERTY

SUBDIVISION LOT NO.

ZONE LIMIT

RIGHT OF WAY

COMMON OWNERSHIP

BUILDING

WETLANDS

FEET SCALE 1" = 100'

0 50 100 200 300

METERS

0 25 50 75

REVISED TO: APRIL 1, 2020

PROPERTY MAPS

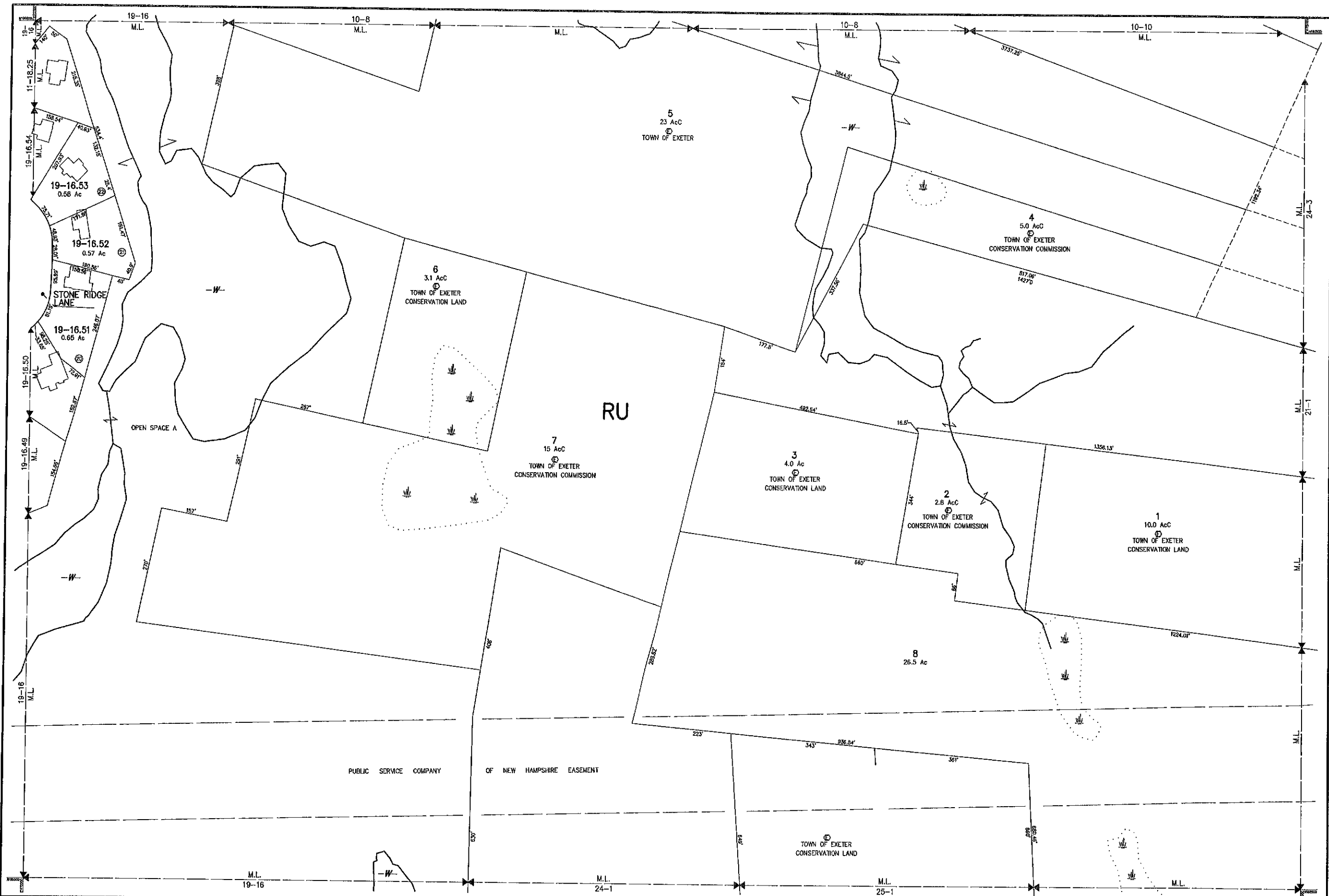
EXETER

NEW HAMPSHIRE

INDEX DIAGRAM

| | | |
|----|----|----|
| 12 | 11 | 10 |
| 18 | 20 | |
| 27 | 26 | 25 |

MAP NO. 19



THIS MAP IS FOR ASSESSMENT PURPOSES. IT IS NOT VALID FOR LEGAL DESCRIPTION OR CONVEYANCE.
 THE HORIZONTAL DATUM IS THE NEW HAMPSHIRE STATE PLANE COORDINATE SYSTEM.
 PHOTOGRAPHY DATE: APRIL 26, 1995
 COMPLETION DATE: MARCH 29, 1996

PRODUCED IN 1996 BY
CA Technologies
 11 PLEASANT STREET, LITTLETON, NH 03051
 603.322.4540 - WWW.CAT-TECH.COM

AREA SURVEYED Ac
 AREA CALCULATED AcC
 RECORD DIMENSION 100'
 SCALED DIMENSION 100'S
 MATCH LINE M.L.
 WATER W

LEGEND
 EXEMPT PROPERTY (E)
 SUBDIVISION LOT NO. (L)
 ZONE LIMIT (Z)
 RIGHT OF WAY (R)
 COMMON OWNERSHIP (C)
 BUILDING (B)
 WETLANDS (W)

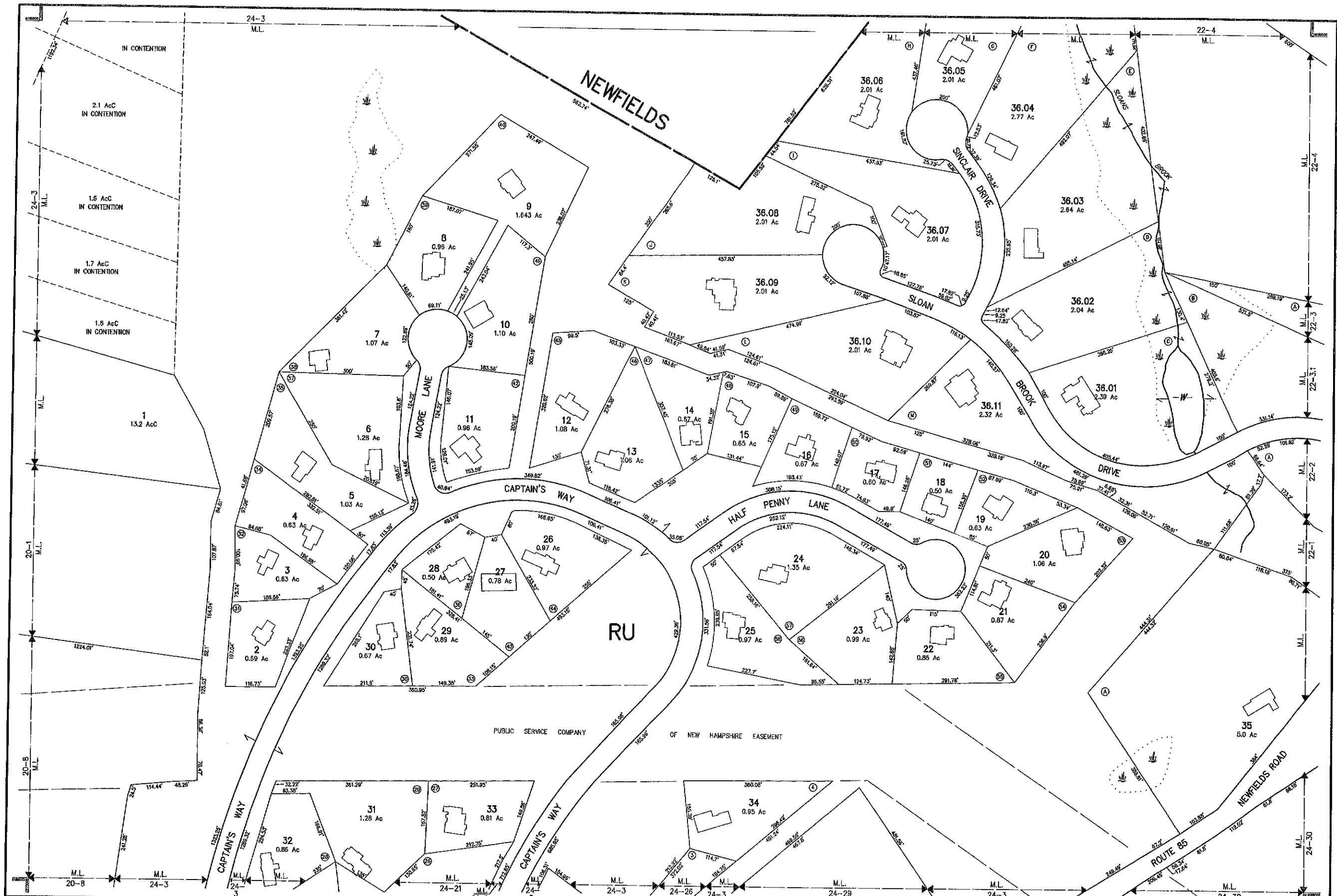
SCALE 1" = 100'
 FEET 0 50 100 200 300
 METERS 0 25 50 75
 REVISED TO : APRIL 1, 2020

PROPERTY MAPS
EXETER
 NEW HAMPSHIRE

INDEX DIAGRAM

| | | |
|----|----|----|
| 11 | 10 | 9 |
| 19 | 21 | 24 |
| 26 | 25 | 24 |

 MAP NO. **20**



THIS MAP IS FOR ASSESSMENT PURPOSES. IT IS NOT VALID FOR LEGAL DESCRIPTION OR CONVEYANCE.
 THE HORIZONTAL DATUM IS THE NEW HAMPSHIRE STATE PLANE COORDINATE SYSTEM.
 PHOTOGRAPHY DATE: APRIL 25, 1995
 COMPLETION DATE: MARCH 29, 1996

PRODUCED IN 1996 BY
CAV Technologies
 14 PLEASANT STREET, LITTLETON, NH 03041
 603.222.4540 - WWW.CAV-TECH.COM

| | |
|------------------|--------|
| AREA SURVEYED | Ac |
| AREA CALCULATED | Ac |
| RECORD DIMENSION | 100' |
| SCALED DIMENSION | 1000'S |
| MATCH LINE | M.L. |
| WATER | W |

LEGEND

EXEMPT PROPERTY: (E)
 SUBDIVISION LOT NO.: (L)
 ZONE LIMIT: (Z)
 RIGHT OF WAY: (R)
 COMMON OWNERSHIP BUILDING: (B)
 WETLANDS: (W)

SCALE 1" = 100'

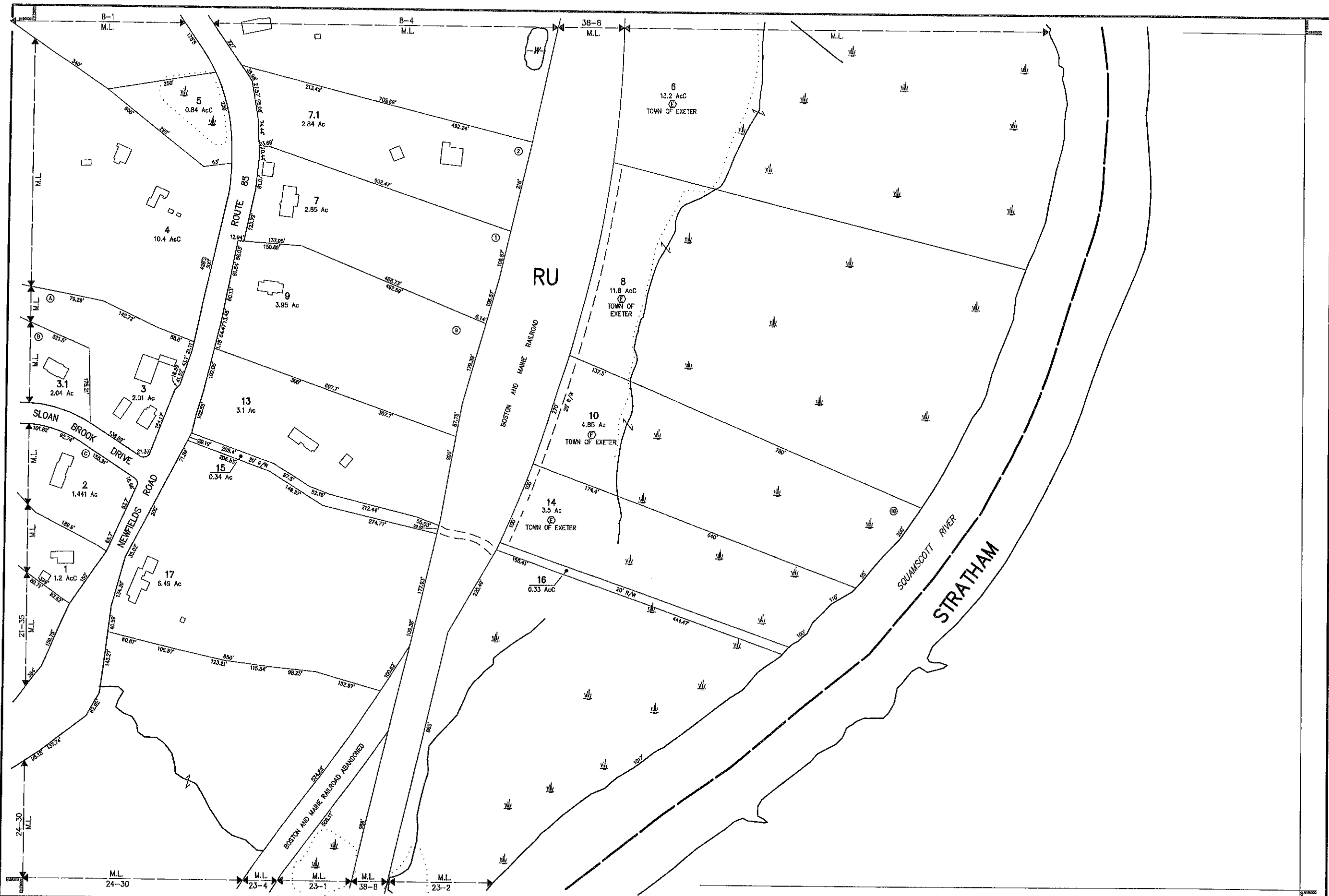
REVISOR: APRIL 1, 2020

PROPERTY MAPS
EXETER
 NEW HAMPSHIRE

INDEX DIAGRAM

| | | |
|----|----|----|
| 10 | 9 | 8 |
| 20 | 22 | |
| 25 | 24 | 23 |

MAP NO. **21**



THIS MAP IS FOR ASSESSMENT PURPOSES. IT IS NOT VALID FOR LEGAL DESCRIPTION OR CONVEYANCE.
 THE HORIZONTAL DATUM IS THE NEW HAMPSHIRE STATE PLANE COORDINATE SYSTEM.
 PHOTOGRAPHY DATE: APRIL 25, 1995
 COMPLETION DATE: MARCH 29, 1996

PRODUCED IN 1999 BY
CA Technologies
 11 PLEASANT STREET, LITTLETON, NH 03061
 603.322.4643 - WWW.CA-TECH.COM

| | |
|------------------|-------|
| AREA SURVEYED | Ac |
| AREA CALCULATED | Ac |
| RECORD DIMENSION | 100' |
| SCALED DIMENSION | 100'S |
| MATCH LINE | M.L. |
| WATER | W |

LEGEND

| | |
|---------------------|---|
| EMPT PROPERTY | ⊖ |
| SUBDIVISION LOT NO. | ⓪ |
| ZONE LIMIT | Ⓢ |
| RIGHT OF WAY | Ⓜ |
| COMMON OWNERSHIP | Ⓜ |
| BUILDING | □ |
| WETLANDS | Ⓜ |

SCALE 1" = 100'

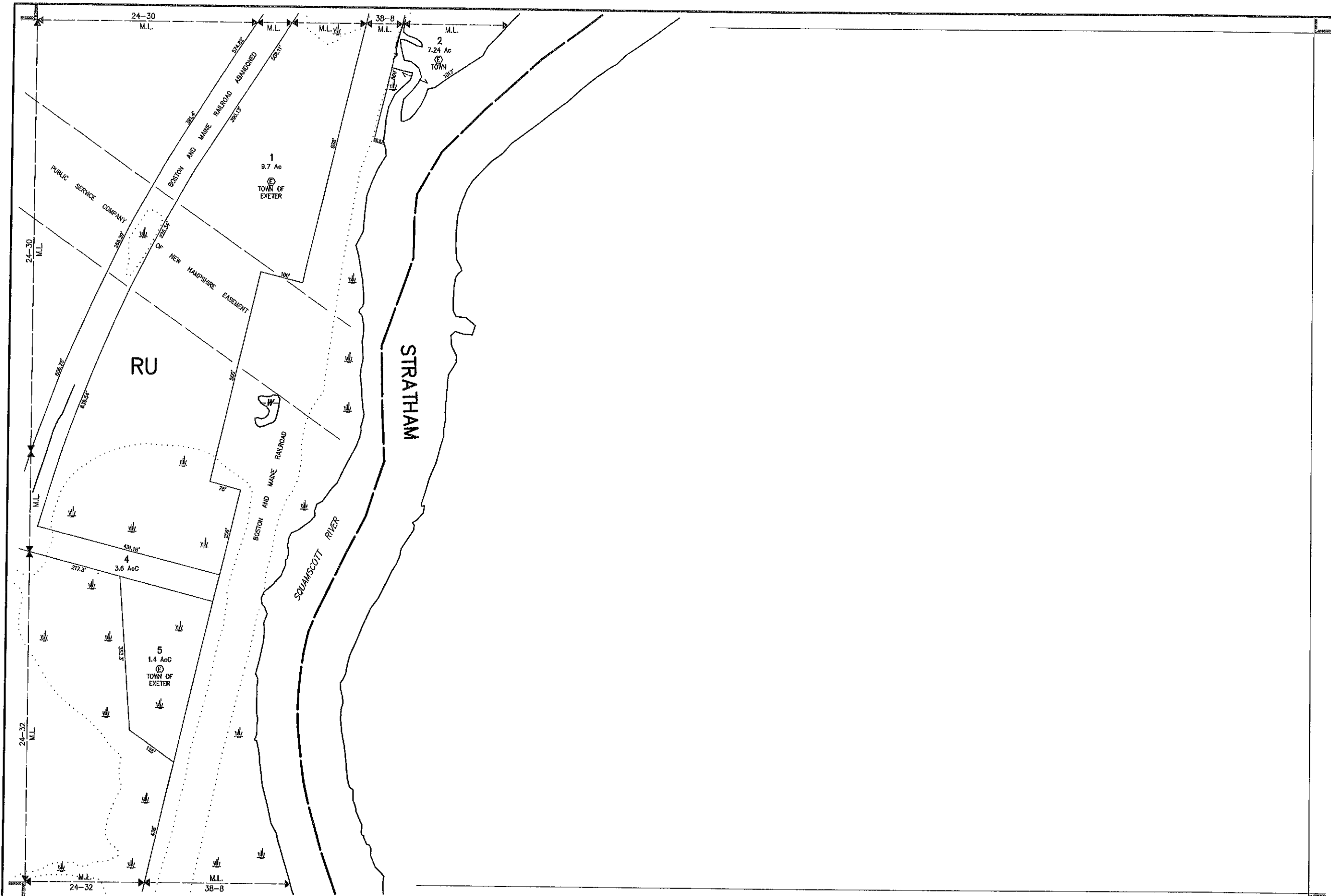
FEET 0 50 100 200 300
 METERS 0 25 50 75

REVISED TO: APRIL 1, 2020

PROPERTY MAPS
EXETER
 NEW HAMPSHIRE

NO PARCEL 11, 12

| | | |
|-------|---------|---------|
| INDEX | DIAGRAM | MAP NO. |
| 9/8 | 21/23 | 22 |



THIS MAP IS FOR ASSESSMENT PURPOSES. IT IS NOT VALID FOR LEGAL DESCRIPTION OR CONVEYANCE.

THE HORIZONTAL DATUM IS THE NEW HAMPSHIRE STATE PLANE COORDINATE SYSTEM.

PHOTOGRAPHY DATE: APRIL 25, 1995

COMPLETION DATE: MARCH 29, 1996

PRODUCED IN 1998 BY

CAI Technologies
 Environmental Mapping & Data Solutions

11 PLEASANT STREET, LITTLETON, NH 03561
 603.322-4140 - WWW.CAI-TECH.COM

| | |
|------------------|-------|
| AREA SURVEYED | Ac |
| AREA CALCULATED | Ac |
| RECORD DIMENSION | 100' |
| SCALED DIMENSION | 100'S |
| MATCH LINE | M.L. |
| WATER | W |

LEGEND

| | |
|---------------------|---|
| EXEMPT PROPERTY | ⊕ |
| SUBDIVISION LOT NO. | ② |
| ZONE LIMIT | — |
| RIGHT OF WAY | — |
| COMMON OWNERSHIP | — |
| BUILDING | — |
| WETLANDS | — |

SCALE 1" = 100'

FEET: 0 50 100 200 300

METERS: 0 25 50 75

REVISED TO: APRIL 1, 2020

PROPERTY MAPS

EXETER

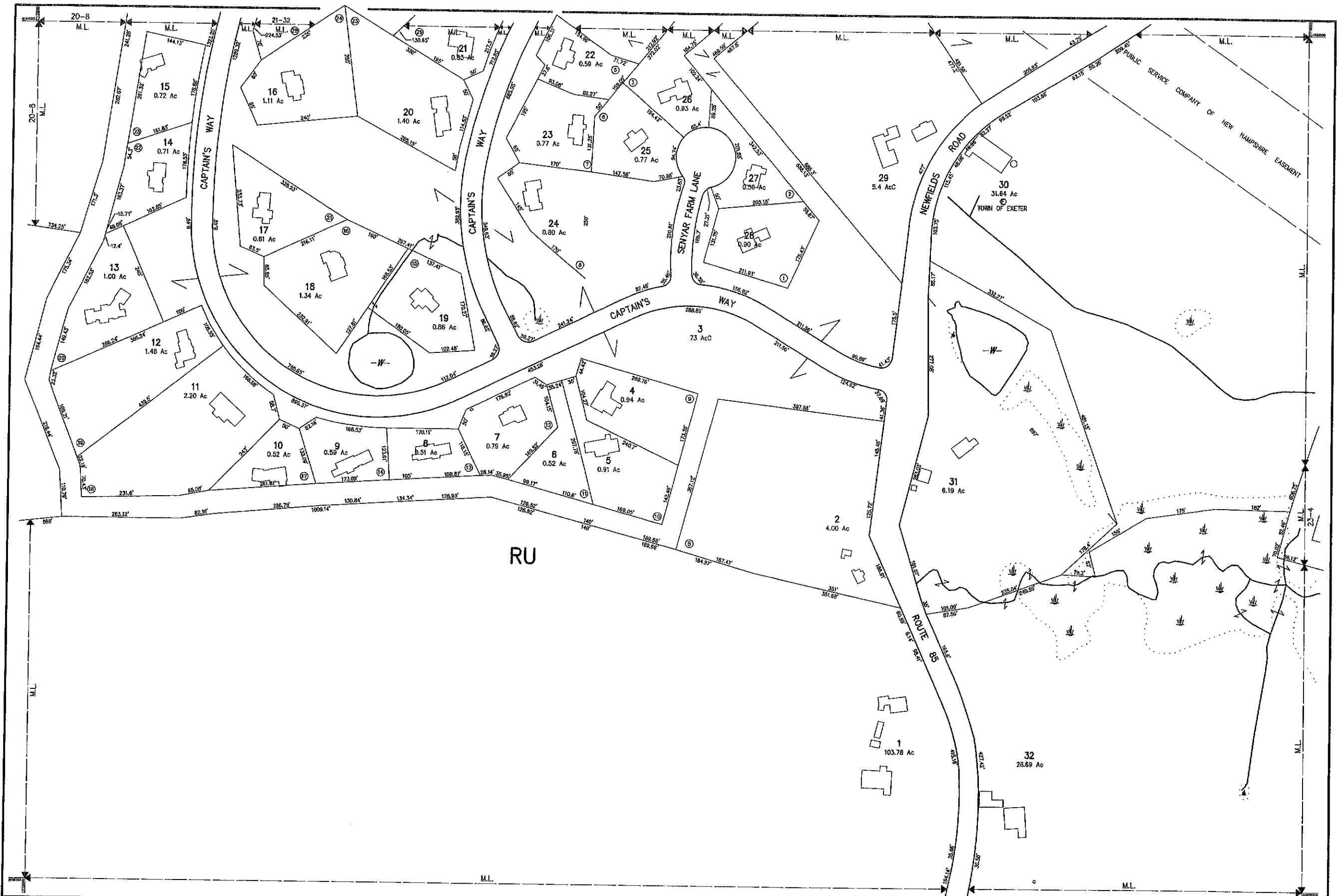
NEW HAMPSHIRE

INDEX DIAGRAM

| | |
|----|----|
| 21 | 22 |
| 24 | 36 |

NO PARCEL 3

MAP NO. **23**



THIS MAP IS FOR ASSESSMENT PURPOSES. IT IS NOT VALID FOR LEGAL DESCRIPTION OR CONVEYANCE.
 THE HORIZONTAL DATUM IS THE NEW HAMPSHIRE STATE PLANE COORDINATE SYSTEM.
 PHOTOGRAPHY DATE: APRIL 25, 1995
 COMPLETION DATE: MARCH 29, 1996

PRODUCED IN 1996 BY
CVI Technologies
 11 PLEASANT STREET, LITTLETON, NH 03861
 603.322.4546 - WWW.CVI-TECH.COM

AREA SURVEYED Ac
 AREA CALCULATED Ac
 RECORD DIMENSION 100'
 SCALED DIMENSION 100'S
 MATCH LINE
 WATER

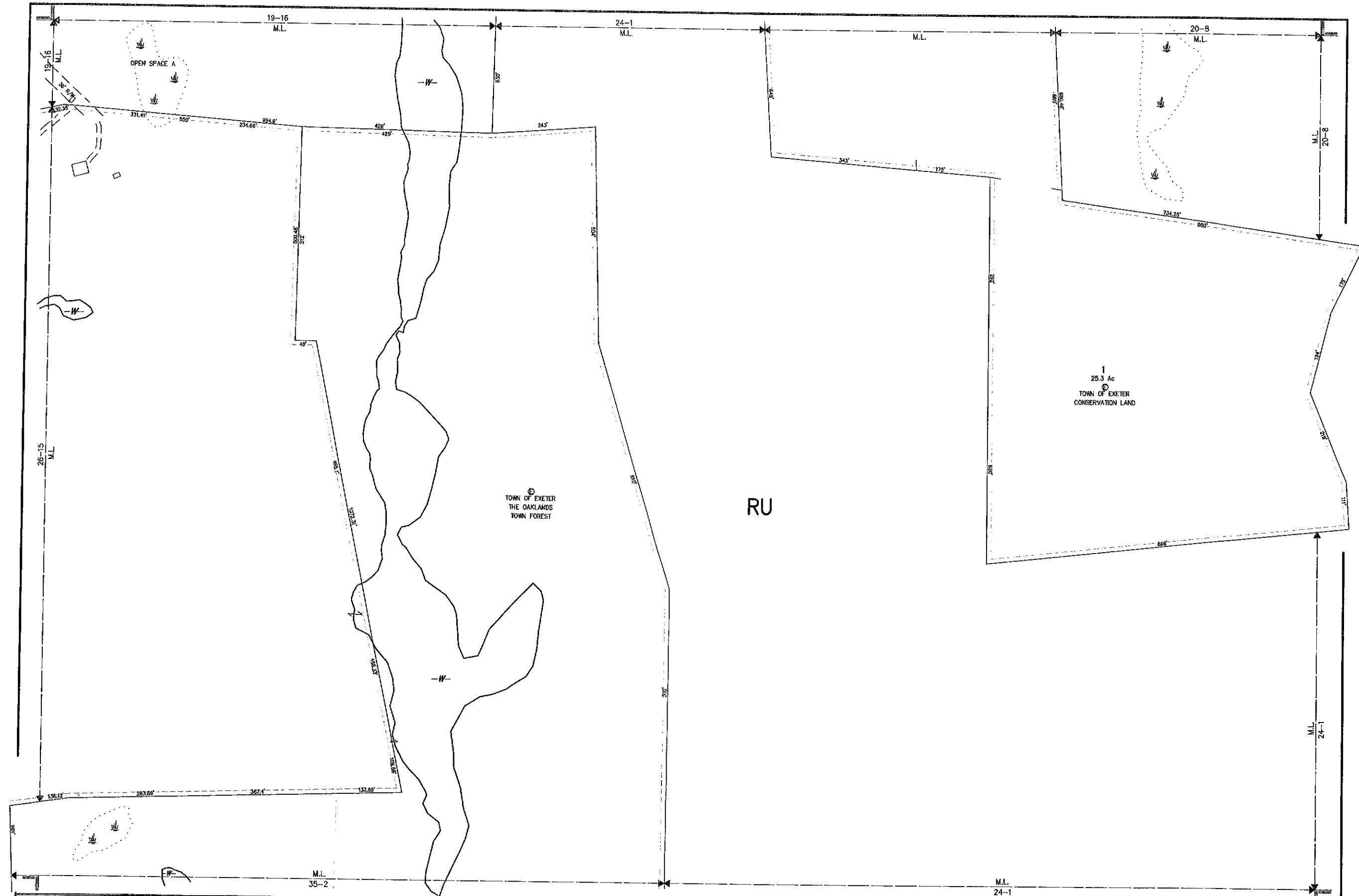
LEGEND
 EXEMPT PROPERTY
 SUBDIVISION LOT NO.
 ZONE LIMIT
 RIGHT OF WAY
 COMMON OWNERSHIP
 BUILDING
 WETLANDS

SCALE 1" = 100'
 FEET 0 50 100 200 300
 METERS 0 25 50 75
 REVISED TO: APRIL 1, 2020

PROPERTY MAPS
EXETER
 NEW HAMPSHIRE

| INDEX | | DIAGRAM | |
|-------|----|---------|--|
| 20 | 21 | 22 | |
| 25 | 23 | | |
| 34 | 35 | 36 | |

MAP NO.
24



THIS MAP IS FOR ASSESSMENT PURPOSES. IT IS NOT VALID FOR LEGAL DESCRIPTION OR CONVEYANCE.

THE HORIZONTAL DATUM IS THE NEW HAMPSHIRE STATE PLANE COORDINATE SYSTEM.

PHOTOGRAPHY DATE: APRIL 25, 1995

COMPLETION DATE: MARCH 29, 1996

PRODUCED IN 1990 BY

CAV Technologies

11 PLEASANT STREET, LITTLETON, NH 03051
603.322.4340 - WWW.CA-TECH.COM

AREA SURVEYED Ac

AREA CALCULATED Ac

RECORD DIMENSION 100'

SCALED DIMENSION 100'S

MATCH LINE ← M.L. →

WATER - - - - -

LEGEND

EXEMPT PROPERTY. (E)

SUBDIVISION LOT NO. (S)

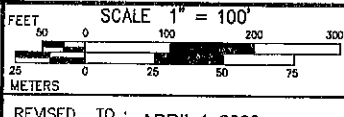
ZONE LIMIT. (Z)

RIGHT OF WAY. (R)

COMMON OWNERSHIP. (C)

BUILDING. (B)

WETLANDS. (W)



PROPERTY MAPS

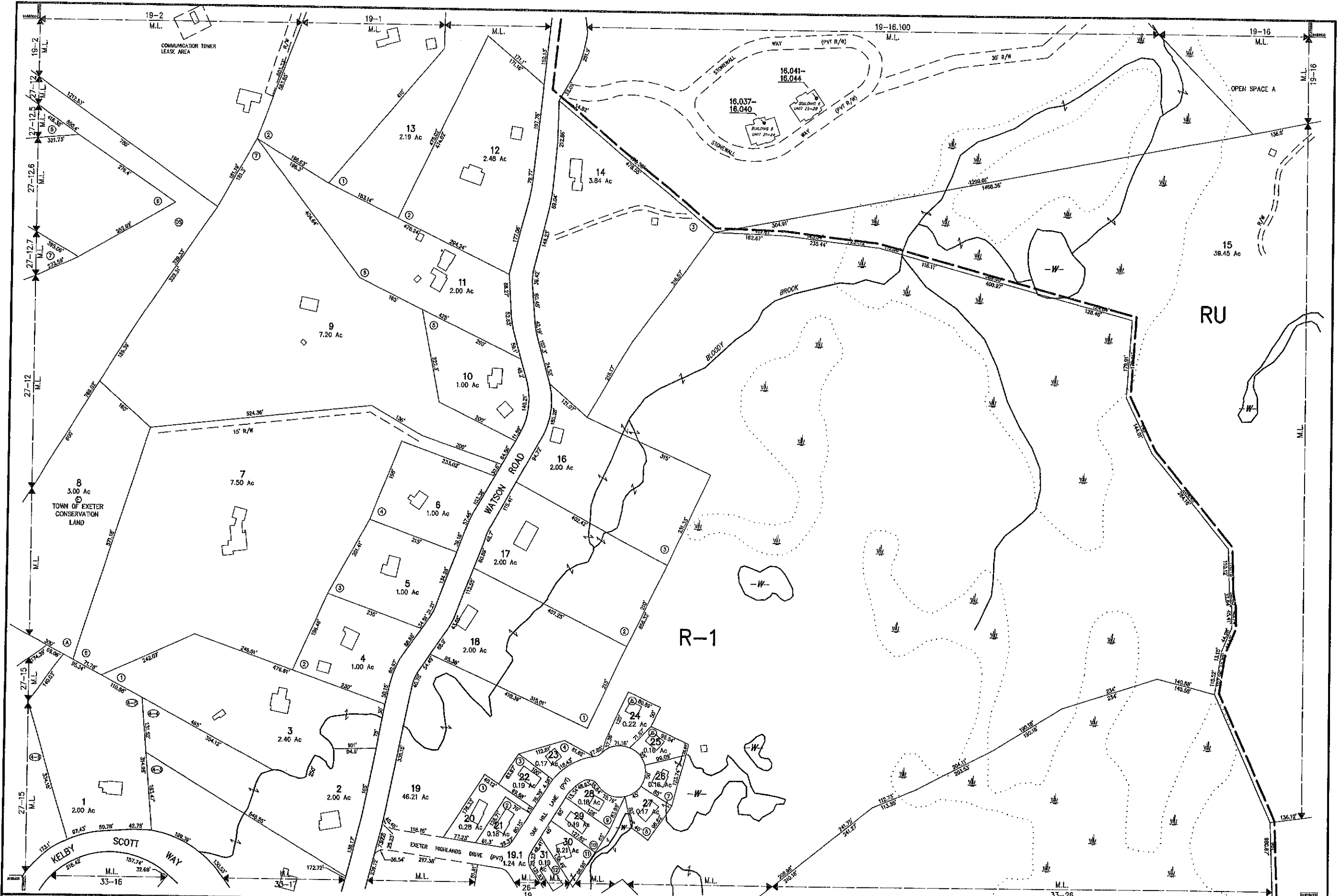
EXETER

NEW HAMPSHIRE

| | | |
|----|----|----|
| 19 | 20 | 21 |
| 26 | 24 | |
| 33 | 34 | 35 |

MAP NO.

25



THIS MAP IS FOR ASSESSMENT PURPOSES. IT IS NOT VALID FOR LEGAL DESCRIPTION OR CONVEYANCE.
 THE HORIZONTAL DATUM IS THE NEW HAMPSHIRE STATE PLANE COORDINATE SYSTEM.
 PHOTOGRAPHY DATE: APRIL 25, 1995
 COMPLETION DATE: MARCH 29, 1996

PRODUCED IN 1996 BY
CA Technologies
 11 PLEASANT STREET, LITTLETON, NH 03091
 603.332.1500 - WWW.CATHEC.COM

LEGEND

- AREA SURVEYED Ac
- AREA CALCULATED Ac
- RECORD DIMENSION 100'
- SCALED DIMENSION 100'S
- MATCH LINE
- WATER
- EXEMPT PROPERTY
- SUBDIVISION LOT NO.
- ZONE LIMIT
- RIGHT OF WAY
- COMMON OWNERSHIP
- BUILDING
- WETLANDS

SCALE 1" = 100'

FEET 0 50 100 200 300

METERS 0 25 50 75

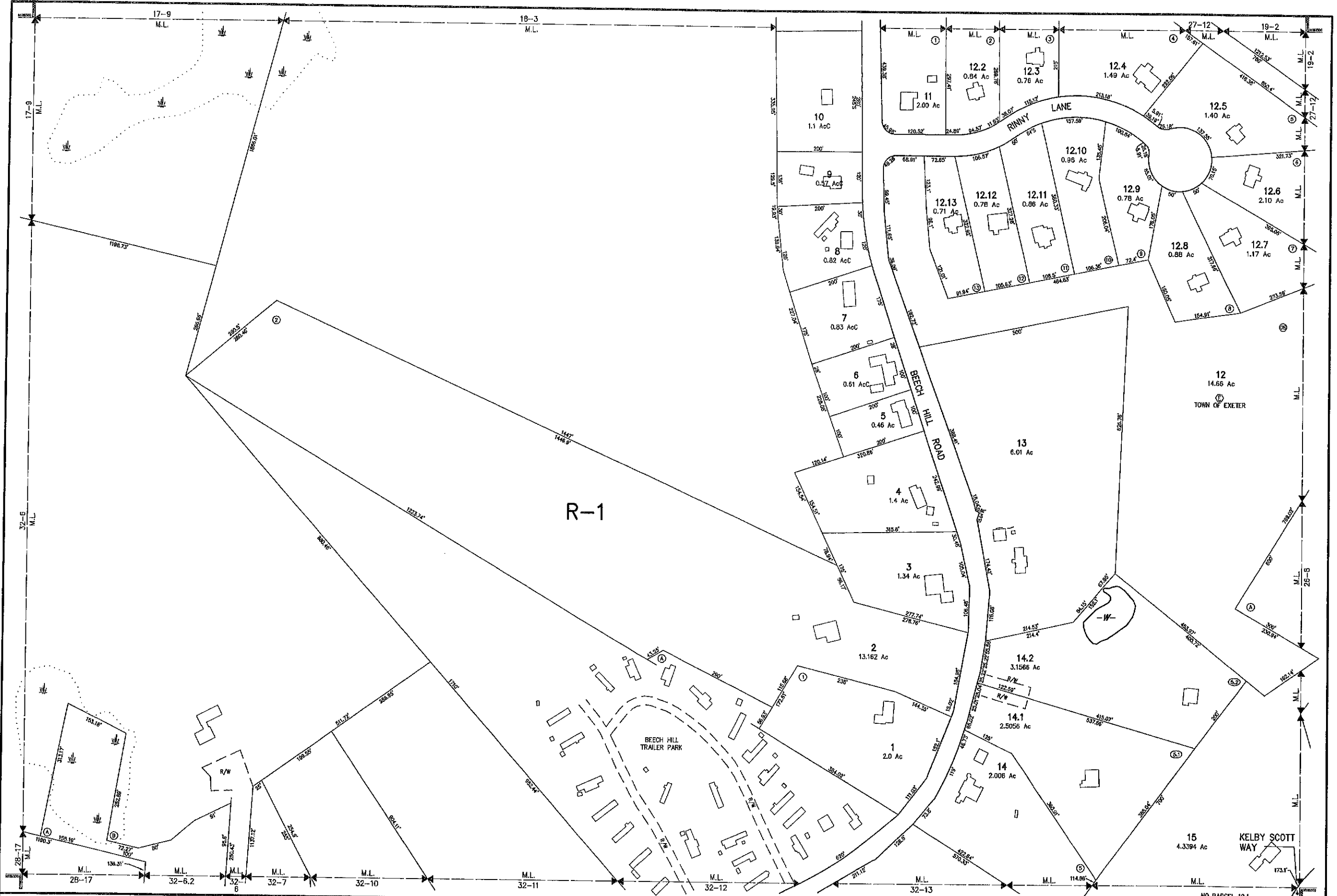
REVISED TO : APRIL 1, 2020

PROPERTY MAPS
EXETER
 NEW HAMPSHIRE

INDEX DIAGRAM

| | | |
|----|----|----|
| 18 | 19 | 20 |
| 27 | 28 | 25 |
| 32 | 33 | 34 |

MAP NO.
26



THIS MAP IS FOR ASSESSMENT PURPOSES. IT IS NOT VALID FOR LEGAL DESCRIPTION OR CONVEYANCE.
 THE HORIZONTAL DATUM IS THE NEW HAMPSHIRE STATE PLANE COORDINATE SYSTEM.
 PHOTOGRAPHY DATE: APRIL 25, 1995
 COMPLETION DATE: MARCH 29, 1996

PRODUCED IN 1996 BY
CA Technologies
 11 PLEASANT STREET, LITTLETON, NH 03041
 603.322.4540 - WWW.CATECH.COM

| | |
|------------------|-------|
| AREA SURVEYED | Ac |
| AREA CALCULATED | Ac |
| RECORD DIMENSION | 100' |
| SCALED DIMENSION | 100'S |
| MATCH LINE | M.L. |
| WATER | W |

LEGEND
 EXEMPT PROPERTY. (E)
 SUBDIVISION LOT NO. (1-15)
 ZONE LIMIT (R-1)
 RIGHT OF WAY (R/W)
 COMMON OWNERSHIP (C/O)
 BUILDING (B)
 WETLANDS (W)

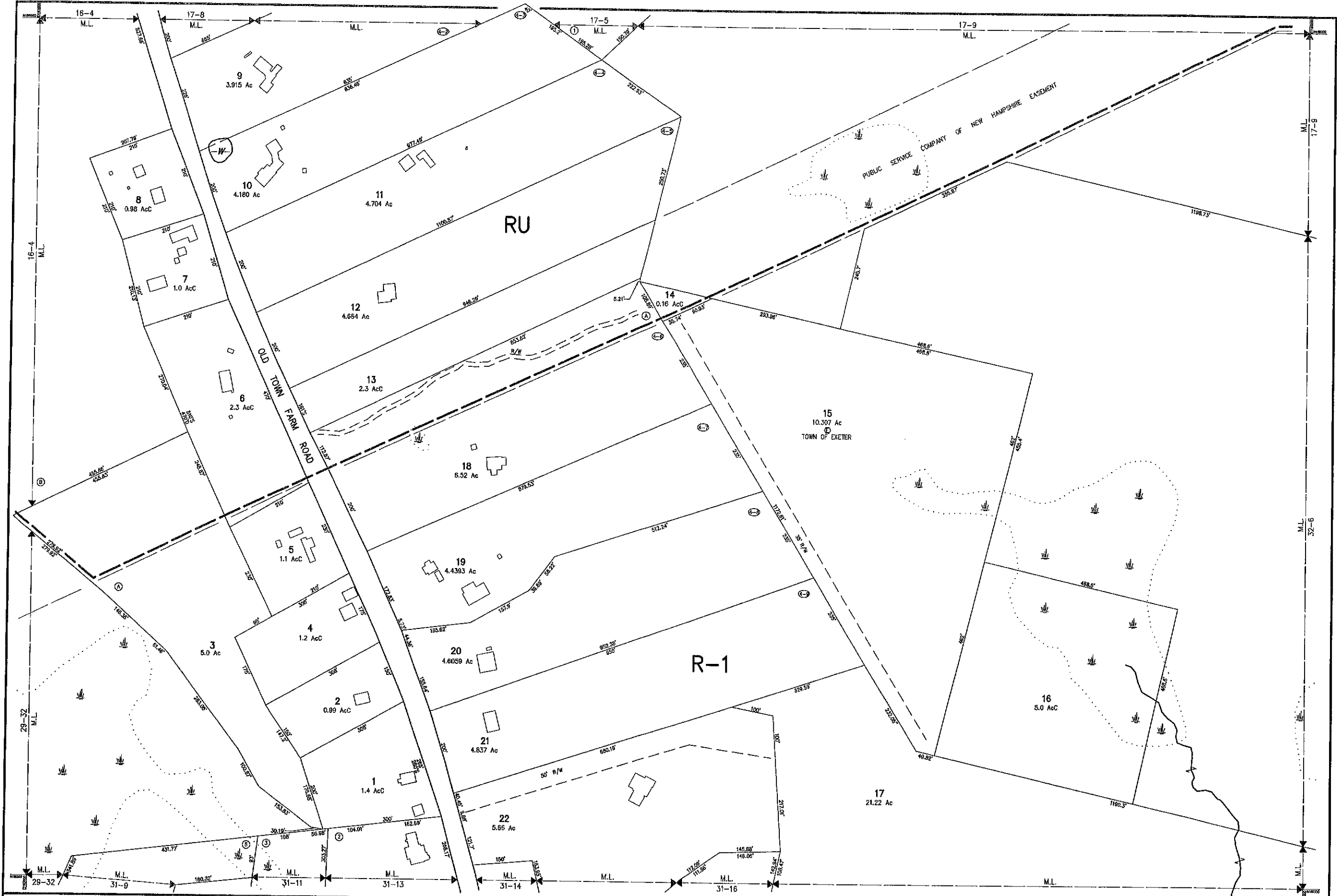
SCALE 1" = 100'
 FEET 0 100 200 300
 METERS 0 25 50 75
 REVISED TO: APRIL 1, 2020

PROPERTY MAPS
EXETER
 NEW HAMPSHIRE

INDEX DIAGRAM

| | | |
|----|----|----|
| 17 | 18 | 19 |
| 28 | 26 | 27 |
| 31 | 32 | 33 |

MAP NO.
27



THIS MAP IS FOR ASSESSMENT PURPOSES. IT IS NOT VALID FOR LEGAL DESCRIPTION OR CONVEYANCE.
 THE HORIZONTAL DATUM IS THE NEW HAMPSHIRE STATE PLANE COORDINATE SYSTEM.
 PHOTOGRAPHY DATE: APRIL 25, 1995
 COMPLETION DATE: MARCH 29, 1996

PRODUCED IN 1996 BY
 CAI Technologies
 11 PLEASANT STREET, LITTLETON, NH 03861
 603.252.4248 • WWW.CAI-TECH.COM

| | |
|------------------|----------|
| AREA SURVEYED | Ac |
| AREA CALCULATED | Ac |
| RECORD DIMENSION | 100' |
| SCALED DIMENSION | 100'S |
| MATCH LINE | M.L. |
| WATER | (Symbol) |

LEGEND

| | |
|---------------------|----------|
| EXEMPT PROPERTY | (Symbol) |
| SUBDIVISION LOT NO. | (Symbol) |
| ZONE LIMIT | (Symbol) |
| RIGHT OF WAY | (Symbol) |
| CONADRY OWNERSHIP | (Symbol) |
| BUILDING | (Symbol) |
| WETLANDS | (Symbol) |

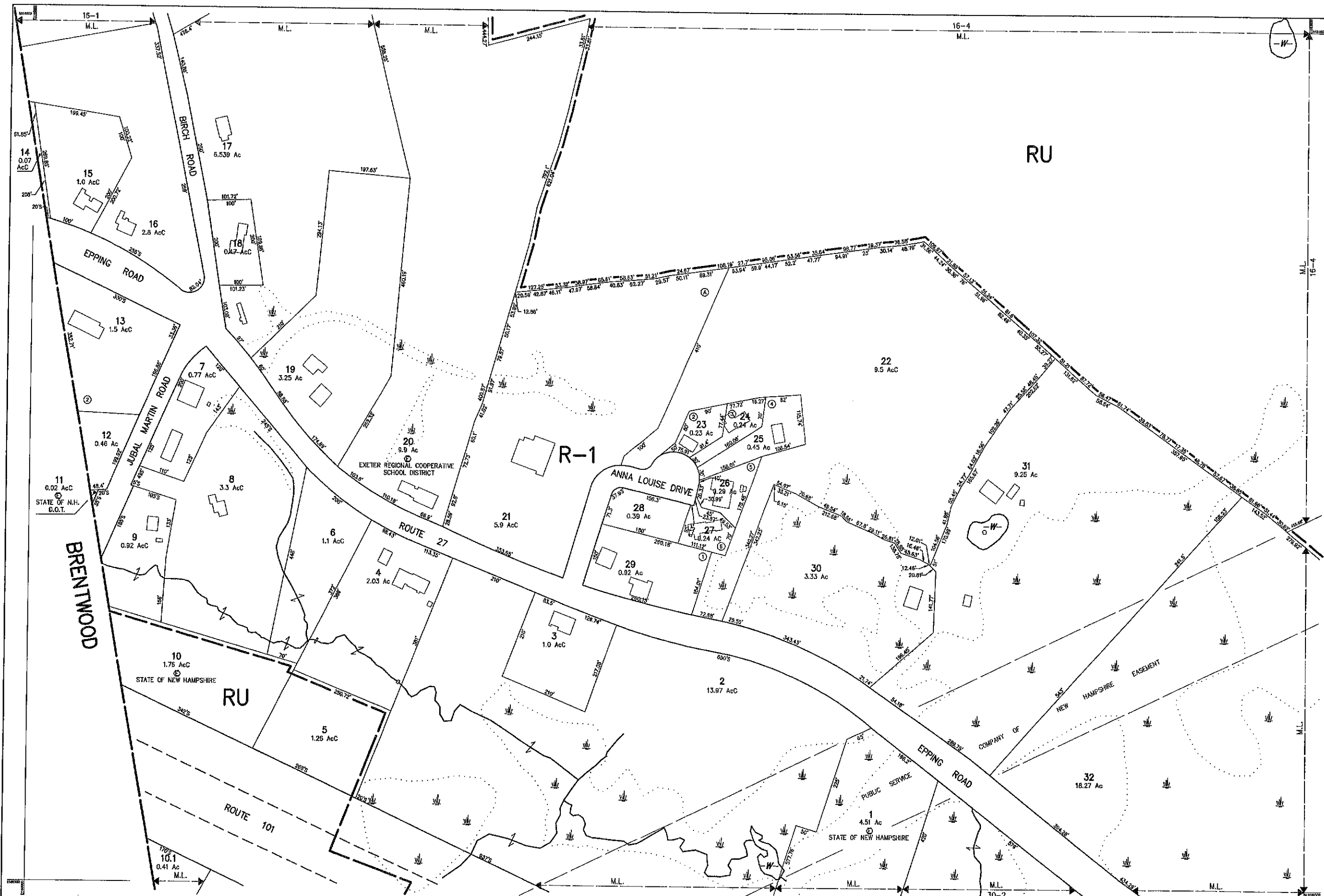
SCALE 1" = 100'

FEET: 0, 50, 100, 200, 300
 METERS: 0, 25, 50, 75

REVISED TO: APRIL 1, 2020

PROPERTY MAPS
EXETER
 NEW HAMPSHIRE

| | | |
|-------------------|----------|---------|
| INDEX | DIAGRAM | MAP NO. |
| 16 17 18 | (Symbol) | 28 |
| 29 30 31 32 | (Symbol) | |



THIS MAP IS FOR ASSESSMENT PURPOSES. IT IS NOT VALID FOR LEGAL DESCRIPTION OR CONVEYANCE.

THE HORIZONTAL DATUM IS THE NEW HAMPSHIRE STATE PLANE COORDINATE SYSTEM.

PHOTOGRAPHY DATE: APRIL 25, 1995

COMPLETION DATE: MARCH 29, 1996

PRODUCED IN 1996 BY

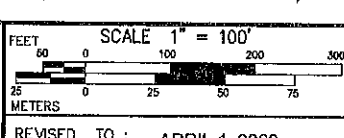
CAI Technologies

11 PLEASANT STREET, LITTLETON, NH 03581
603.322.4548 - WWW.CAI-TECH.COM

| | |
|------------------|----------|
| AREA SURVEYED | Ac |
| AREA CALCULATED | Ac |
| RECORD DIMENSION | 100' |
| SCALED DIMENSION | 100'S |
| WATCH LINE | M.L. |
| WATER | (Symbol) |

LEGEND

| | |
|---------------------|----------|
| EXEMPT PROPERTY | (Symbol) |
| SUBDIVISION LOT NO. | (Symbol) |
| ZONE LIMIT | (Symbol) |
| RIGHT OF WAY | (Symbol) |
| COMMON OWNERSHIP | (Symbol) |
| BUILDING | (Symbol) |
| WETLANDS | (Symbol) |



PROPERTY MAPS

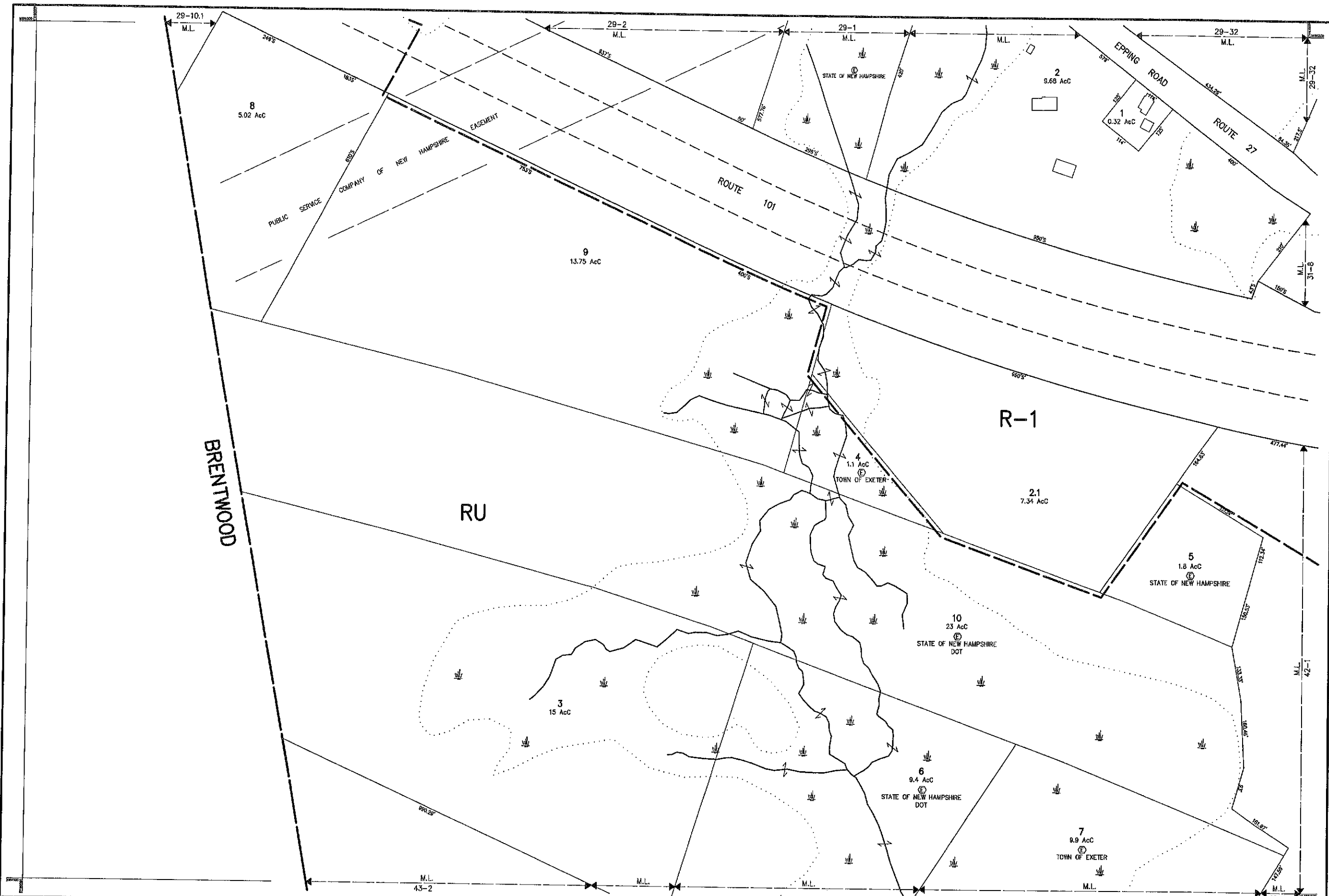
EXETER

NEW HAMPSHIRE

INDEX DIAGRAM

| | |
|----|----|
| 16 | 17 |
| 28 | 31 |

MAP NO. **29**

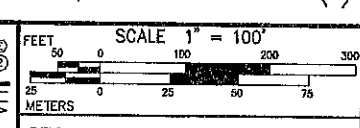


THIS MAP IS FOR ASSESSMENT PURPOSES. IT IS NOT VALID FOR LEGAL DESCRIPTION OR CONVEYANCE.
 THE HORIZONTAL DATUM IS THE NEW HAMPSHIRE STATE PLANE COORDINATE SYSTEM.
 PHOTOGRAPHY DATE: APRIL 25, 1995
 COMPLETION DATE: MARCH 29, 1998

PRODUCED IN 1998 BY
GAI Technologies
 11 PLEASANT STREET, LITTLETON, NH 03051
 603.322.4548 - WWW.GAI-TECH.COM

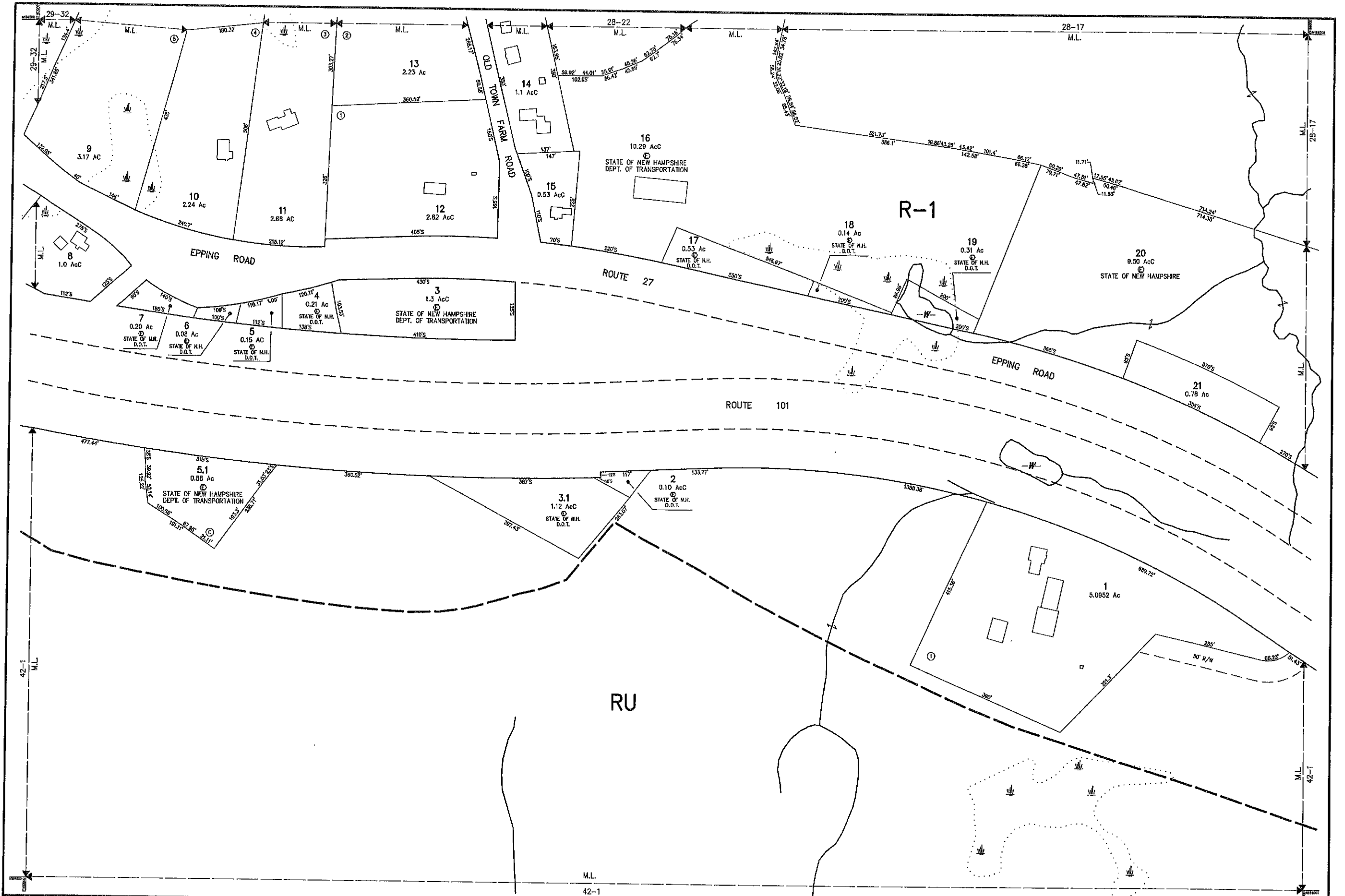
| | |
|------------------|------|
| AREA SURVEYED | Ac |
| AREA CALCULATED | Ac |
| RECORD DIMENSION | 100' |
| SCALED DIMENSION | 100' |
| MATCH LINE | M.L. |
| WATER | W |

LEGEND
 EXEMPT PROPERTY
 SUBDIVISION LOT NO.
 ZONE LIMIT
 RIGHT OF WAY
 COMMON OWNERSHIP
 BUILDING
 WETLANDS



PROPERTY MAPS
EXETER
 NEW HAMPSHIRE

| | | |
|---------------|----|----------------------|
| INDEX DIAGRAM | | MAP NO. 30 |
| 29 | 28 | |
| 31 | 31 | |
| 43 | 42 | |



THIS MAP IS FOR ASSESSMENT PURPOSES. IT IS NOT VALID FOR LEGAL DESCRIPTION OR CONVEYANCE.
 THE HORIZONTAL DATUM IS THE NEW HAMPSHIRE STATE PLANE COORDINATE SYSTEM.
 PHOTOGRAPHY DATE: APRIL 25, 1995
 COMPLETION DATE: MARCH 29, 1996

PRODUCED IN 1996 BY
 CA Technologies
 11 PLEASANT STREET, LITTLETON, NH 03581
 603.333.1540 • WWW.CAT.COM

| | |
|--------------------|-------------|
| AREA SURVEYED | Ac |
| AREA CALCULATED | Ac |
| RECORDED DIMENSION | 100' |
| SCALED DIMENSION | 100'S |
| MATCH LINE | ← M.L. → |
| WATER | —W— |

LEGEND

| | |
|---------------------|-------|
| EXEMPT PROPERTY | |
| SUBDIVISION LOT NO. | ① |
| ZONE LIMIT | --- |
| RIGHT OF WAY | --- |
| COMMON OWNERSHIP | --- |
| BUILDING | ▭ |
| WETLANDS | |

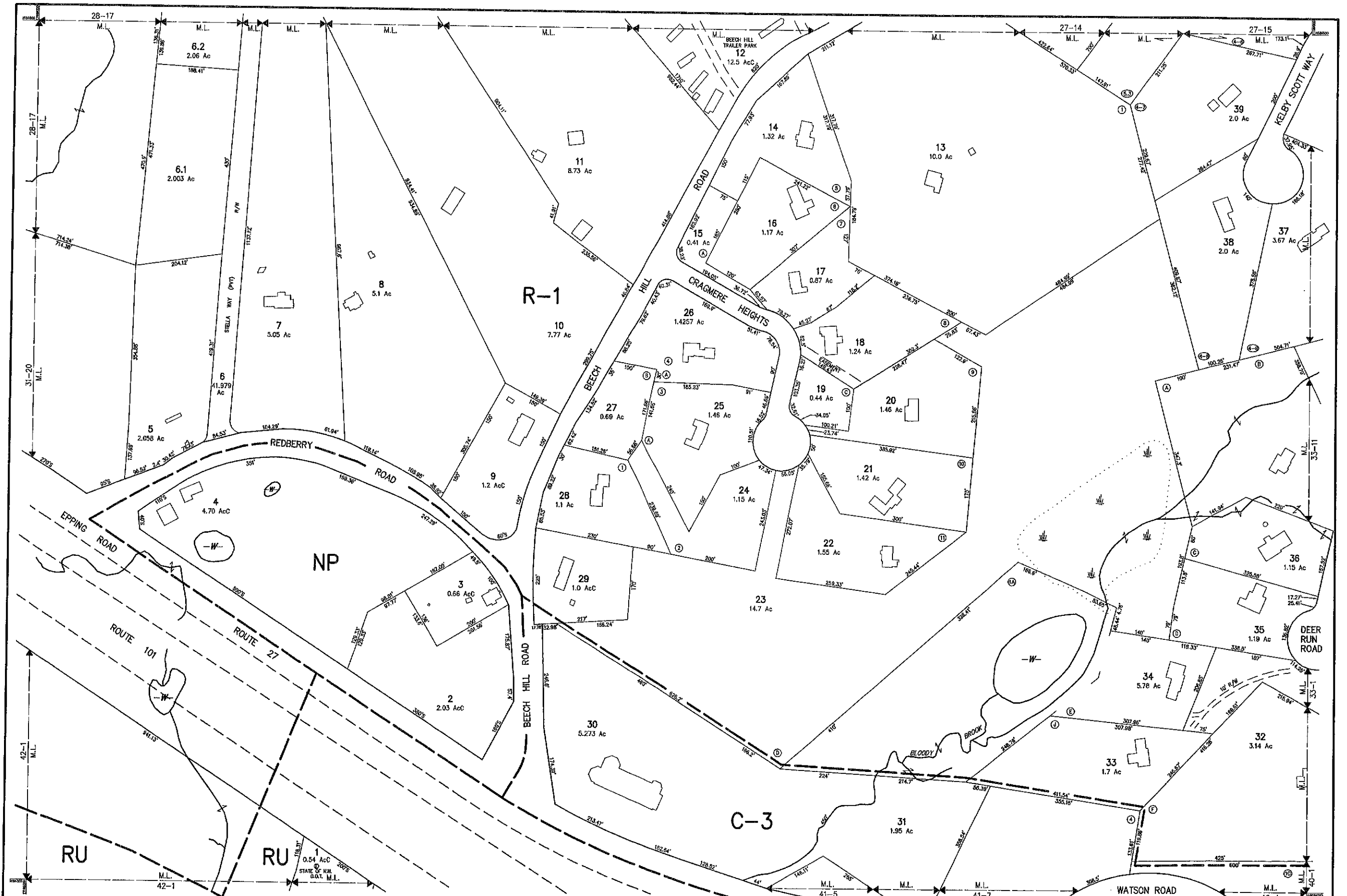
SCALE 1" = 100'

FEET: 0 50 100 200 300
 METERS: 0 25 50 75

REVISED TO: APRIL 1, 2020

PROPERTY MAPS
EXETER
 NEW HAMPSHIRE

| | | |
|-------|---------|-----------|
| INDEX | DIAGRAM | MAP NO. |
| 29 | 28 | 27 |
| 30 | 32 | |
| 43 | 42 | 41 |
| | | 31 |



THIS MAP IS FOR ASSESSMENT PURPOSES. IT IS NOT VALID FOR LEGAL DESCRIPTION OR CONVEYANCE.

THE HORIZONTAL DATUM IS THE NEW HAMPSHIRE STATE PLANE COORDINATE SYSTEM.

PHOTOGRAPHY DATE: APRIL 25, 1995

COMPLETION DATE: MARCH 28, 1996

PRODUCED IN 1998 BY

CA Technologies

11 PLEASANT STREET, LITTLETON, NH 03061
800.322.4540 - WWW.CA-TECH.COM

| | | |
|------------------|----------|-------|
| AREA SURVEYED | | Ac |
| AREA CALCULATED | | Ac |
| RECORD DIMENSION | | 100' |
| SCALED DIMENSION | | 100'S |
| HATCH LINE | ← M.L. → | |
| WATER | ← W → | |

LEGEND

EXEMPT PROPERTY

SUBDIVISION LOT NO.

ZONE LIMIT

RIGHT OF WAY

SCHOOL OVERLAP

BUILDING

WETLANDS

SCALE 1" = 100'

FEET 0 50 100 200 300

METERS 0 25 50 75

REVISED TO: APRIL 1, 2020

PROPERTY MAPS

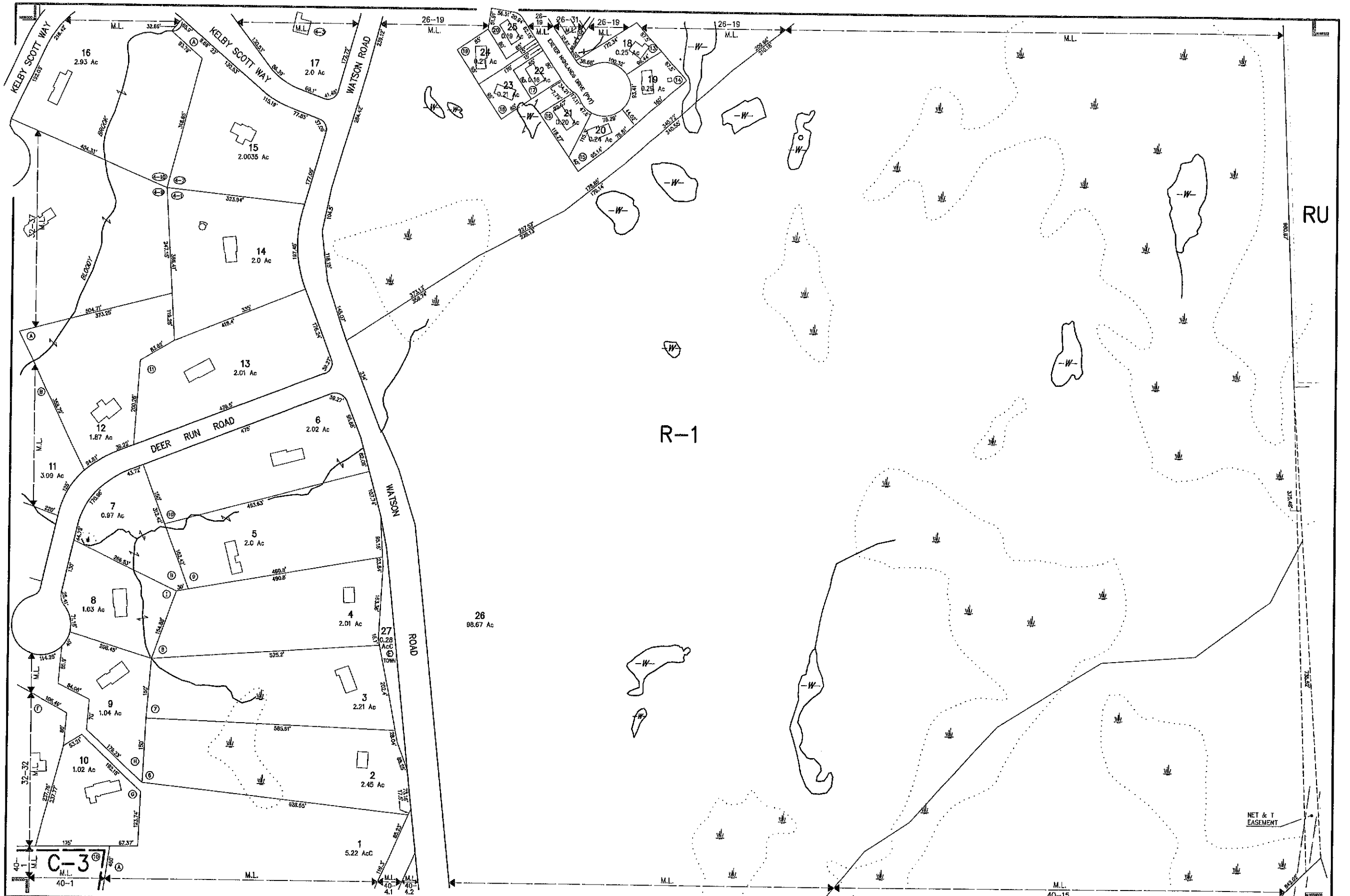
EXETER

NEW HAMPSHIRE

INDEX DIAGRAM

| | | |
|----|----|----|
| 28 | 27 | 26 |
| 31 | 33 | |
| 42 | 41 | 40 |

MAP NO. **32**



THIS MAP IS FOR ASSESSMENT PURPOSES. IT IS NOT VALID FOR LEGAL DESCRIPTION OR CONVEYANCE.
 THE HORIZONTAL DATUM IS THE NEW HAMPSHIRE STATE PLANE COORDINATE SYSTEM.
 PHOTOGRAPHY DATE: APRIL 25, 1995
 COMPLETION DATE: MARCH 29, 1996

PRODUCED IN 1995 BY
CAI Technologies
 11 PLEASANT STREET, LITTLETON, NH 03041
 603.332.4540 - WWW.CAI.TECH.COM

| | |
|------------------|-------|
| AREA SURVEYED | Ac |
| AREA CALCULATED | Ac |
| RECORD DIMENSION | 100' |
| SCALED DIMENSION | 100'S |
| MATCH LINE | M.L. |
| WATER | —W— |

LEGEND

| | |
|---------------------|-----|
| EXEMPT PROPERTY | ⊙ |
| SUBDIVISION LOT NO. | ② |
| ZONE LIT. | — |
| RIGHT OF WAY | — |
| COMMON OWNERSHIP | — |
| BUILDING | — |
| WETLANDS | —W— |

SCALE 1" = 100'

FEET 0 50 100 200 300
 METERS 0 25 50 75

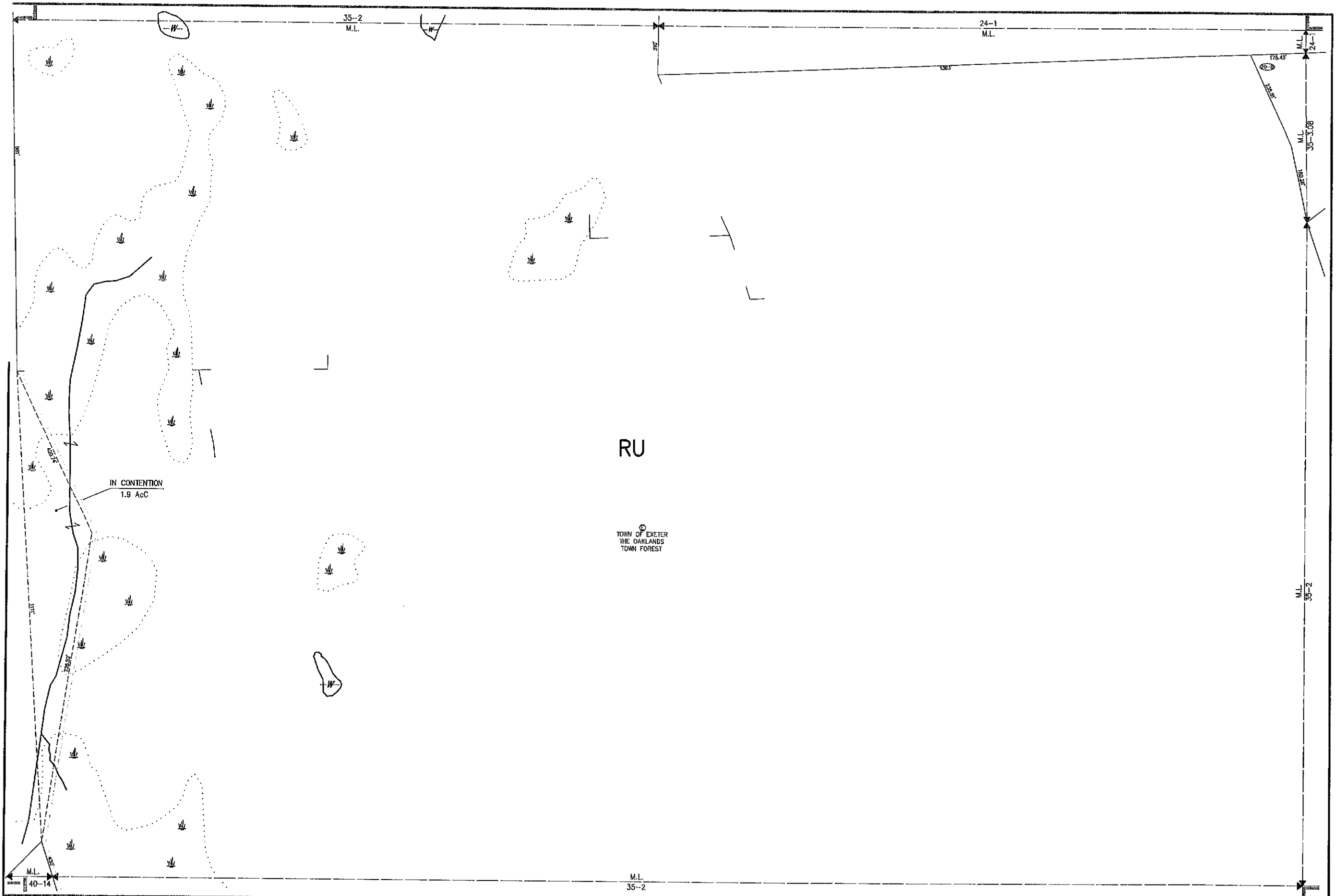
REVISED TO: APRIL 1, 2020

PROPERTY MAPS
EXETER
 NEW HAMPSHIRE

INDEX DIAGRAM

| | | |
|----|----|----|
| 27 | 28 | 25 |
| 32 | 34 | |
| 41 | 40 | 39 |


MAP NO.
33










THIS MAP IS FOR ASSESSMENT PURPOSES. IT IS NOT VALID FOR LEGAL DESCRIPTION OR CONVEYANCE.
 THE HORIZONTAL DATUM IS THE NEW HAMPSHIRE STATE PLANE COORDINATE SYSTEM.
 PHOTOGRAPHY DATE: APRIL 25, 1995
 COMPLETION DATE: MARCH 29, 1996

PRODUCED IN 1996 BY

 11 PLEASANT STREET, LITTLETON, NH 03561
 603.322.4540 - WWW.CAITECH.COM

| | |
|------------------|---|
| AREA SURVEYED | Ac |
| AREA CALCULATED | AcC |
| RECORD DIMENSION | 100' |
| SCALED DIMENSION | 100'S |
| MATCH LINE | M.L. |
| WATER |  |

LEGEND

| | |
|---------------------|---|
| EXEMPT PROPERTY |  |
| SUBDIVISION LOT NO. |  |
| ZONE LIMIT |  |
| RIGHT OF WAY |  |
| COMMON OWNERSHIP |  |
| BUILDING |  |
| WETLANDS |  |

SCALE 1" = 100'

FEET 0 100 200 300

METERS 0 25 50 75

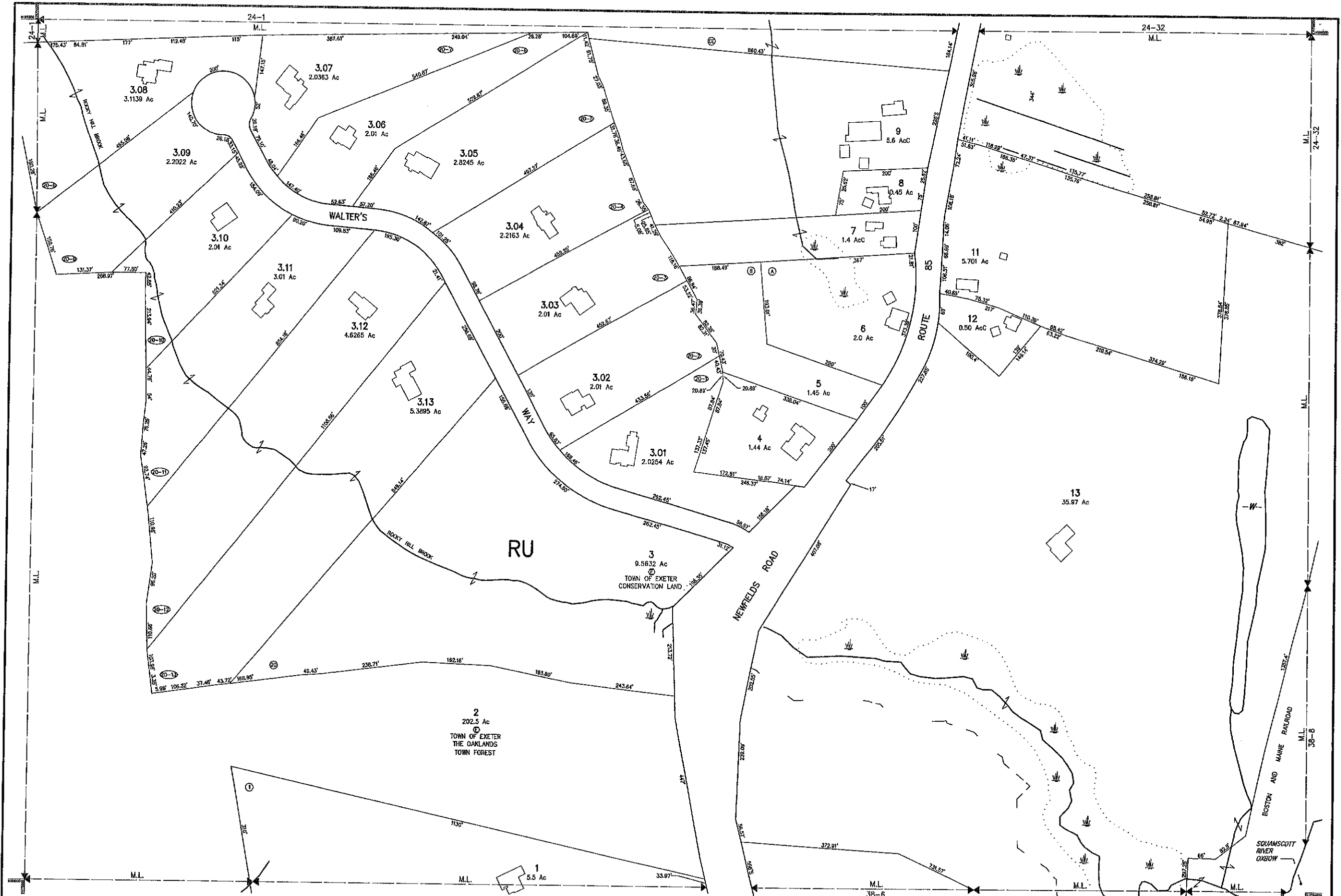
REVISED TO: APRIL 1, 2020

PROPERTY MAPS
EXETER
 NEW HAMPSHIRE

INDEX DIAGRAM

| | | |
|----|----|----|
| 26 | 25 | 24 |
| 33 | 35 | |
| 40 | 39 | 38 |

MAP NO.
34



THIS MAP IS FOR ASSESSMENT PURPOSES. IT IS NOT VALID FOR LEGAL DESCRIPTION OR CONVEYANCE.

THE HORIZONTAL DATUM IS THE NEW HAMPSHIRE STATE PLANE COORDINATE SYSTEM.

PHOTOGRAPHY DATE: APRIL 25, 1985

COMPLETION DATE: MARCH 29, 1996

PRODUCED IN 1996 BY

CA Technologies

11 PLEASANT STREET, LITTLETON, NH 03581
603.322.4549 - WWW.CA-TECH.COM

LEGEND

| | | |
|------------------|----------|-------|
| AREA SURVEYED | | Ac |
| AREA CALCULATED | | AcC |
| RECORD DIMENSION | | 100' |
| SCALED DIMENSION | | 100'S |
| MATCH LINE | ← M.L. → | |
| WATER | ~~~~~ | |

| | |
|--------------------|---|
| EXEMPT PROPERTY | ⊙ |
| SUBMISSION LOT NO. | ① |
| ZONE LIMIT | — |
| RIGHT OF WAY | — |
| COMMON OWNERSHIP | — |
| BUILDING | ▭ |
| WETLANDS | ⊖ |

SCALE 1" = 100'

REVISOR TO: APRIL 1, 2020

PROPERTY MAPS

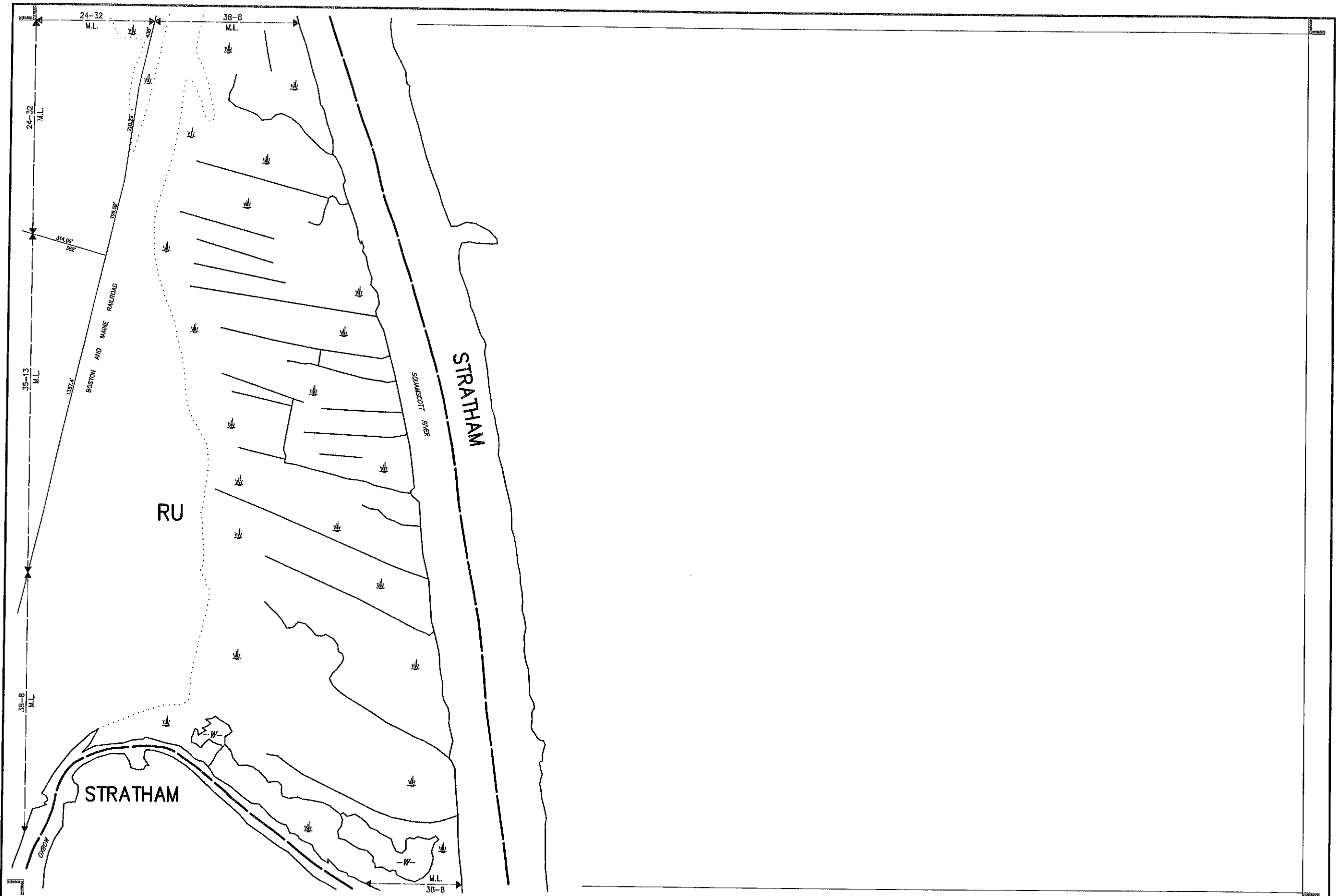
EXETER

NEW HAMPSHIRE

INDEX DIAGRAM

| | | |
|----|----|----|
| 25 | 24 | 23 |
| 34 | 36 | |
| 39 | 38 | 37 |

MAP NO. 35



THIS MAP IS FOR ASSESSMENT PURPOSES. IT IS NOT VALID FOR LEGAL DESCRIPTION OR CONVEYANCE.

THE HORIZONTAL DATUM IS THE NEW HAMPSHIRE STATE PLANE COORDINATE SYSTEM.

PHOTOGRAPHY DATE: APRIL 25, 1995

COMPLETION DATE: MARCH 29, 1996

PRODUCED IN 1996 BY

Cal-Tech Technologies

11 PLEASANT STREET, LITTLETON, NH 03841
800.322.4540 - WWW.CAL-TECH.COM

AREA SURVEYED Ac

AREA CALCULATED Ac

RECORD DIMENSION 100'

SCALED DIMENSION 100'S

MATCH LINE

WATER

LEGEND

EXEMPT PROPERTY

SUBDIVISION LOT NO.


ZONE LIMIT

RIGHT OF WAY

COMMON OWNERSHIP

BUILDING

WETLANDS



PROPERTY MAPS

EXETER

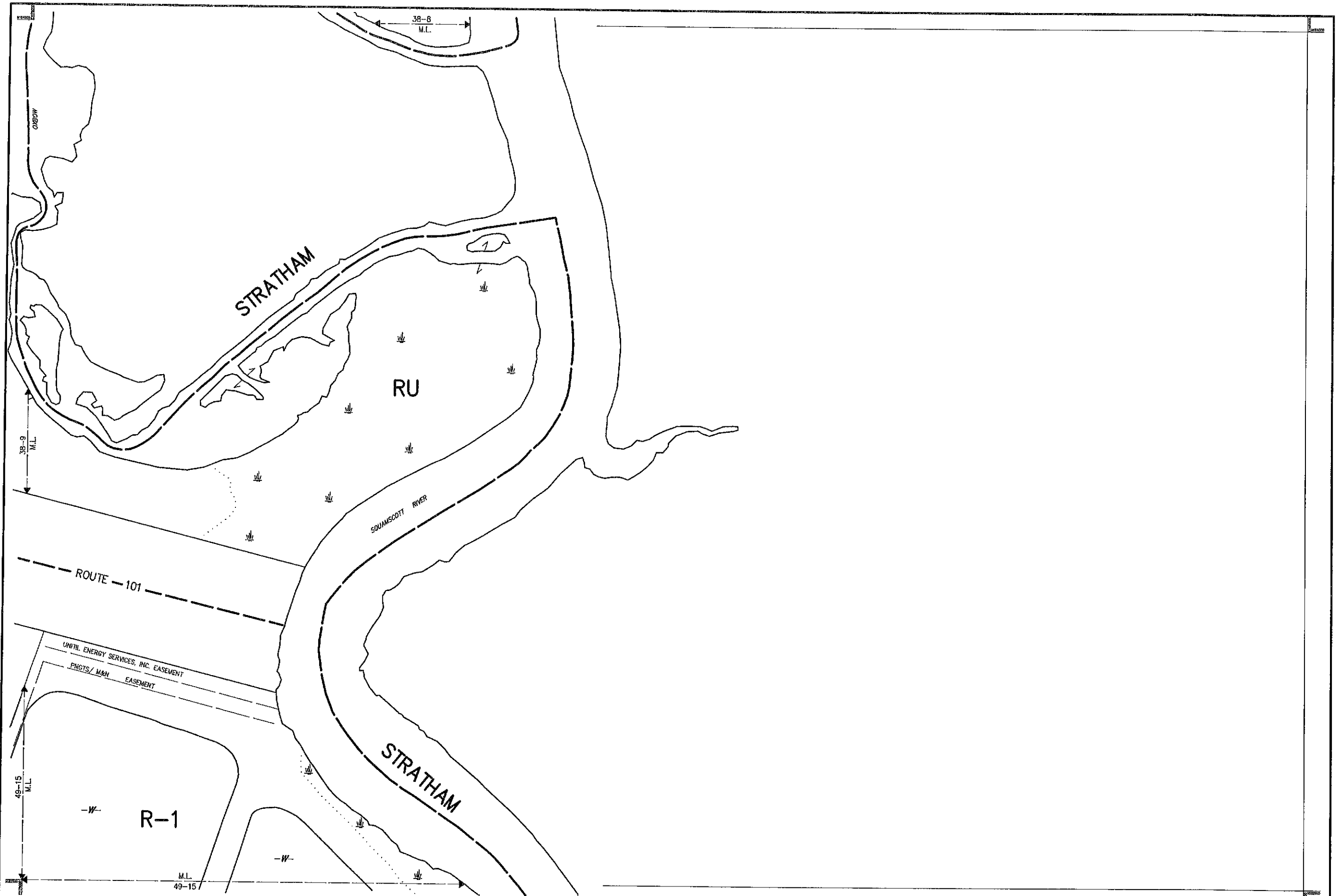
NEW HAMPSHIRE

INDEX DIAGRAM

| | |
|----|----|
| 24 | 23 |
| 35 | 37 |
| 38 | 37 |

MAP NO.

36



THIS MAP IS FOR ASSESSMENT PURPOSES. IT IS NOT VALID FOR LEGAL DESCRIPTION OR CONVEYANCE.

THE HORIZONTAL DATUM IS THE NEW HAMPSHIRE STATE PLANE COORDINATE SYSTEM.

PHOTOGRAPHY DATE: APRIL 25, 1995

COMPLETION DATE: MARCH 29, 1995

PRODUCED IN 1995 BY

CAI Technologies
 Aerial Mapping Technology Solutions

11 PLEASANT BROOK, LITTLETON, NH 03061
 800.322.4510 - WWW.CAI-TECH.COM

| | |
|------------------|----------|
| AREA SURVEYED | Ac |
| AREA CALCULATED | Ac |
| RECORD DIMENSION | 100' |
| SCALED DIMENSION | 100'S |
| MATCH LINE | M.L. |
| WATER | (Symbol) |

LEGEND

| | |
|---------------------|----------|
| EXEMPT PROPERTY | (Symbol) |
| SUBDIVISION LOT NO. | (Symbol) |
| ZONE LINE | (Symbol) |
| RIGHT OF WAY | (Symbol) |
| COMMON OWNERSHIP | (Symbol) |
| BUILDING | (Symbol) |
| WETLANDS | (Symbol) |

SCALE 1" = 100'

FEET: 0 50 100 200 300

METERS: 0 25 50 75

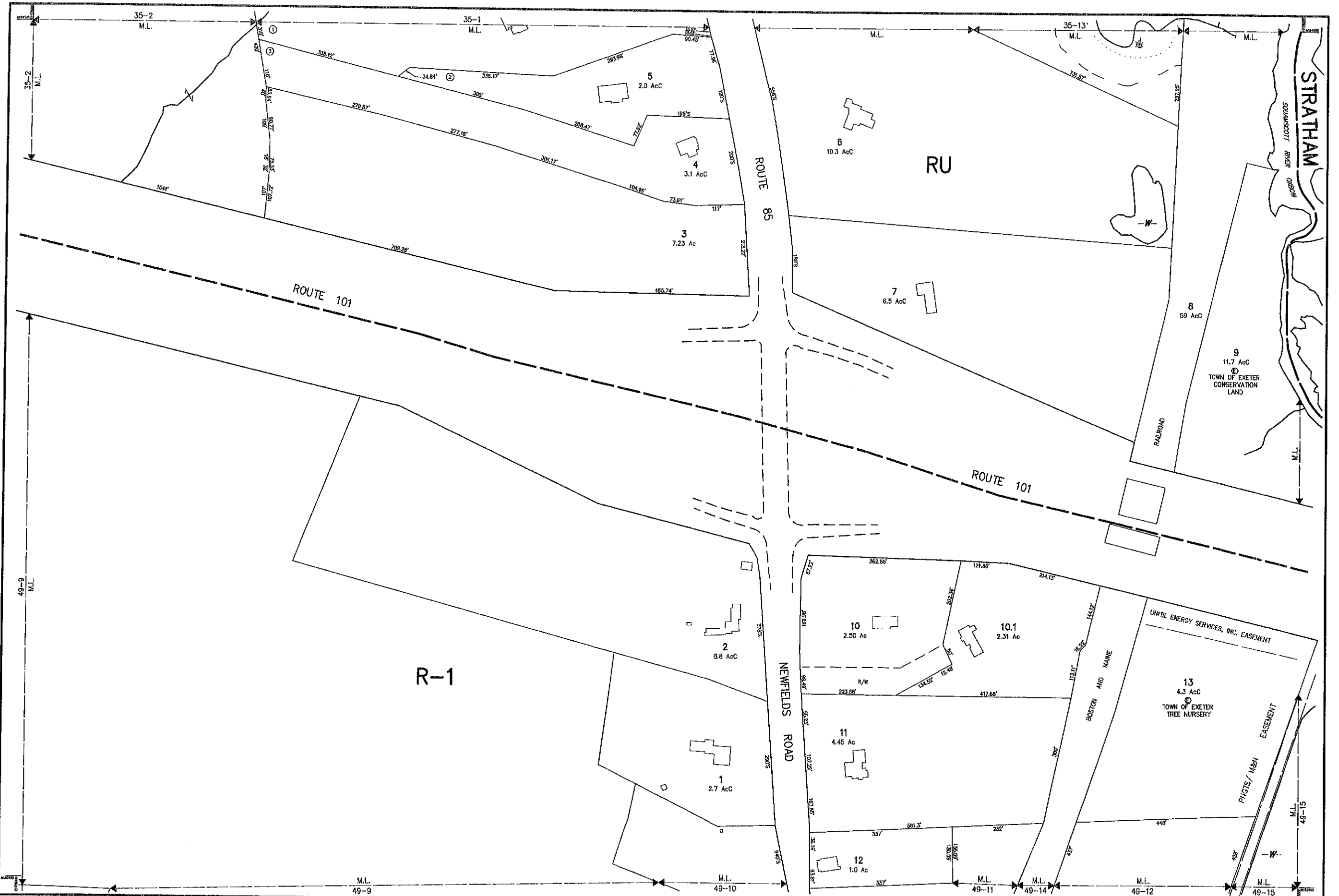
REVISED TO: APRIL 1, 2020

PROPERTY MAPS
EXETER
 NEW HAMPSHIRE

INDEX DIAGRAM

| | |
|----|----------|
| 35 | 36 |
| 38 | (Shaded) |
| 49 | 50 |

MAP NO.
37



THIS MAP IS FOR ASSESSMENT PURPOSES. IT IS NOT VALID FOR LEGAL DESCRIPTION OR CONVEYANCE.
 THE HORIZONTAL DATUM IS THE NEW HAMPSHIRE STATE PLANE COORDINATE SYSTEM.
 PHOTOGRAPHY DATE: APRIL 25, 1995
 COMPLETION DATE: MARCH 29, 1996

PRODUCED IN 1996 BY
CPI Technologies
 51 PLEASANT STREET, LITTLETON, NH 03561
 603.322.4449 • WWW.CPI-TECH.COM

LEGEND

AREA SURVEYED Ac
 AREA CALCULATED Ac
 RECORD DIMENSION 100'
 SCALED DIMENSION 100'S
 MATCH LINE M.L.
 WATER

EXEMPT PROPERTY
 SUBDIVISION LOT NO.
 ZONE LIMIT
 RIGHT OF WAY
 COMMON OWNERSHIP BUILDING
 WETLANDS

SCALE 1" = 100'

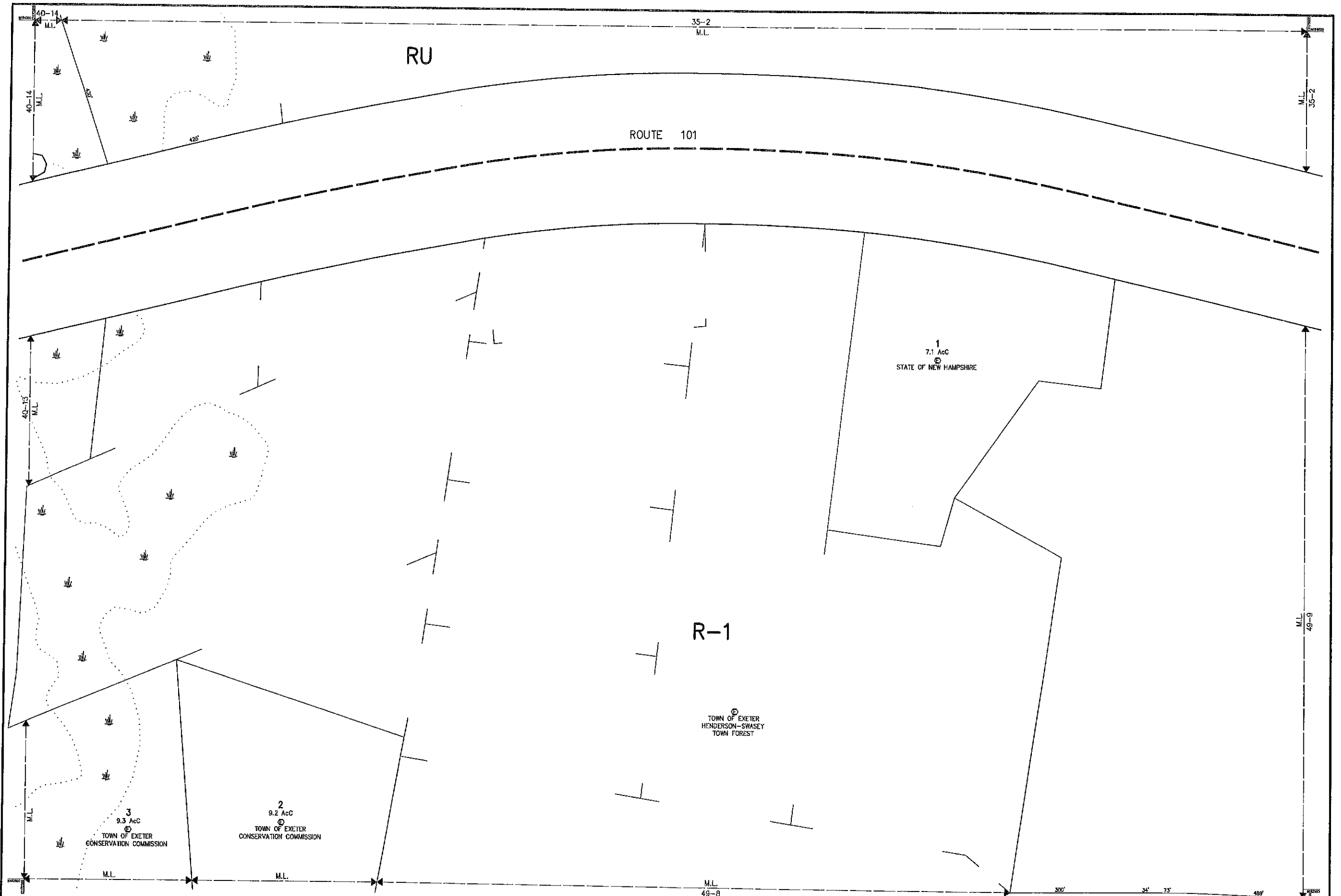
REVISOR TO: APRIL 1, 2020

PROPERTY MAPS
EXETER
 NEW HAMPSHIRE

INDEX DIAGRAM

| | | |
|----|----|----|
| 34 | 35 | 36 |
| 38 | 37 | 37 |
| 48 | 49 | 50 |

MAP NO.
38



THIS MAP IS FOR ASSESSMENT PURPOSES. IT IS NOT VALID FOR LEGAL DESCRIPTION OR CONVEYANCE.

THE HORIZONTAL DATUM IS THE NEW HAMPSHIRE STATE PLANE COORDINATE SYSTEM.

PHOTOGRAPHY DATE: APRIL 25, 1995

COMPLETION DATE: MARCH 29, 1996

PRODUCED IN 1996 BY

CA Technologies

11 PLEASANT STREET, LITTLETON, NH 03581
800.322.1510 - WWW.CA-TECH.COM

| | |
|------------------|-------|
| AREA SURVEYED | Ac |
| AREA CALCULATED | Ac |
| RECORD DIMENSION | 100' |
| SCALED DIMENSION | 100'S |
| DATCH LINE | M.L. |
| WATER | W |

LEGEND

| | |
|---------------------|-----|
| EXEMPT PROPERTY | ⊙ |
| SUBDIVISION LOT NO. | ⊙ |
| ZONE LIMIT | --- |
| RIGHT OF WAY | --- |
| COMMON OWNERSHIP | --- |
| BUILDING | □ |
| WETLANDS | ~ |

SCALE 1" = 100'

FEET: 0 50 100 200 300

METERS: 0 25 50 75

REVISED TO: APRIL 1, 2020

PROPERTY MAPS

EXETER

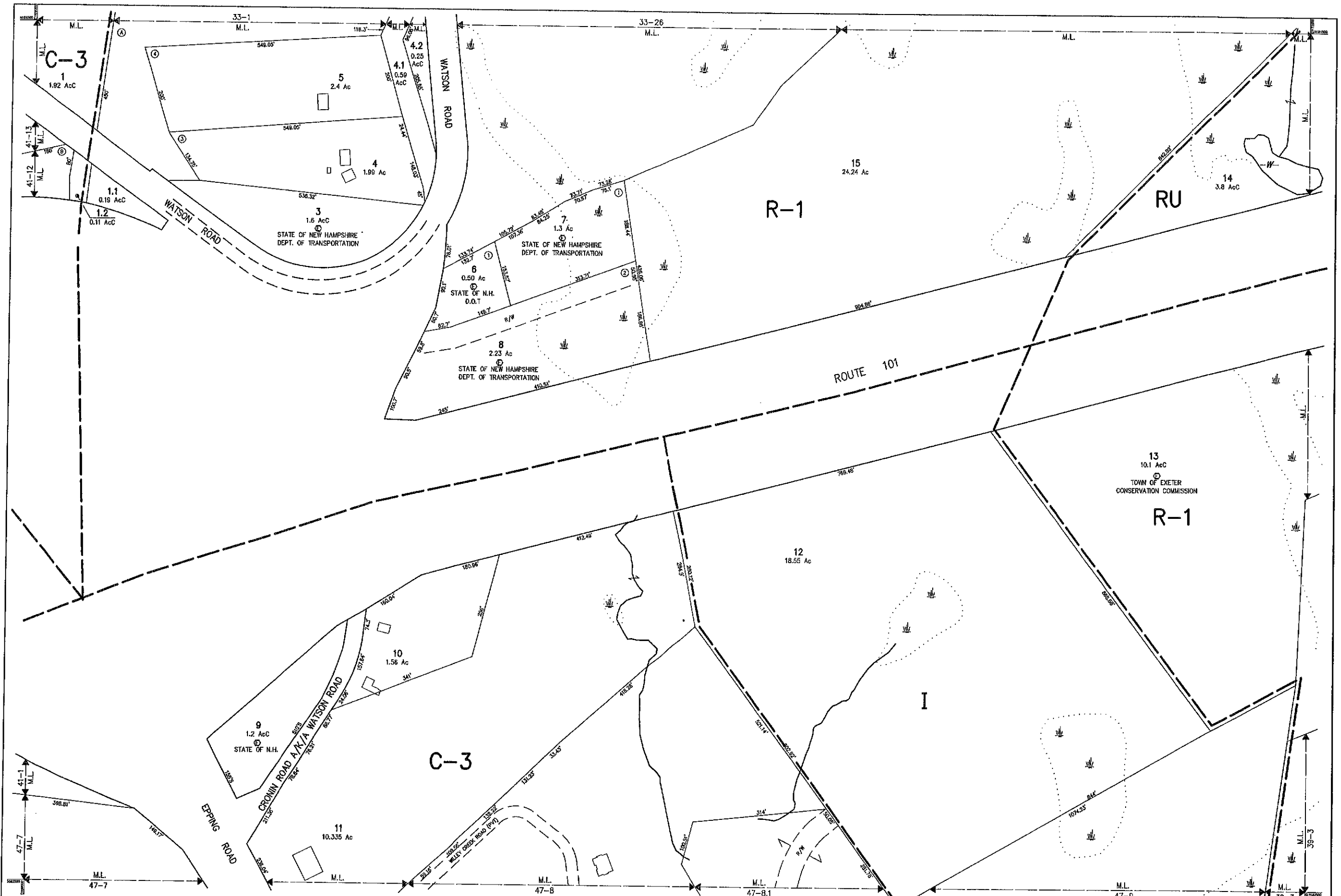
NEW HAMPSHIRE

INDEX DIAGRAM

| | | |
|----|----|----|
| 33 | 34 | 35 |
| 40 | 38 | |
| 47 | 48 | 49 |

MAP NO.

39



THIS MAP IS FOR ASSESSMENT PURPOSES. IT IS NOT VALID FOR LEGAL DESCRIPTION OR CONVEYANCE.

THE HORIZONTAL DATUM IS THE NEW HAMPSHIRE STATE PLANE COORDINATE SYSTEM.

PHOTOGRAPHY DATE: APRIL 25, 1995

COMPLETION DATE: MARCH 29, 1996

PRODUCED IN 1995 BY

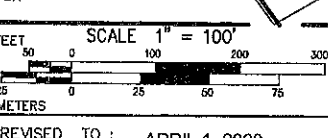
CAI Technologies

11 PLEASANT STREET, LITTLETON, NH 03561
800.322.4549 - WWW.CAI-TECH.COM

| | |
|------------------|-------|
| AREA SURVEYED | Ac |
| AREA CALCULATED | AcC |
| RECORD DIMENSION | 100' |
| SCALED DIMENSION | 100'S |
| MATCH LINE | M.L. |
| WATER | W |

LEGEND

| | |
|---------------------|-----|
| EXEMPT PROPERTY | ⊙ |
| SUBDIVISION LOT NO. | ② |
| ZONE LIMIT | --- |
| RIGHT OF WAY | --- |
| COMMON OWNERSHIP | --- |
| BUILDING | □ |
| WETLANDS | W |



PROPERTY MAPS

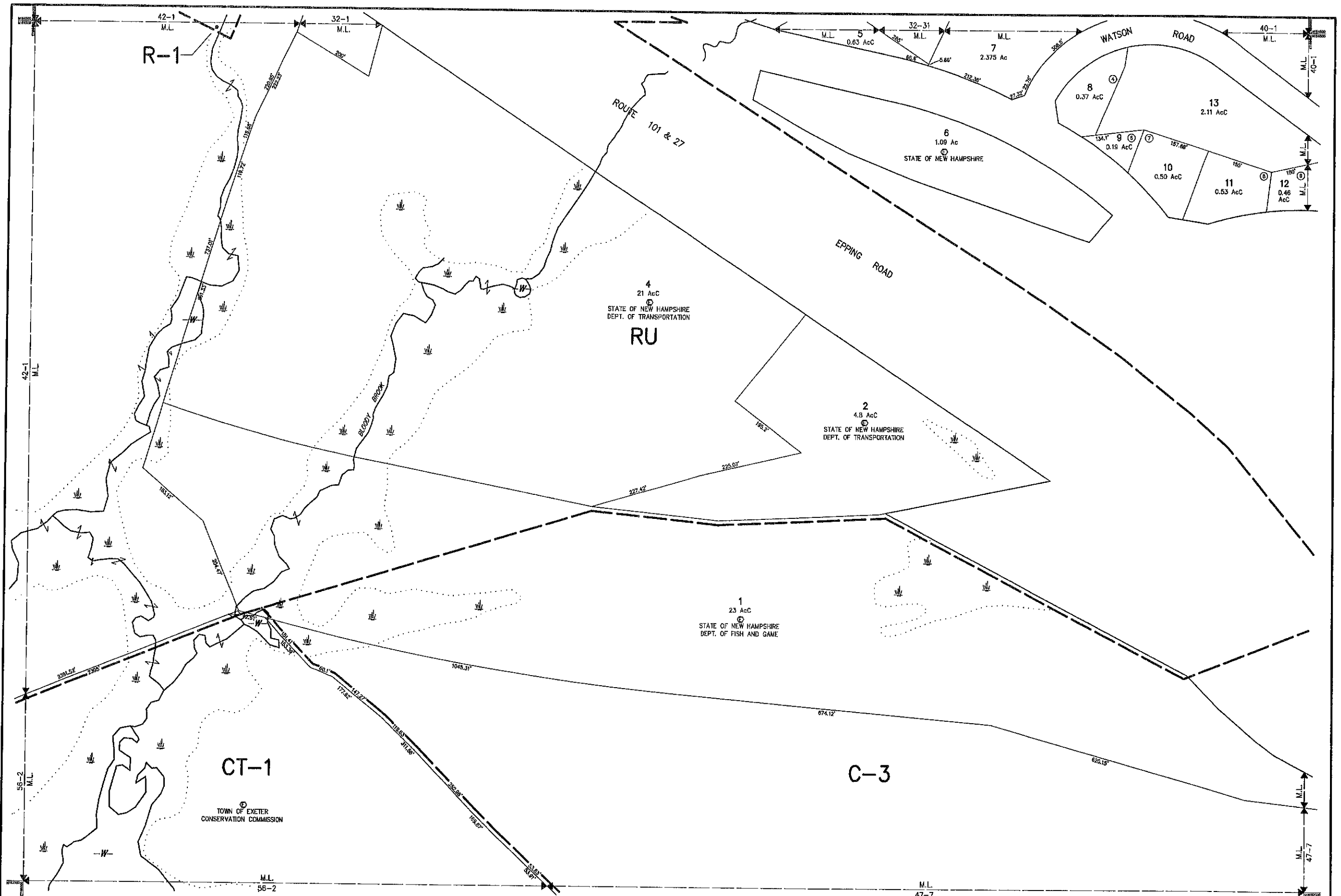
EXETER

NEW HAMPSHIRE

| | |
|-------|---------|
| INDEX | DIAGRAM |
| 32 | 33 |
| 41 | 39 |
| 46 | 47 |

MAP NO.

40



THIS MAP IS FOR ASSESSMENT PURPOSES. IT IS NOT VALID FOR LEGAL DESCRIPTION OR CONVEYANCE.

THE HORIZONTAL DATUM IS THE NEW HAMPSHIRE STATE PLANE COORDINATE SYSTEM.

PHOTOGRAPHY DATE: APRIL 25, 1995

COMPLETION DATE: MARCH 29, 1995

PRODUCED IN 1995 BY

CAV Technologies

11 PEASANT STREET, LITTLETON, NH 03045
800.322.4510 • WWW.CAV-TECH.COM

| | |
|------------------|-------|
| AREA SURVEYED | Ac |
| AREA CALCULATED | AcC |
| RECORD DIMENSION | 100' |
| SCALED DIMENSION | 100'S |
| MATCH LINE | M.L. |
| WATER | W |

LEGEND

| | |
|---------------------|-----|
| EXEMPT PROPERTY | ⓪ |
| SUBDIVISION LOT NO. | ② |
| ZONE LIMIT | --- |
| RIGHT OF WAY | == |
| COMMON OWNERSHIP | --- |
| BUILDING | ▭ |
| WETLANDS | ~ |

SCALE 1" = 100'

FEET 0 50 100 200 300

METERS 0 25 50 75

REVISED TO: APRIL 1, 2020

PROPERTY MAPS

EXETER

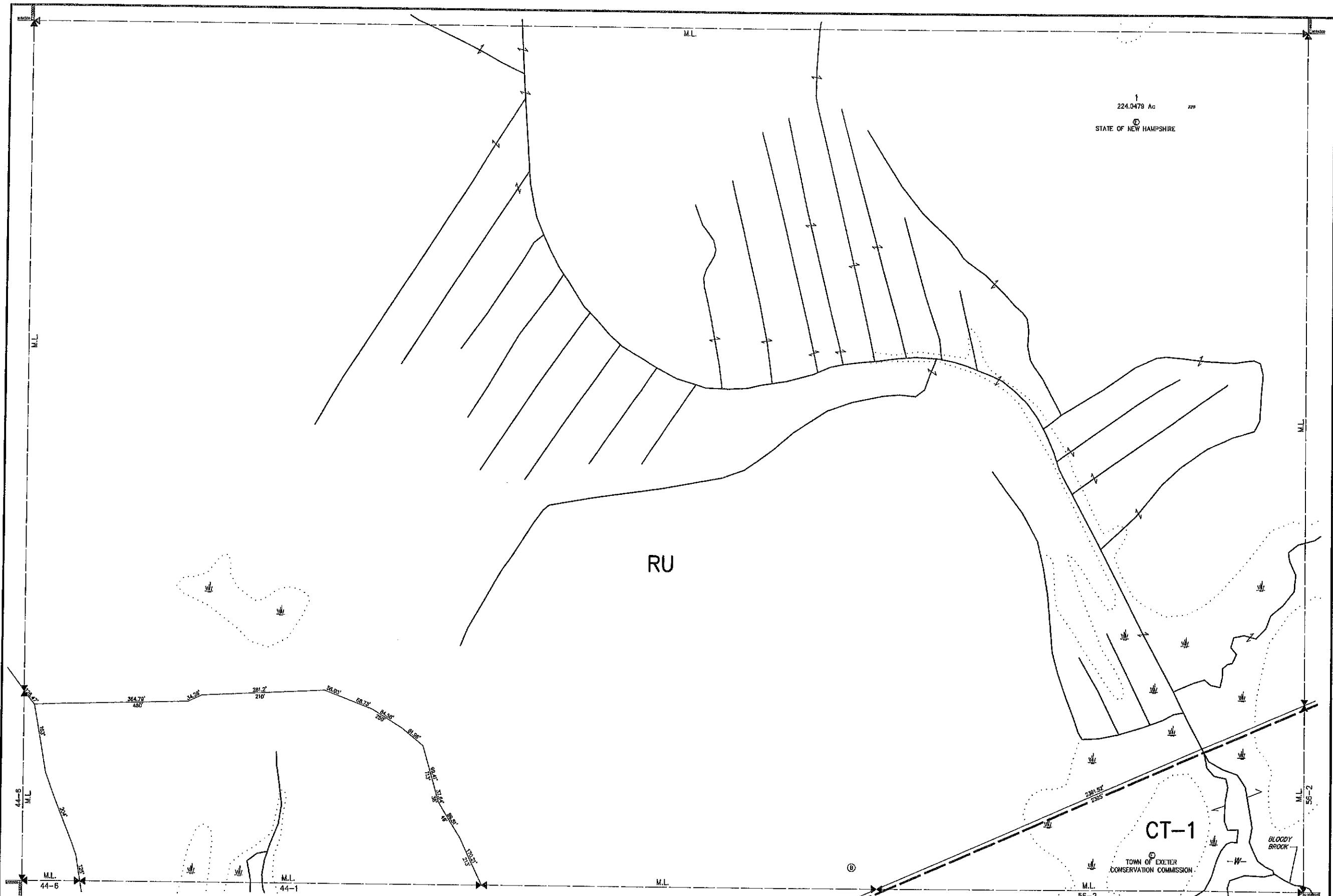
NEW HAMPSHIRE

NO PARCEL 3

| INDEX | DIAGRAM |
|-------|---------|
| 31 | 33 |
| 42 | 40 |
| 45 | 47 |

MAP NO.

41



1
224.0479 Ac 229
STATE OF NEW HAMPSHIRE

RU

CT-1

TOWN OF EXETER
CONSERVATION COMMISSION

BLOODY BROOK

THIS MAP IS FOR ASSESSMENT PURPOSES. IT IS NOT VALID FOR LEGAL DESCRIPTION OR CONVEYANCE.
THE HORIZONTAL DATUM IS THE NEW HAMPSHIRE STATE PLANE COORDINATE SYSTEM.
PHOTOGRAPHY DATE: APRIL 25, 1995
COMPLETION DATE: MARCH 29, 1996

PRODUCED IN 1996 BY
CAI Technologies
11 PLEASANT STREET, LITTLETON, NH 03561
800.322.4540 - WWW.CAI-TECH.COM

| | |
|------------------|-------|
| AREA SURVEYED | Ac |
| AREA CALCULATED | Ac |
| RECORD DIMENSION | 100' |
| SCALED DIMENSION | 100'S |
| MATCH LINE | M.L. |
| WATER | W |

LEGEND

| | |
|---------------------|-----|
| EXEMPT PROPERTY | ⊕ |
| SUBDIVISION LOT NO. | Ⓢ |
| ZONE LIMIT | --- |
| RIGHT OF WAY | --- |
| COMMON OWNERSHIP | --- |
| BUILDING | □ |
| WETLANDS | W |

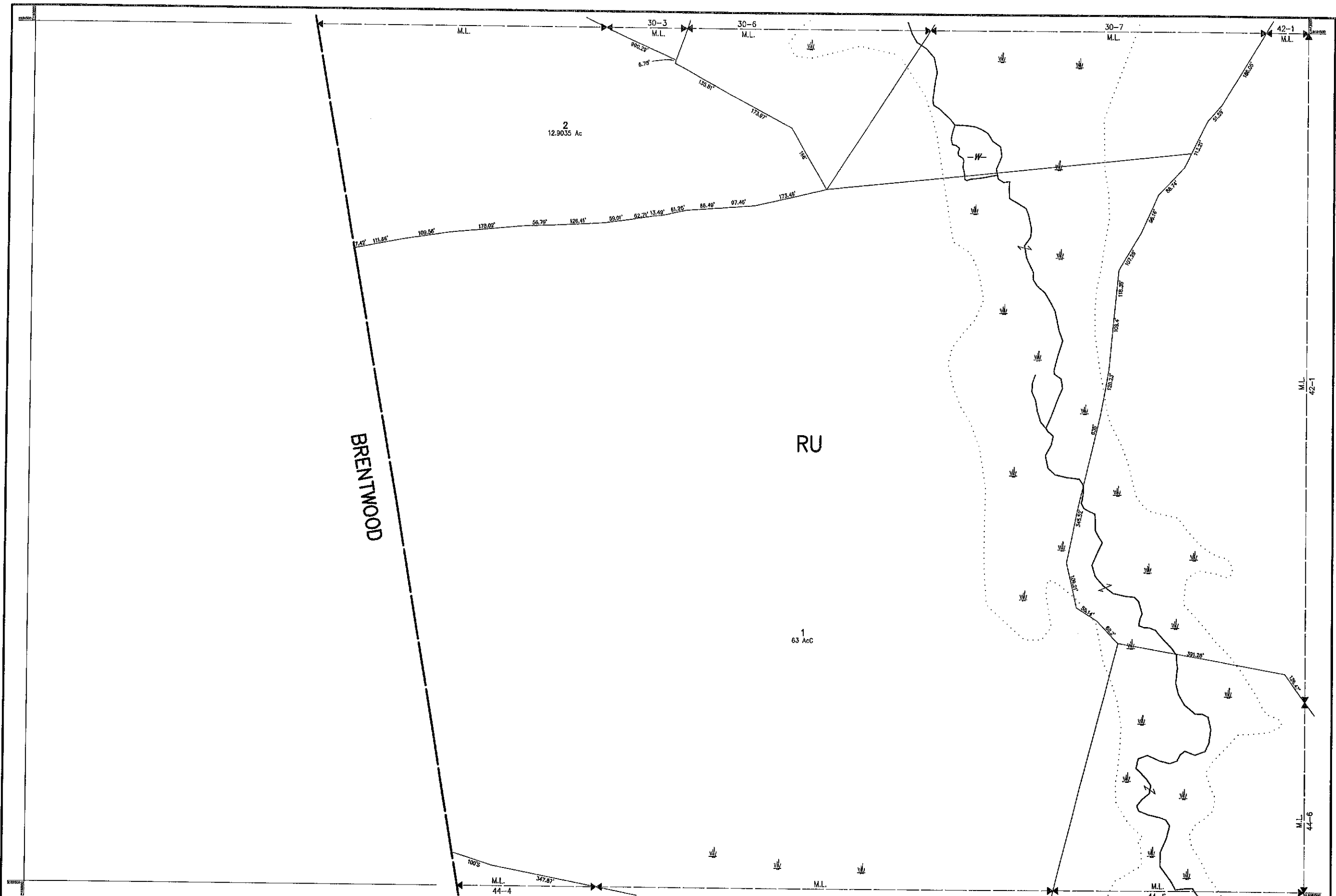
SCALE 1" = 100'

FEET 0 50 100 200 300
METERS 0 25 50 75

REVISED TO: APRIL 1, 2020

PROPERTY MAPS
EXETER
NEW HAMPSHIRE

| | | |
|-------------------------------|---------|---------|
| INDEX | DIAGRAM | MAP NO. |
| 30 31 32 43 41 44 45 46 | GH | 42 |



THIS MAP IS FOR ASSESSMENT PURPOSES. IT IS NOT VALID FOR LEGAL DESCRIPTION OR CONVEYANCE.

THE HORIZONTAL DATUM IS THE NEW HAMPSHIRE STATE PLANE COORDINATE SYSTEM.

PHOTOGRAPHY DATE: APRIL 25, 1995

COMPLETION DATE: MARCH 29, 1996

PRODUCED IN 1996 BY

67:3 Technologies

11 PL. DASHAM STREET, LITTLETON, NH 03041
603.322.4540 - WWW.CADTECH.COM

AREA SURVEYED Ac

AREA CALCULATED Ac

RECORD DIMENSION 100'

SCALED DIMENSION 100'S

MATCH LINE ← M.L. →

WATER ← W →

LEGEND

EXEMPT PROPERTY. (Symbol)

SUBDIVISION LOT NO. (Symbol)

ZONE LIMIT. (Symbol)

RIGHT OF WAY. (Symbol)

COMMON OWNERSHIP. (Symbol)

BUILDING. (Symbol)

WETLANDS. (Symbol)

SCALE 1" = 100'

FEET 0 100 200 300

METERS 0 25 50 75

REVISED TO: APRIL 1, 2020

PROPERTY MAPS

EXETER

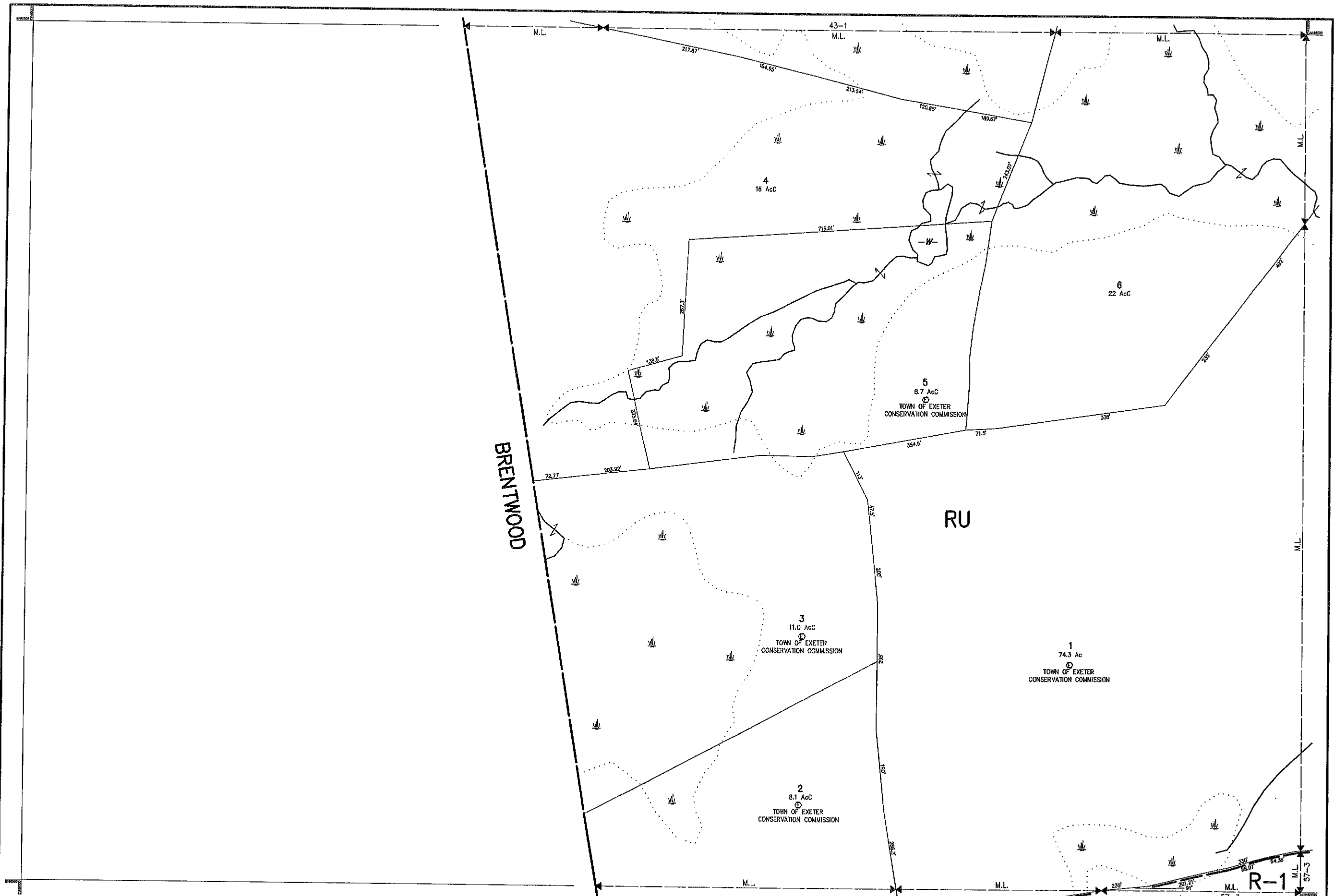
NEW HAMPSHIRE

INDEX DIAGRAM

| | |
|----|----|
| 30 | 31 |
| 42 | 43 |
| 44 | 45 |

MAP NO.

43



THIS MAP IS FOR ASSESSMENT PURPOSES. IT IS NOT VALID FOR LEGAL DESCRIPTION OR CONVEYANCE.

THE HORIZONTAL DATUM IS THE NEW HAMPSHIRE STATE PLANE COORDINATE SYSTEM.

PHOTOGRAPHY DATE: APRIL 25, 1996

COMPLETION DATE: MARCH 29, 1996

PRODUCED IN 1996 BY

CA Technologies
Computer Aided Technology

11 PLEASANT STREET, LITTLETON, NH 03581
 603.322.4540 - WWW.CA-TECH.COM

| | |
|------------------|-------|
| AREA SURVEYED | Ac |
| AREA CALCULATED | Ac |
| RECORD DIMENSION | 100' |
| SCALED DIMENSION | 100'S |
| MATCH LINE | M.L. |
| WATER | W |

LEGEND

EXEMPT PROPERTY

SUBDIVISION LOT NO.

ZONE LIMIT

RIGHT OF WAY

COMMON OWNERSHIP

BUILDING

WETLANDS

SCALE 1" = 100'

FEET 0 50 100 200 300

METERS 0 25 50 75

REVISED TO: APRIL 1, 2020

PROPERTY MAPS

EXETER

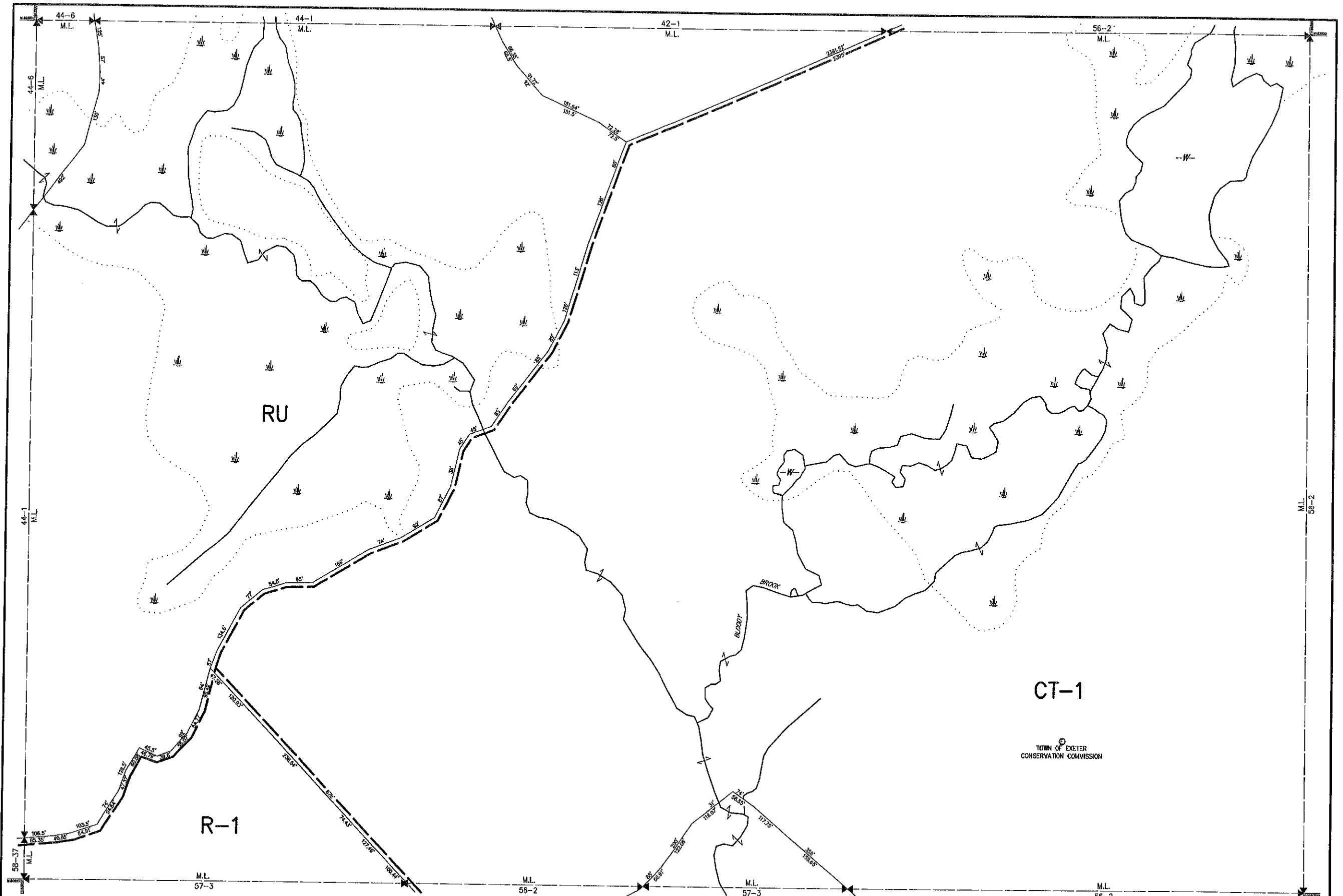
NEW HAMPSHIRE

INDEX DIAGRAM

| | |
|----|----|
| 43 | 42 |
| 44 | 45 |
| 58 | 57 |

MAP NO.

44



THIS MAP IS FOR ASSESSMENT PURPOSES. IT IS NOT VALID FOR LEGAL DESCRIPTION OR CONVEYANCE.

THE HORIZONTAL DATUM IS THE NEW HAMPSHIRE STATE PLANE COORDINATE SYSTEM.

PHOTOGRAPHY DATE: APRIL 25, 1995

COMPLETION DATE: MARCH 29, 1996

PRODUCED IN 1996 BY

CAI Technologies
 Remote Mapping Solutions

11 PLEASANT STREET, LITTLETON, NH 03581
 603.322.4540 - WWW.CAI-TECH.COM

| | |
|------------------|-------|
| AREA SURVEYED | Ac |
| AREA CALCULATED | Ac |
| RECORD DIMENSION | 100' |
| SCALED DIMENSION | 100'S |
| MATCH LINE | M.L. |
| WATER | —W— |

LEGEND

EXEMPT PROPERTY

SUBDIVISION LOT NO.

ZONE LIMIT

RIGHT OF WAY

COMMON OWNERSHIP

BUILDING

WETLANDS

SCALE 1" = 100'

FEET 0 50 100 200 300

METERS 0 25 50 75

REVISED TO: APRIL 1, 2020

PROPERTY MAPS

EXETER

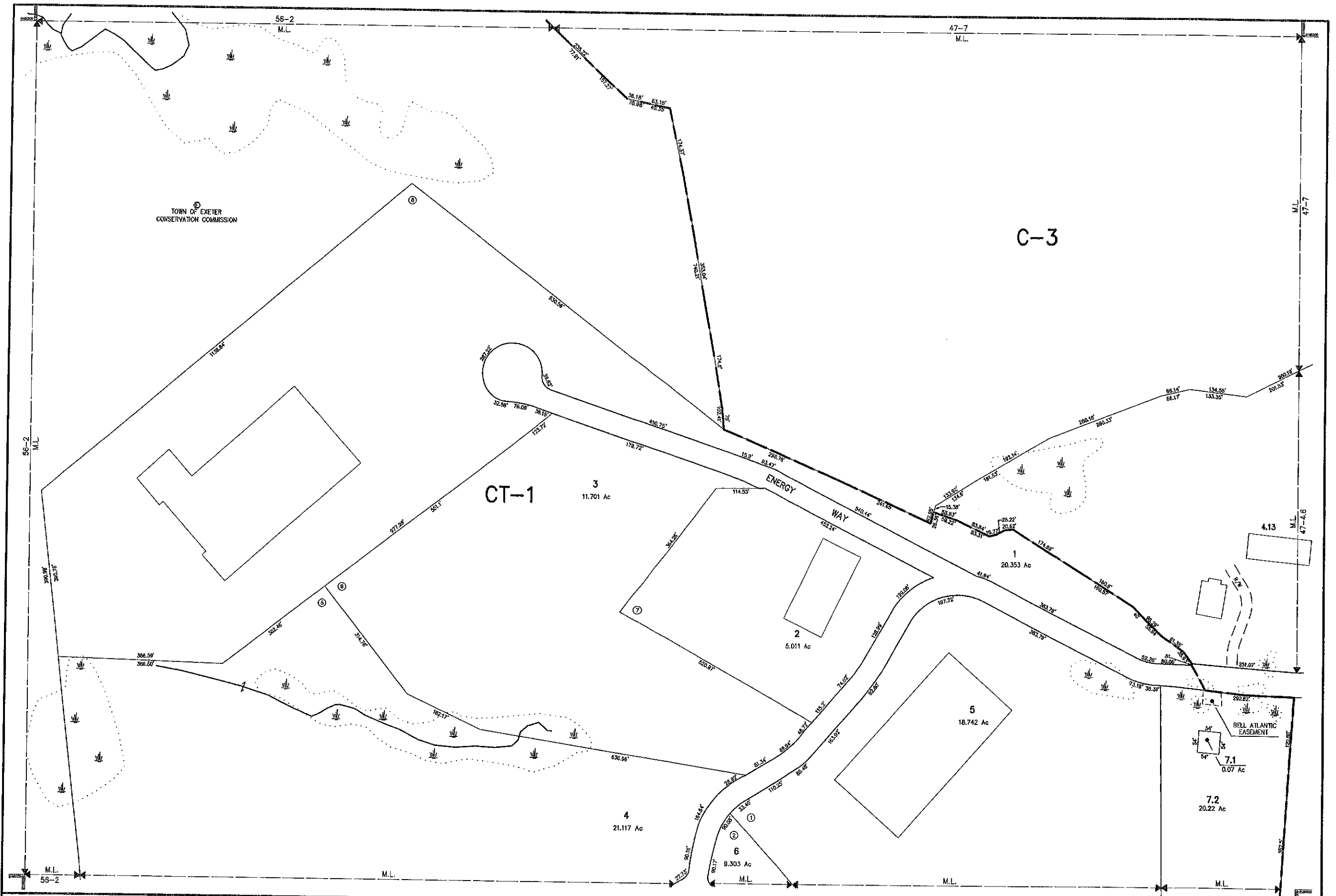
NEW HAMPSHIRE

INDEX DIAGRAM

| | | |
|----|----|----|
| 43 | 42 | 41 |
| 44 | 46 | 45 |
| 58 | 57 | 56 |

MAP NO.

45



THIS MAP IS FOR ASSESSMENT PURPOSES. IT IS NOT VALID FOR LEGAL DESCRIPTION OR CONVEYANCE.
 THE HORIZONTAL DATUM IS THE NEW HAMPSHIRE STATE PLANE COORDINATE SYSTEM.
 PHOTOGRAPHY DATE: APRIL 25, 1995
 COMPLETION DATE: MARCH 29, 1996

PRODUCED IN 1996 BY
Carte Technologies
 11 PLEASANT STREET, LITTLETON, CO 80120
 303.322.5500 • WWW.CARTECH.COM

| | |
|------------------|-------|
| AREA SURVEYED | Ac |
| AREA CALCULATED | Ac |
| RECORD DIMENSION | 100' |
| SCALED DIMENSION | 100'S |
| MATCH LINE | M.L. |
| WATER | |

LEGEND

- EXEMPT PROPERTY
- SUBDIVISION LOT NO.
- ZONE LIMIT
- RIGHT OF WAY
- COMMON OWNERSHIP
- BUILDING
- WETLANDS

SCALE 1" = 100'

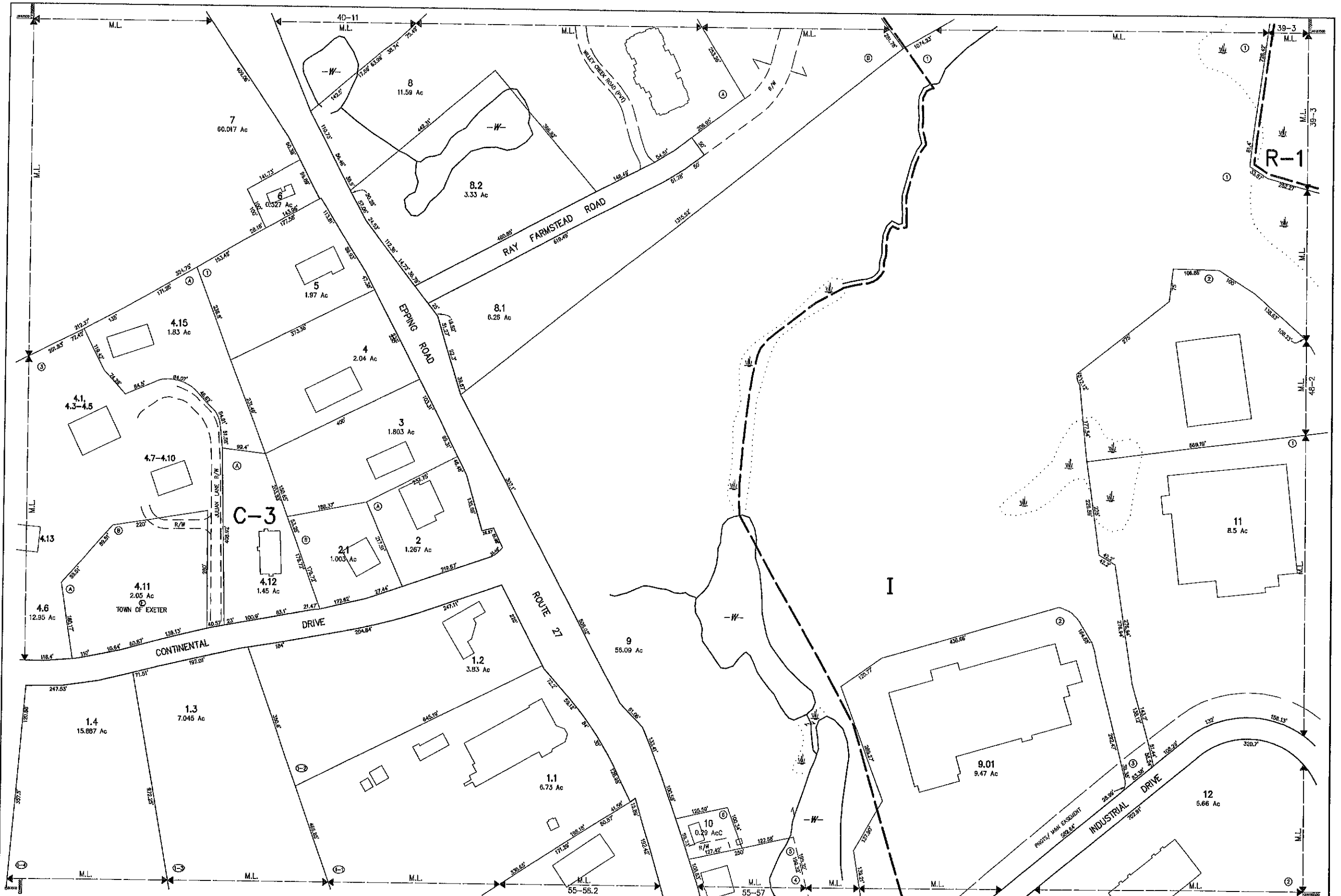
REVISOR TO: APRIL 1, 2020

PROPERTY MAPS
EXETER
 NEW HAMPSHIRE

INDEX DIAGRAM

| | | |
|----|----|----|
| 42 | 41 | 40 |
| 45 | 44 | 47 |
| 57 | 56 | 55 |

MAP NO.
46



THIS MAP IS FOR ASSESSMENT PURPOSES. IT IS NOT VALID FOR LEGAL DESCRIPTION OR CONVEYANCE.

THE HORIZONTAL DATUM IS THE NEW HAMPSHIRE STATE PLANE COORDINATE SYSTEM.

PHOTOGRAPHY DATE: APRIL 25, 1995

COMPLETION DATE: MARCH 29, 1996

PRODUCED IN 1996 BY

CA Technologies

11 PLEASANT STREET, LITTLETON, NH 03551
800.322.4540 - WWW.CATTECH.COM

| | |
|------------------|-------|
| AREA SURVEYED | Ac |
| AREA CALCULATED | Ac |
| RECORD DIMENSION | 100' |
| SCALED DIMENSION | 100'S |
| MATCH LINE | M.L. |
| WATER | -W- |

LEGEND

EXEMPT PROPERTY

SUBDIVISION LOT NO.

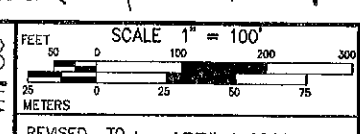
ZONE LIMIT

RIGHT OF WAY

COMMON OWNERSHIP

BUILDING

WETLANDS



PROPERTY MAPS

EXETER

NEW HAMPSHIRE

INDEX DIAGRAM

| | | |
|----|----|----|
| 41 | 40 | 39 |
| 45 | 44 | 43 |
| 56 | 55 | 54 |

MAP NO. **47**



THIS MAP IS FOR ASSESSMENT PURPOSES. IT IS NOT VALID FOR LEGAL DESCRIPTION OR CONVEYANCE.
 THE HORIZONTAL DATUM IS THE NEW HAMPSHIRE STATE PLANE COORDINATE SYSTEM.
 PHOTOGRAPHY DATE: APRIL 25, 1995
 COMPLETION DATE: MARCH 29, 1996

PRODUCED IN 1996 BY
 CIV Technologies
 11 PLEASANT STREET, LITTLETON, NH 03661
 603.325.4560 • WWW.CIVTECH.COM

| | |
|------------------|-------|
| AREA SURVEYED | Ac |
| AREA CALCULATED | Ac |
| RECORD DIMENSION | 100'S |
| SCALED DIMENSION | 100'S |
| MATCH LINE | M.L. |
| WATER | W |

LEGEND

| | |
|---------------------|---|
| EXEMPT PROPERTY | ① |
| SUBDIVISION LOT NO. | ② |
| ZONE UNIT | ③ |
| RIGHT OF WAY | ④ |
| COMMON OWNERSHIP | ⑤ |
| BUILDING | ⑥ |
| WETLANDS | ⑦ |

SCALE 1" = 100'

FEET 0 50 100 200 300

METERS 0 25 50 75

REVISED TO: APRIL 1, 2020

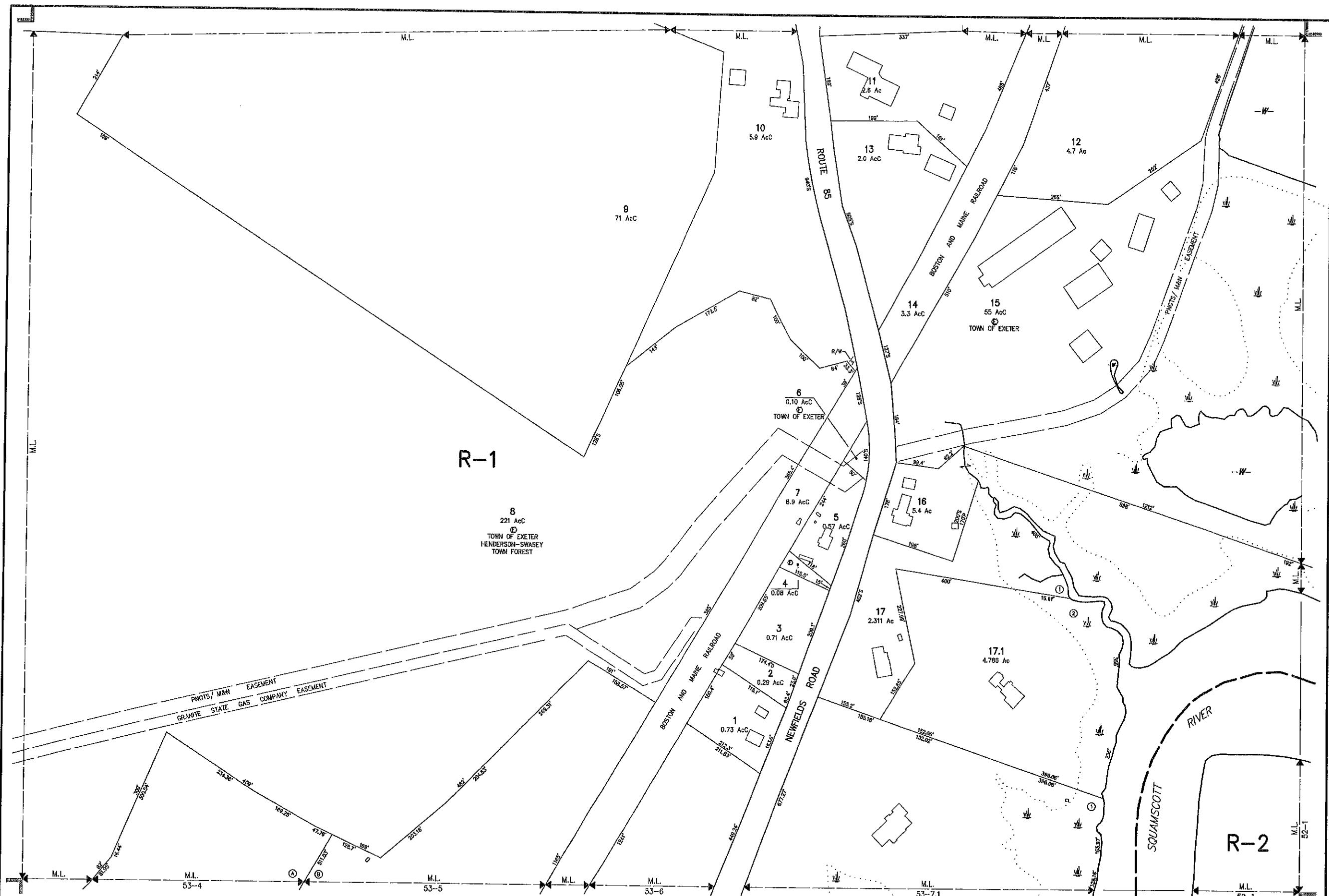
NO PARCEL 1

PROPERTY MAPS
EXETER
 NEW HAMPSHIRE

INDEX DIAGRAM

| | | |
|----|----|----|
| 40 | 39 | 38 |
| 47 | 49 | |
| 55 | 54 | 53 |

MAP NO.
48



THIS MAP IS FOR ASSESSMENT PURPOSES. IT IS NOT VALID FOR LEGAL DESCRIPTION OR CONVEYANCE.

THE HORIZONTAL DATUM IS THE NEW HAMPSHIRE STATE PLANE COORDINATE SYSTEM.

PHOTOGRAPHY DATE: APRIL 25, 1995

COMPLETION DATE: MARCH 29, 1996

PRODUCED IN 1999 BY

CAI Technologies

11 PLEASANT STREET, LITTLETON, NH 03884
603.322-4540 • WWW.CAI-TECH.COM

| | |
|------------------|-------|
| AREA SURVEYED | Ac |
| AREA CALCULATED | Ac |
| RECORD DIMENSION | 100' |
| SCALED DIMENSION | 100'S |
| MATCH LINE | M.L. |
| WATER | —W— |

LEGEND

EXEMPT PROPERTY

SUBDIVISION LOT NO.

ZONE LIMIT

RIGHT OF WAY

COMMON OWNERSHIP

BUILDING

WETLANDS

SCALE 1" = 100'

FEET 0 100 200 300

METERS 0 25 50 75

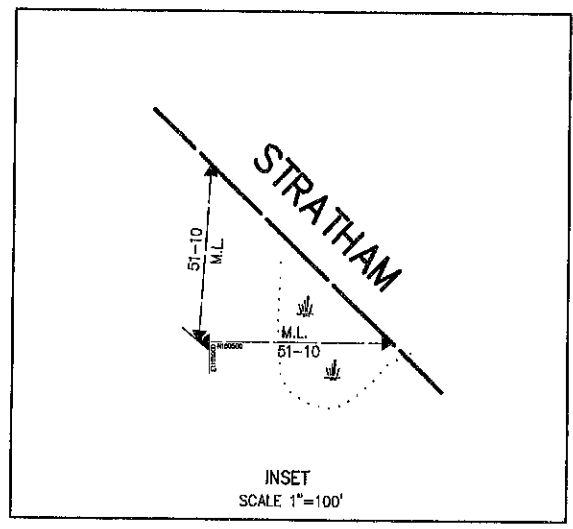
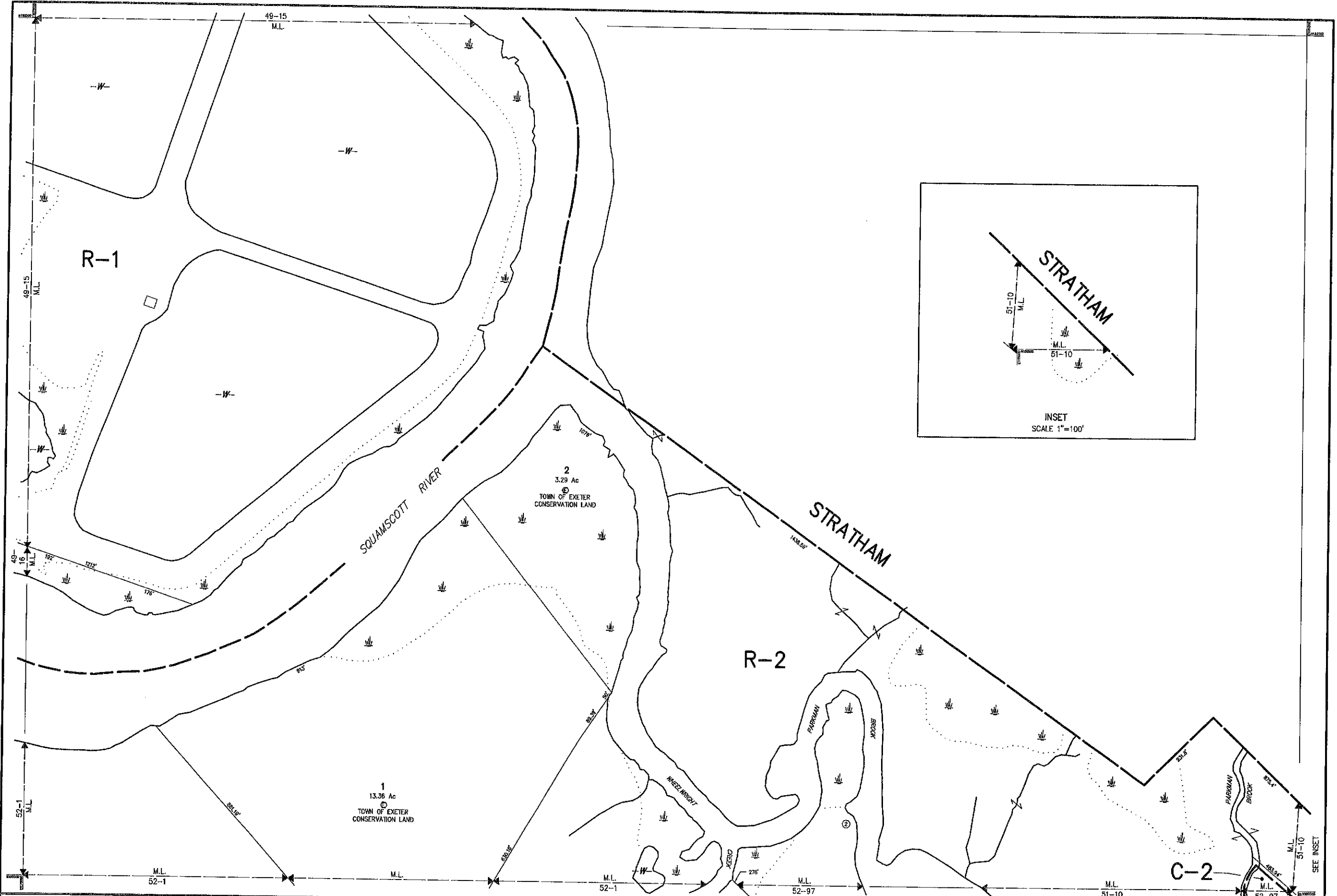
REVISED TO: APRIL 1, 2020

PROPERTY MAPS

EXETER

NEW HAMPSHIRE

| | | |
|----------|---------|---------|
| INDEX | DIAGRAM | MAP NO. |
| 39 38 37 | 41 | 49 |
| 48 50 | 42 | |
| 54 53 52 | 43 | |



THIS MAP IS FOR ASSESSMENT PURPOSES. IT IS NOT VALID FOR LEGAL DESCRIPTION OR CONVEYANCE.
 THE HORIZONTAL DATUM IS THE NEW HAMPSHIRE STATE PLANE COORDINATE SYSTEM.
 PHOTOGRAPHY DATE: APRIL 25, 1995
 COMPLETION DATE: MARCH 29, 1998

PRODUCED IN 1998 BY
CAI Technologies
 11 PLEASANT STREET, LITTLETON, NH 03561
 603.322.4548 - WWW.CAI-TECH.COM

| | |
|------------------|----------|
| AREA SURVEYED | Ac |
| AREA CALCULATED | Ac |
| RECORD DIMENSION | 100' |
| SCALED DIMENSION | 100'S |
| MATCH LINE | M.L. |
| WATER | (Symbol) |

| | |
|---------------------|----------|
| EXEMPT PROPERTY | (Symbol) |
| SUBDIVISION LOT NO. | (Symbol) |
| ZONE LIMIT | (Symbol) |
| RIGHT OF WAY | (Symbol) |
| COMMON OWNERSHIP | (Symbol) |
| BUILDING | (Symbol) |
| WETLANDS | (Symbol) |

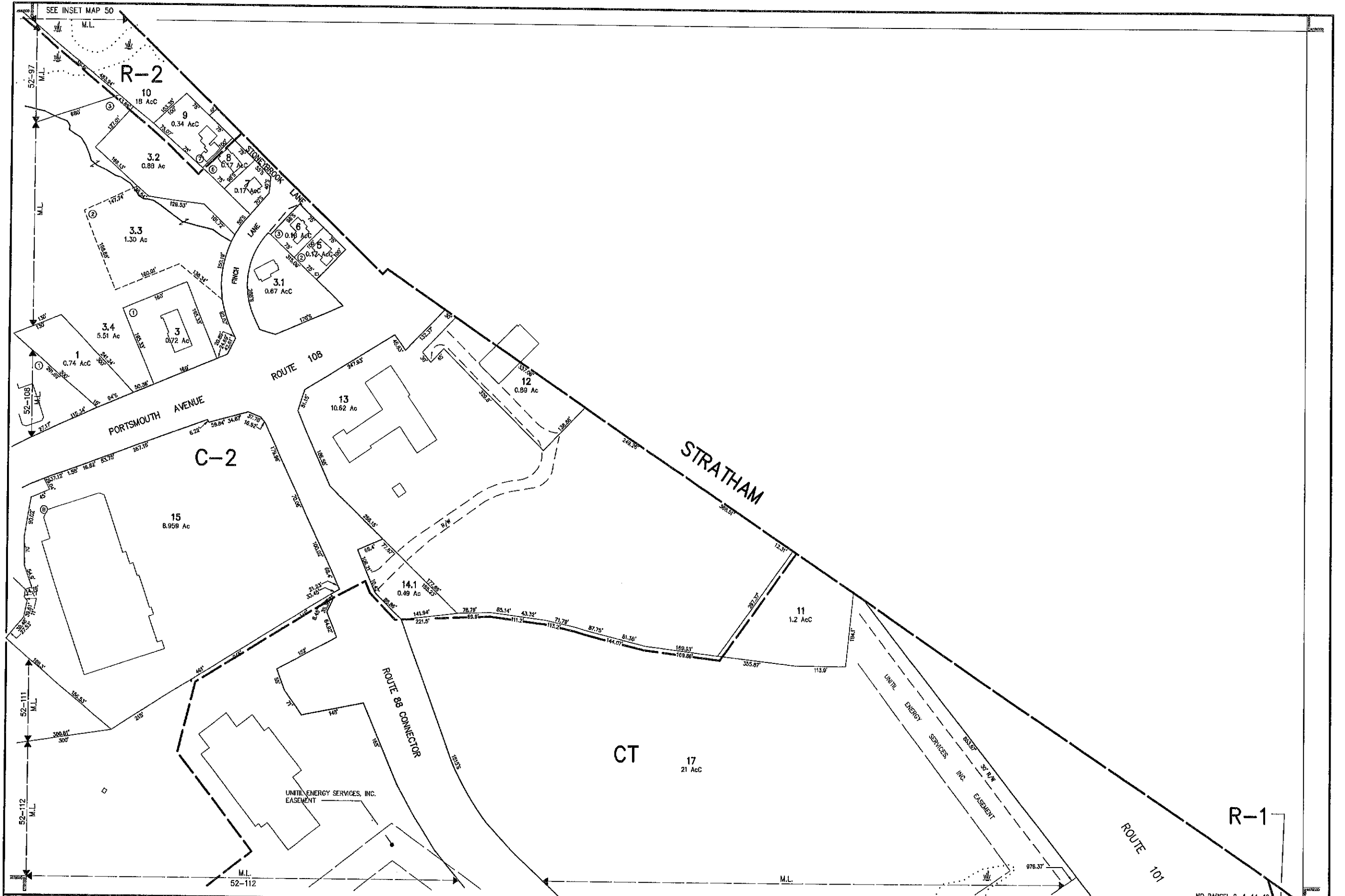
SCALE 1" = 100'
 FEET 0 100 200 300
 METERS 0 25 50 75
 REVISED TO: APRIL 1, 2020

PROPERTY MAPS
EXETER
 NEW HAMPSHIRE

INDEX DIAGRAM

| | |
|----|----|
| 38 | 37 |
| 49 | 51 |
| 53 | 52 |

 MAP NO. **50**



THIS MAP IS FOR ASSESSMENT PURPOSES. IT IS NOT VALID FOR LEGAL DESCRIPTION OR CONVEYANCE.
 THE HORIZONTAL DATUM IS THE NEW HAMPSHIRE STATE PLANE COORDINATE SYSTEM.
 PHOTOGRAPHY DATE: APRIL 25, 1995
 COMPLETION DATE: MARCH 20, 1996

PRODUCED IN 1996 BY
CAVE Technologies
 11 PLEASANT STREET, LITTLETON, NH 03051
 603.222-4549 • WWW.CAVE-TECH.COM

LEGEND

| | |
|------------------|-------------|
| AREA SURVEYED | Ac |
| AREA CALCULATED | Ac |
| RECORD DIMENSION | 100' |
| SCALED DIMENSION | 100'S |
| MATCH LINE | ← M.L. → |
| WATER | — W — |

| | |
|---------------------|-------|
| EXEMPT PROPERTY | |
| SUBDIVISION LOT NO. | |
| ZONE LIMIT | |
| RIGHT OF WAY | |
| COMMON OWNERSHIP | |
| BUILDING | |
| WETLANDS | |

SCALE 1" = 100'

FEET: 0 50 100 200 300
 METERS: 0 25 50 75

REVISED TO: APRIL 1, 2020

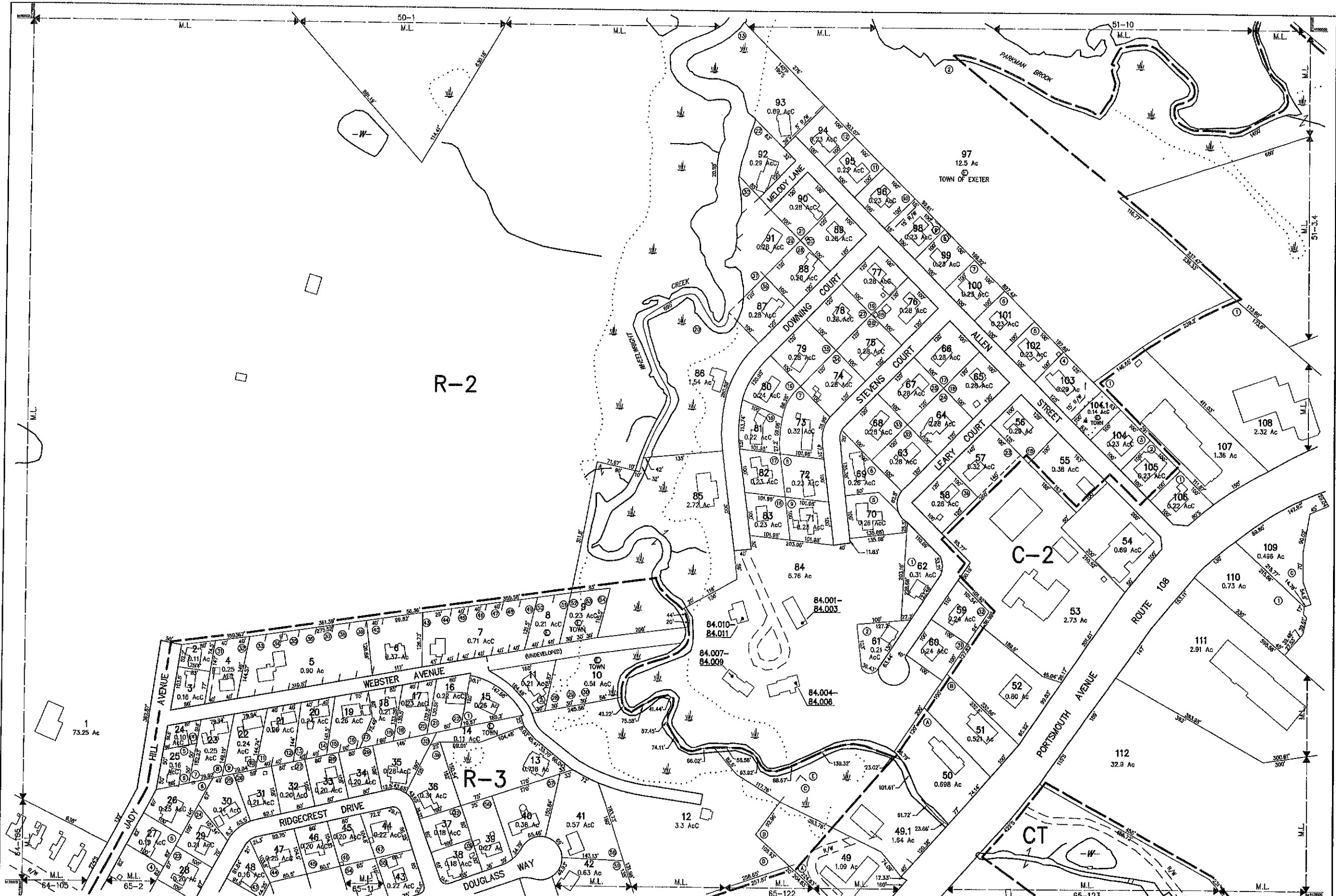
PROPERTY MAPS
EXETER
 NEW HAMPSHIRE

INDEX DIAGRAM

| | | | | |
|----|----|----|----|----|
| 50 | 52 | 65 | 66 | 67 |
|----|----|----|----|----|

MAP NO.
51

NO PARCEL 2, 4, 14, 16



THIS MAP IS FOR ASSESSMENT PURPOSES. IT IS NOT VALID FOR LEGAL DESCRIPTION OR CONVEYANCE.

THE HORIZONTAL DATUM IS THE NEW HAMPSHIRE STATE PLANE COORDINATE SYSTEM.

PHOTOGRAPHY DATE: APRIL 25, 1995

COMPLETION DATE: MARCH 29, 1996

PRODUCED BY 1990 BY

CAI Technologies

11 PLEASANT STREET LITTLETON, NH 03561
603.322.4540 - WWW.CAI-TECH.COM

| | |
|------------------|-------|
| AREA SURVEYED | Ac |
| AREA CALCULATED | AcC |
| RECORD DIMENSION | 100' |
| SCALED DIMENSION | 100'S |
| MATCH LINE | M.L. |
| WATER | W |

| | |
|--------------------|---|
| EXEMPT PROPERTY | ⊕ |
| SUBMISSION LOT NO. | Ⓢ |
| ZONE LIMIT | Ⓢ |
| RIGHT OF WAY | Ⓢ |
| CREATION OWNERSHIP | Ⓢ |
| BUILDING | Ⓢ |
| WETLANDS | Ⓢ |

SCALE 1" = 100'

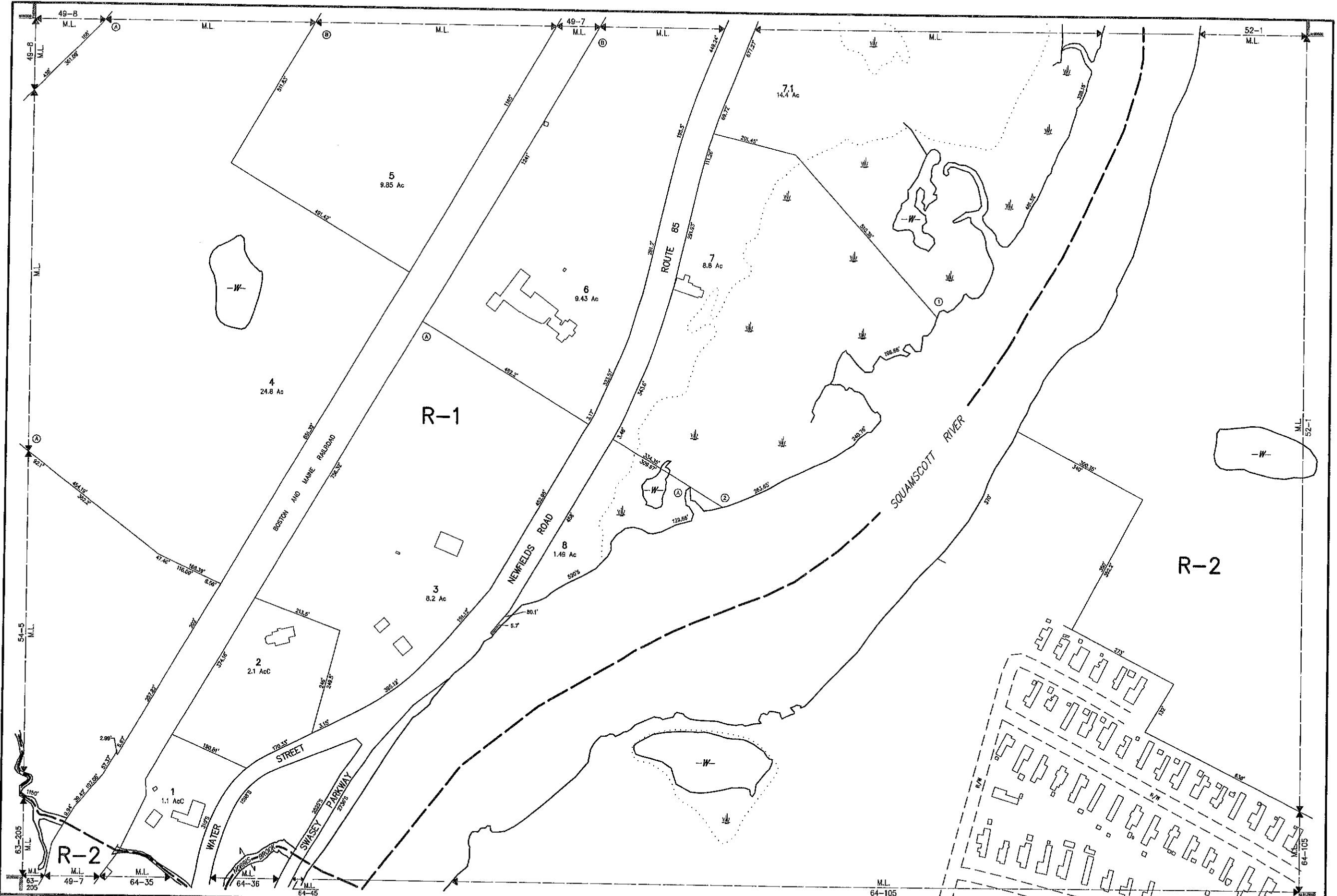
REVISOR TO: APRIL 1, 2020

PROPERTY MAPS

EXETER

NEW HAMPSHIRE

| | |
|---------------|---------|
| INDEX DIAGRAM | MAP NO. |
| 49 50 | 52 |
| 53 51 | |
| 64 65 66 | |

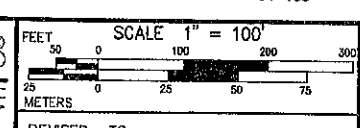


THIS MAP IS FOR ASSESSMENT PURPOSES. IT IS NOT VALID FOR LEGAL DESCRIPTION OR CONVEYANCE.
 THE HORIZONTAL DATUM IS THE NEW HAMPSHIRE STATE PLANE COORDINATE SYSTEM.
 PHOTOGRAPHY DATE: APRIL 25, 1995
 COMPLETION DATE: MARCH 29, 1996

PRODUCED IN 1996 BY
CA Technologies
 11 PLEASANT STREET, LITTLETON, NH 03033
 603.322.6540 - WWW.CAT.COM

AREA SURVEYED Ac
 AREA CALCULATED Ac
 RECORD DIMENSION 100'
 SCALED DIMENSION 100'S
 MATCH LINE M.L.
 WATER W

LEGEND
 EXEMPT PROPERTY (E)
 SUBDIVISION LOT NO. (S)
 ZONE LIMIT (Z)
 RIGHT OF WAY (R/W)
 COMMON OWNERSHIP (C/O)
 BUILDING (B)
 WETLANDS (W)

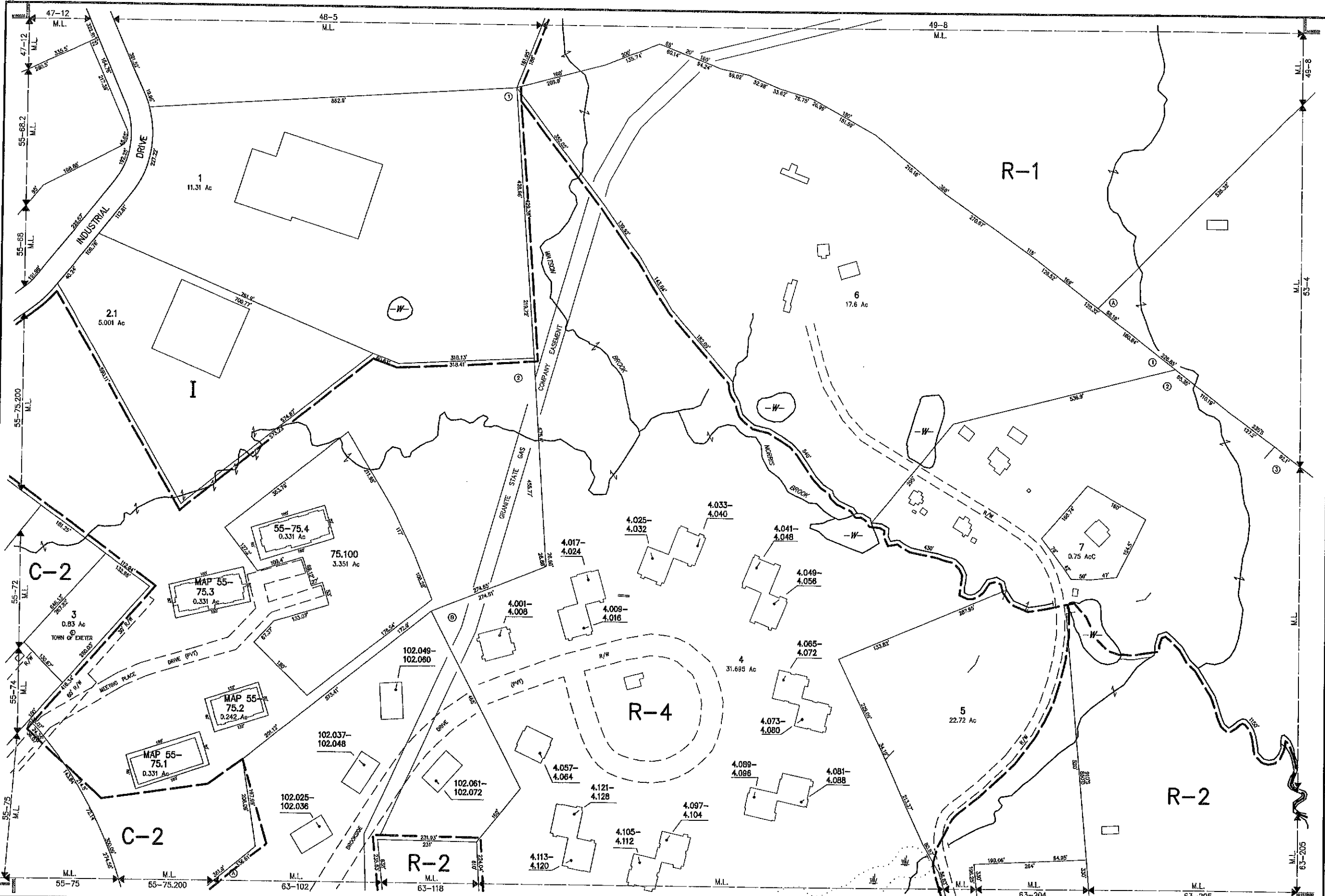


PROPERTY MAPS
EXETER
 NEW HAMPSHIRE

INDEX DIAGRAM

| | | |
|----|----|----|
| 48 | 49 | 50 |
| 54 | 52 | |
| 63 | 64 | 65 |

MAP NO.
53



THIS MAP IS FOR ASSESSMENT PURPOSES. IT IS NOT VALID FOR LEGAL DESCRIPTION OR CONVEYANCE.

THE HORIZONTAL DATUM IS THE NEW HAMPSHIRE STATE PLANE COORDINATE SYSTEM.

PHOTOGRAPHY DATE: APRIL 25, 1985

COMPLETION DATE: MARCH 29, 1989

PRODUCED IN 1996 BY

CAT Technologies

11 PLEASANT STREET, LITTLETON, NH 03061
800.322.4548 - WWW.CATTECH.COM

| | |
|------------------|-------------|
| AREA SURVEYED | Ac |
| AREA CALCULATED | Ac |
| RECORD DIMENSION | 100' |
| SCALED DIMENSION | 100'S |
| MATCH LINE | ← M.L. → |
| WATER | ← W → |

LEGEND

EXEMPT PROPERTY

SUBDIVISION LOT NO.

ZONE LIMIT

RIGHT OF WAY

COMMON OWNERSHIP

BUILDING

WETLANDS

FEET SCALE 1" = 100'

METERS

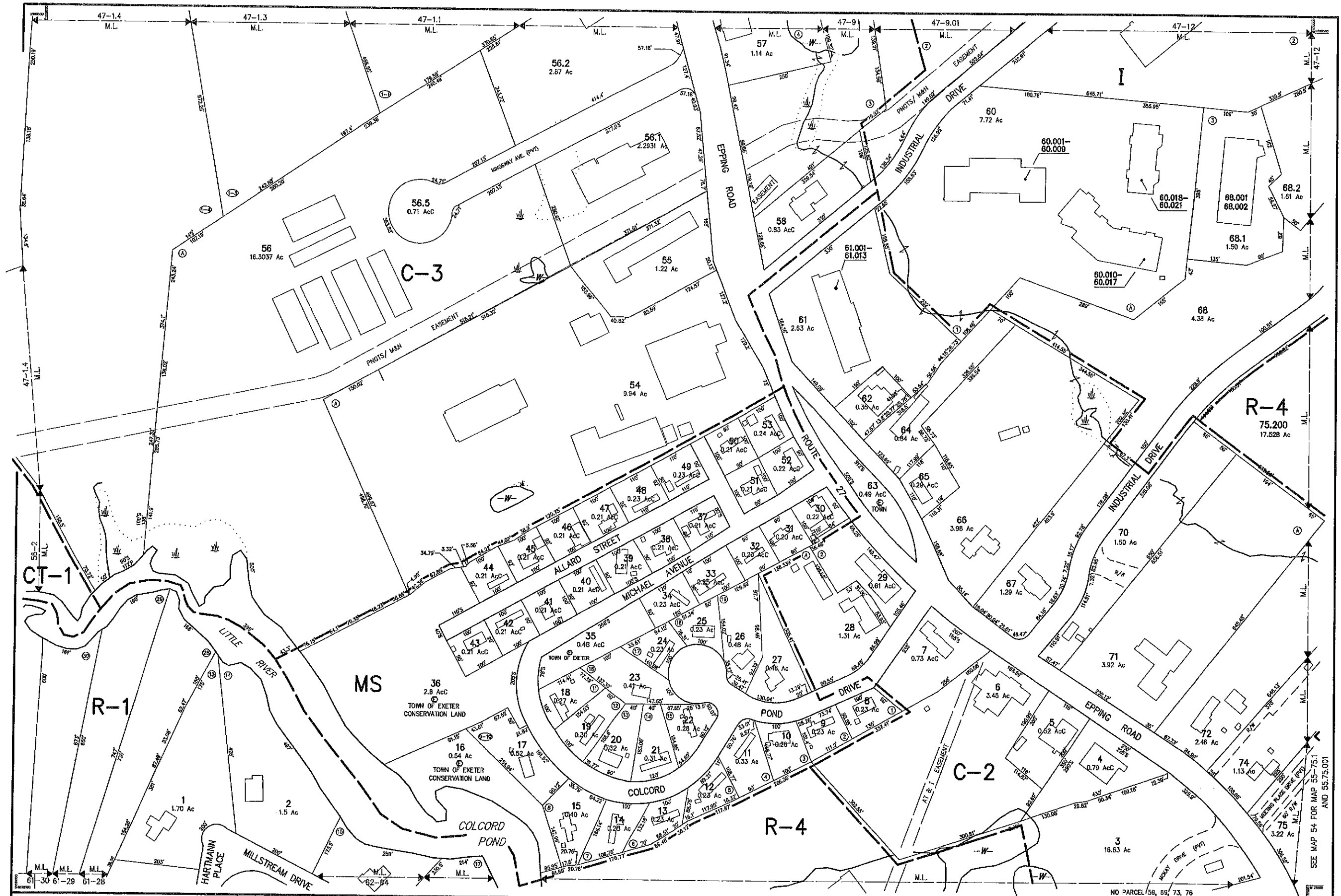
REVISED TO: APRIL 1, 2020

PROPERTY MAPS

EXETER

NEW HAMPSHIRE

| | | |
|--------------|--------------|---------|
| INDEX | DIAGRAM | MAP NO. |
| 47 48 49 | 51 52 53 | 54 |
| 55 56 | 62 63 64 | |



THIS MAP IS FOR ASSESSMENT PURPOSES. IT IS NOT VALID FOR LEGAL DESCRIPTION OR CONVEYANCE.
 THE HORIZONTAL DATUM IS THE NEW HAMPSHIRE STATE PLANE COORDINATE SYSTEM.
 PHOTOGRAPHY DATE: APRIL 25, 1995
 COMPLETION DATE: MARCH 29, 1996

PRODUCED IN 1996 BY
CAI Technologies
 11 PLEASANT STREET, LITTLETON, NH 03561
 800.322.4540 • WWW.CAI-TECH.COM

| | |
|------------------|-------|
| AREA SURVEYED | Ac |
| AREA CALCULATED | Ac |
| RECORD DIMENSION | 100' |
| SCALED DIMENSION | 100'S |
| MATCH LINE | M.L. |
| WATER | -W- |

| | |
|---------------------|-------|
| EMPTED PROPERTY | ⊙ |
| SUBDIVISION LOT NO. | ② |
| ZONE UNIT | ③ |
| RIGHT OF WAY | —R/W— |
| COMMON OWNERSHIP | —C/O— |
| BUILDING | —B— |
| WETLANDS | —W— |

LEGEND

SCALE 1" = 100'

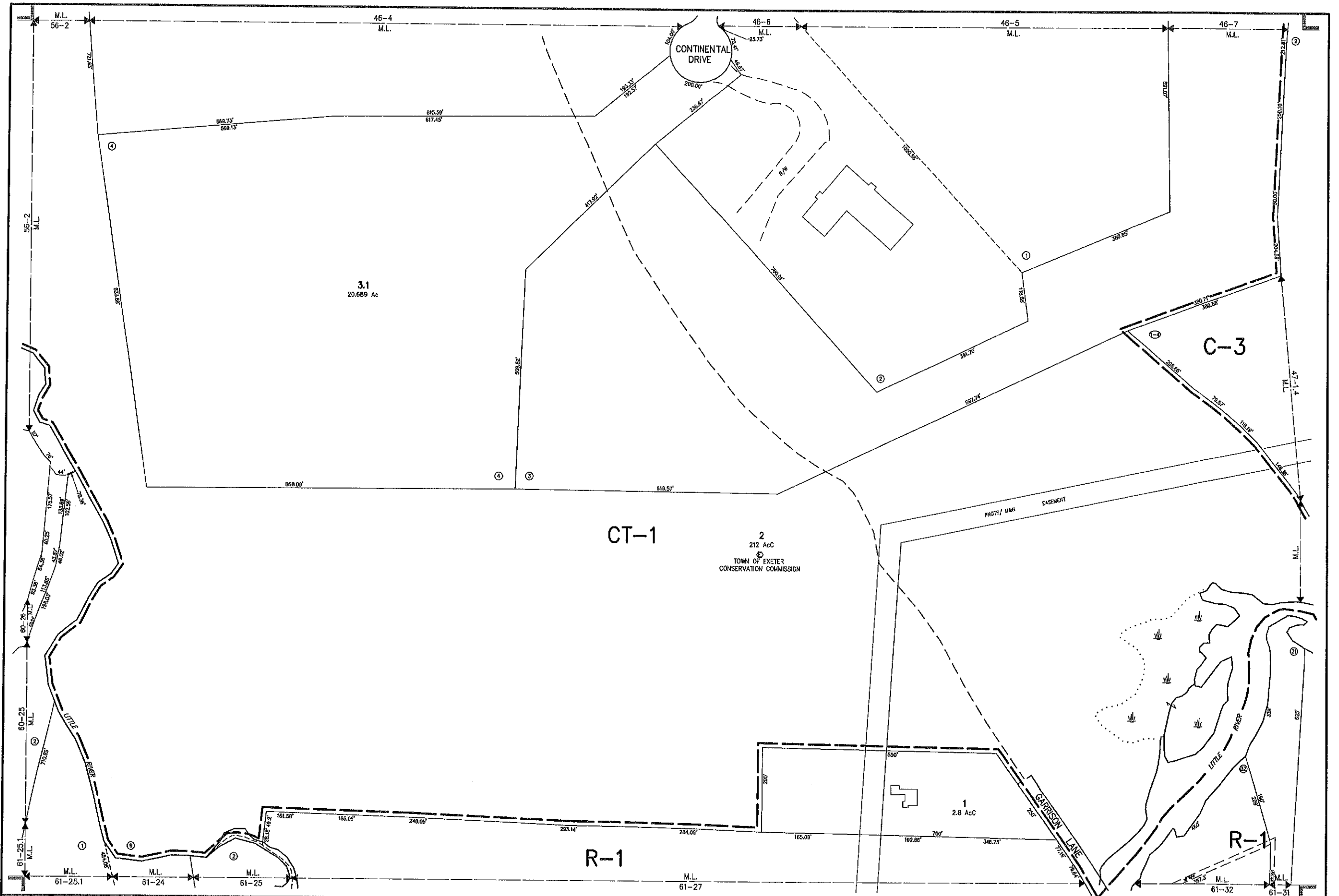
FEET 0 100 200 300
 METERS 0 25 50 75

REVISED APRIL 1, 2020

PROPERTY MAPS
EXETER
 NEW HAMPSHIRE

| | |
|-------------------------------|-----------|
| INDEX DIAGRAM | MAP NO. |
| 46 47 48 56 54 61 62 63 | 55 |

SEE MAP 54 FOR MAP 55-75.1 AND 55.75.001



THIS MAP IS FOR ASSESSMENT PURPOSES. IT IS NOT VALID FOR LEGAL DESCRIPTION OR CONVEYANCE.
 THE HORIZONTAL DATUM IS THE NEW HAMPSHIRE STATE PLANE COORDINATE SYSTEM.
 PHOTOGRAPHY DATE: APRIL 25, 1995
 COMPLETION DATE: MARCH 29, 1996

PRODUCED IN 1996 BY
CA Technologies
 11 PLEASANT STREET, LITTLETON, NH 03581
 603.327.4240 - WWW.CATTECH.COM

| | |
|------------------|-------|
| AREA SURVEYED | Ac |
| AREA CALCULATED | Ac |
| RECORD DIMENSION | 100' |
| SCALED DIMENSION | 100'S |
| MATCH LINE | M.L. |
| WATER | W |

LEGEND

| | |
|---------------------|-----|
| EXEMPT PROPERTY | ⊙ |
| SUBDIVISION LOT NO. | ② |
| ZONE LIMIT | --- |
| RIGHT OF WAY | --- |
| COMMON OWNERSHIP | --- |
| BUILDING | --- |
| WETLANDS | --- |

SCALE 1" = 100'

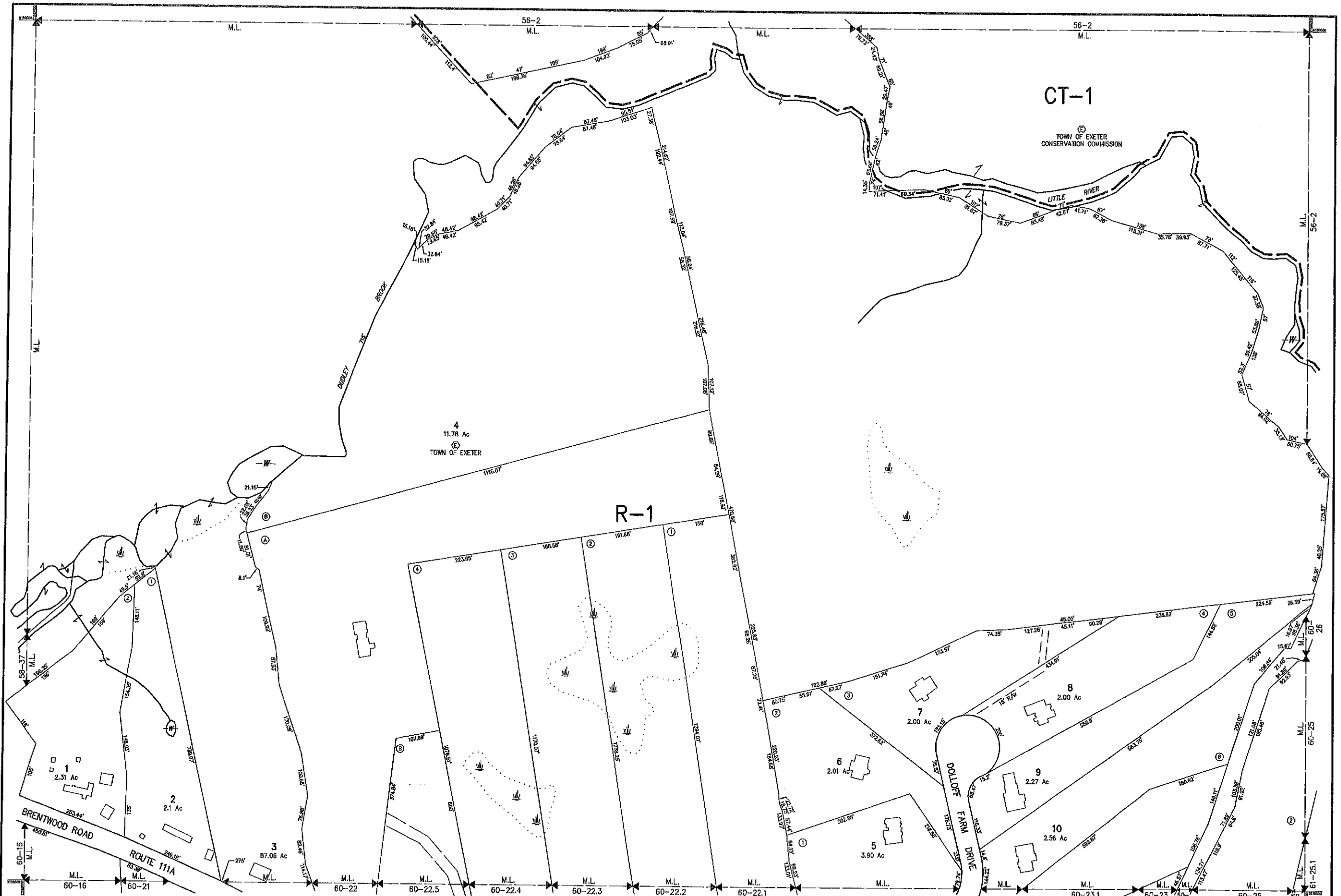
FEET: 0, 50, 100, 200, 300
 METERS: 0, 25, 50, 75
 REVISED TO: APRIL 1, 2020

PROPERTY MAPS
EXETER
 NEW HAMPSHIRE

INDEX DIAGRAM

| | | |
|----|----|----|
| 45 | 46 | 47 |
| 57 | 55 | |
| 60 | 61 | 62 |

MAP NO.
56



THIS MAP IS FOR ASSESSMENT PURPOSES. IT IS NOT VALID FOR LEGAL DESCRIPTION OR CONVEYANCE.

THE HORIZONTAL DATUM IS THE NEW HAMPSHIRE STATE PLANE COORDINATE SYSTEM.

PHOTOGRAPHY DATE: APRIL 25, 1995

COMPLETION DATE: MARCH 29, 1996

PRODUCED IN 1996 BY

CA Technologies

11 PLEASANT STREET, LITTLETON, NH 03041
800.322.4549 • WWW.CA-TECH.COM

| | |
|------------------|-------|
| AREA SURVEYED | Ac |
| AREA CALCULATED | AcC |
| RECORD DIMENSION | 100' |
| SCALED DIMENSION | 100'S |
| MATCH LINE | M.L. |
| WATER | W |

LEGEND

EXEMPT PROPERTY: (E)

SUBDIVISION LOT NO.: (1-10)

ZONE LIMIT: (Z)

RIGHT OF WAY: (R/W)

COMMON OWNERSHIP: (CO)

BUILDING: (B)

WETLANDS: (W)

FEET SCALE 1" = 100'

METERS SCALE 1" = 30.48'

REVISED TO: APRIL 1, 2020

PROPERTY MAPS

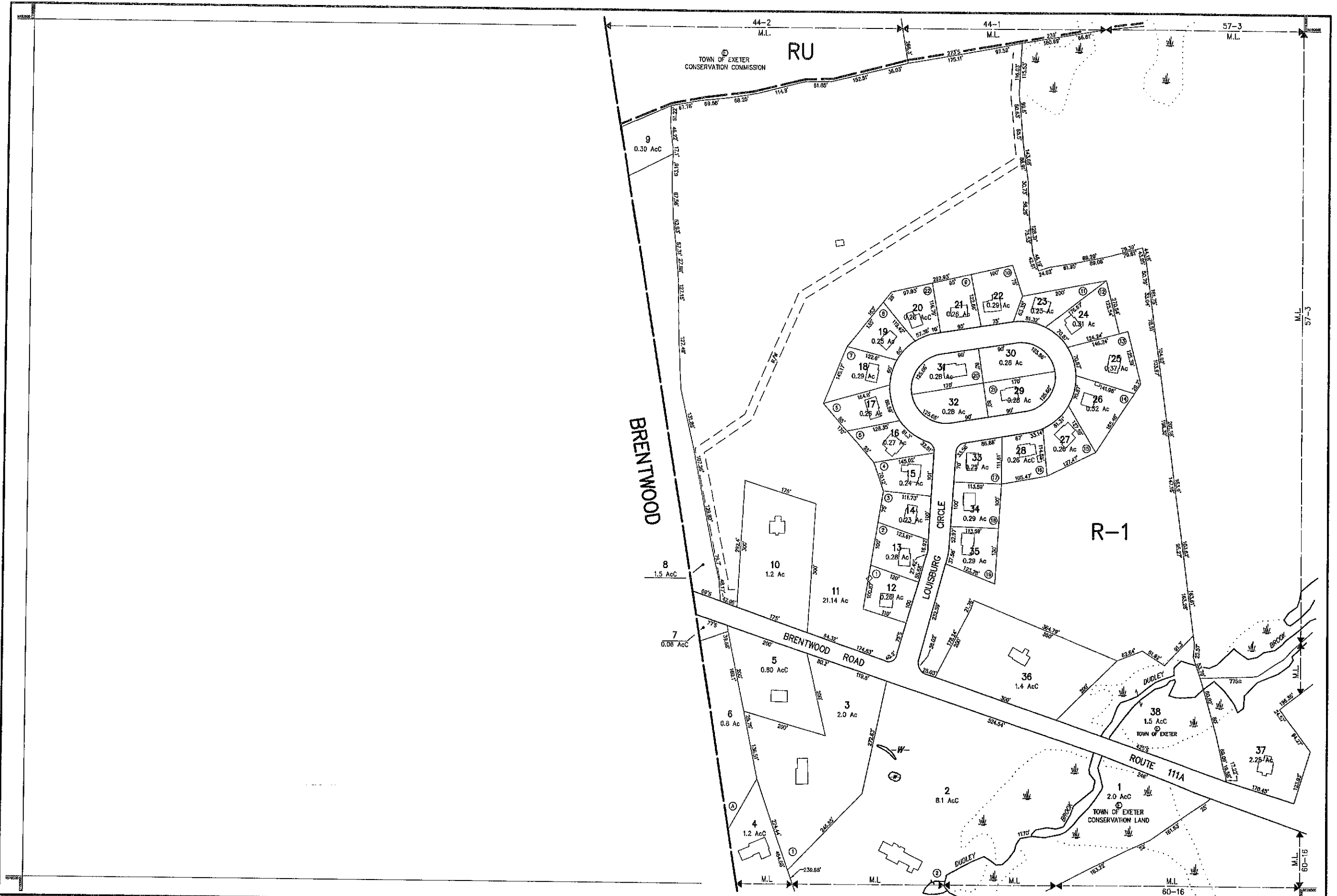
EXETER

NEW HAMPSHIRE

INDEX DIAGRAM

| | | |
|----|----|----|
| 44 | 45 | 46 |
| 58 | 56 | |
| 59 | 60 | 61 |

MAP NO. **57**



THIS MAP IS FOR ASSESSMENT PURPOSES. IT IS NOT VALID FOR LEGAL DESCRIPTION OR CONVEYANCE.

THE HORIZONTAL DATUM IS THE NEW HAMPSHIRE STATE PLANE COORDINATE SYSTEM.

PHOTOGRAPHY DATE: APRIL 25, 1995

COMPLETION DATE: MARCH 29, 1996

PRODUCED IN 1996 BY

11 PLEASANT STREET, LITTLETON, NH 03061
603.323-6569 - WWW.CAI-TECH.COM

| | |
|------------------|-------|
| AREA SURVEYED | Ac |
| AREA CALCULATED | Ac |
| RECORD DIMENSION | 100' |
| SCALED DIMENSION | 100'S |
| MATCH LINE | M.L. |
| WATER | W |

LEGEND

- EXEMPT PROPERTY
- SUBDIVISION LOT NO.
- ZONE LIMIT
- RIGHT OF WAY
- COMMON OWNERSHIP
- BUILDING
- WETLANDS

SCALE 1" = 100'

REVISED TO: APRIL 1, 2020

PROPERTY MAPS

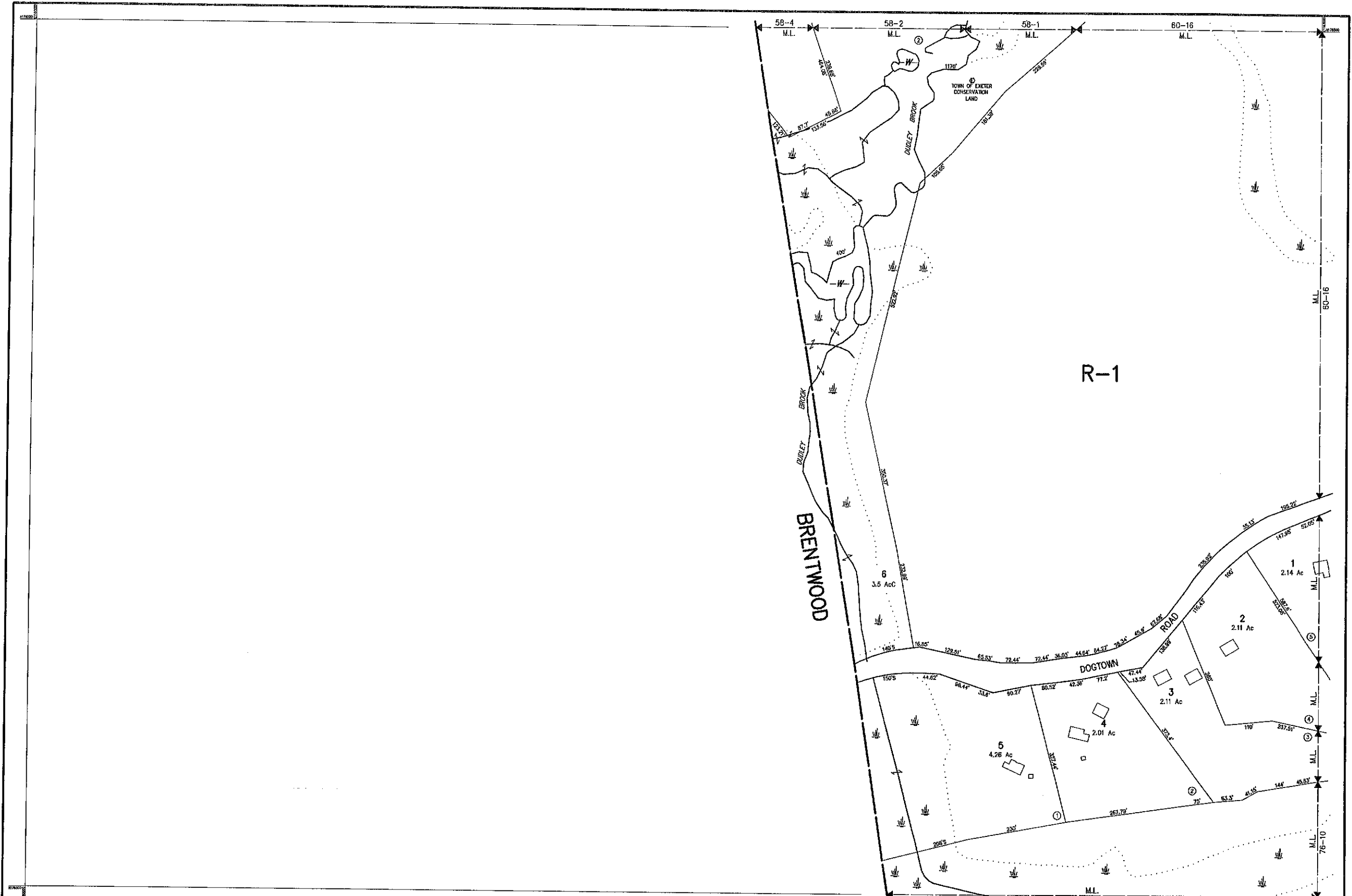
EXETER

NEW HAMPSHIRE

INDEX DIAGRAM

| | |
|----|----|
| 44 | 45 |
| 57 | 60 |

MAP NO. 58



THIS MAP IS FOR ASSESSMENT PURPOSES. IT IS NOT VALID FOR LEGAL DESCRIPTION OR CONVEYANCE.

THE HORIZONTAL DATUM IS THE NEW HAMPSHIRE STATE PLANE COORDINATE SYSTEM.

PHOTOGRAPHY DATE: APRIL 25, 1995

COMPLETION DATE: MARCH 29, 1996

PRODUCED IN 1996 BY

11 PLEASANT STREET, LITTLETON, NH 03041
800.222.4548 • WWW.CA-TECH.COM

| | |
|------------------|-------------|
| AREA SURVEYED | Ac |
| AREA CALCULATED | Ac |
| RECORD DIMENSION | 100' |
| SCALED DIMENSION | 100'S |
| MATCH LINE | ← M.L. → |
| WATER | ~W~ |

LEGEND

| | |
|---------------------|---------|
| EXEMPT PROPERTY | ⊕ |
| SUBDIVISION LOT NO. | ② |
| ZONE UNIT | — 678 — |
| RIGHT OF WAY | — 678 — |
| COMMON OWNERSHIP | — 678 — |
| BUILDING | □ |
| WETLANDS | ~W~ |

SCALE 1" = 100'

FEET 0 50 100 200 300

METERS 0 25 50 75

REVISED TO : APRIL 1, 2020

PROPERTY MAPS

EXETER

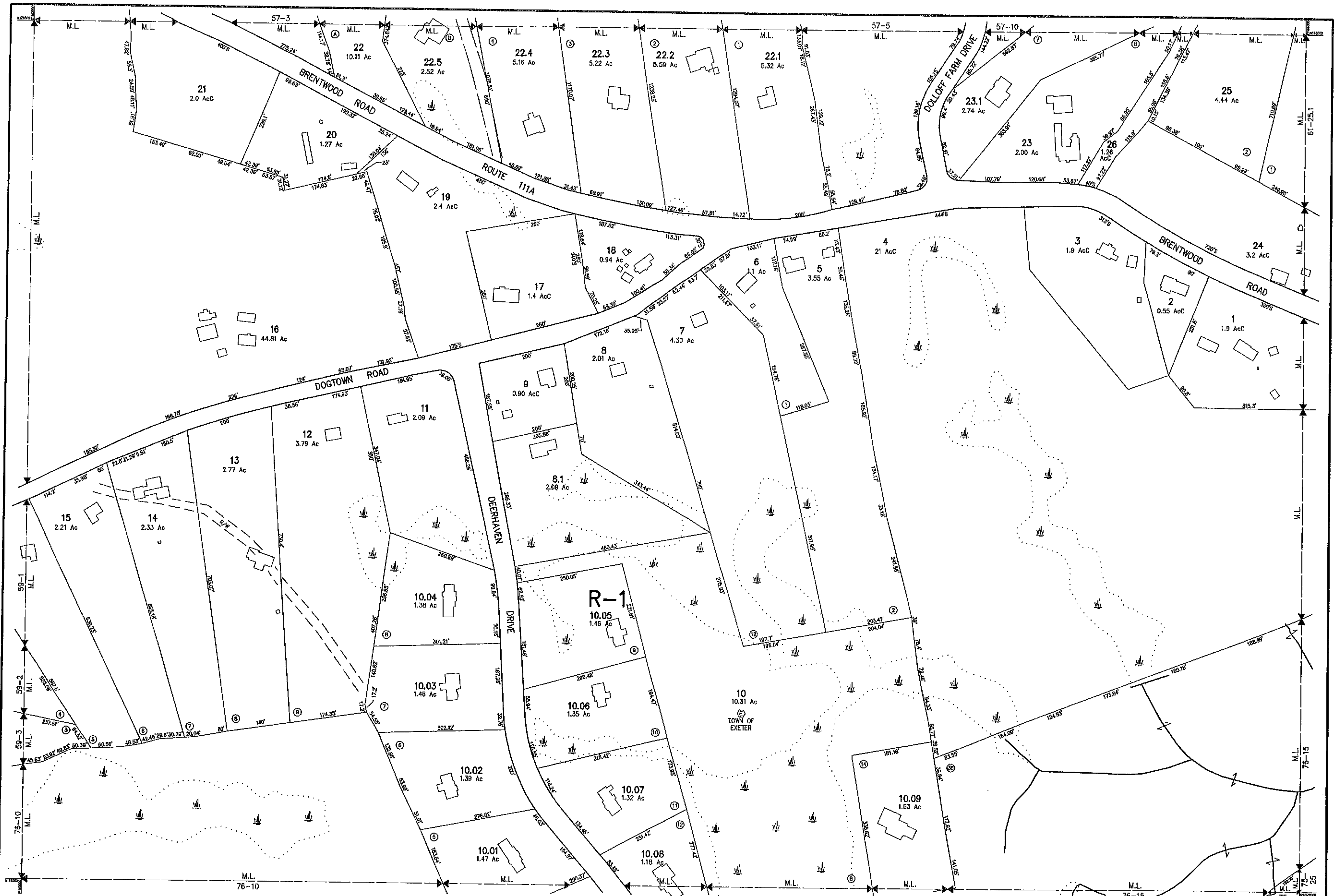
NEW HAMPSHIRE

INDEX DIAGRAM

| | |
|----|----|
| 58 | 57 |
| 60 | 78 |
| 77 | 76 |

MAP NO.

59



THIS MAP IS FOR ASSESSMENT PURPOSES. IT IS NOT VALID FOR LEGAL DESCRIPTION OR CONVEYANCE.

THE HORIZONTAL DATUM IS THE NEW HAMPSHIRE STATE PLANE COORDINATE SYSTEM.

PHOTOGRAPHY DATE: APRIL 25, 1995

COMPLETION DATE: MARCH 29, 1996

PRODUCED IN 1996 BY

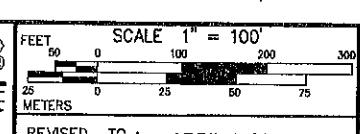
CA Technologies

11 PLEASANT STREET, LITTLETON, NH 03841
603-222-4540 - WWW.CA-TECH.COM

| | |
|------------------|-------|
| AREA SURVEYED | Ac |
| AREA CALCULATED | Ac |
| RECORD DIMENSION | 100' |
| SCALED DIMENSION | 100'S |
| MATCH LINE | M.L. |
| WATER | W |

LEGEND

| | |
|---------------------|---|
| EXEMPT PROPERTY | ⊙ |
| SUBDIVISION LOT NO. | ② |
| ZONE LIMIT | — |
| RIGHT OF WAY | — |
| COMMON OWNERSHIP | — |
| BUILDING | — |
| WETLANDS | — |



PROPERTY MAPS

EXETER

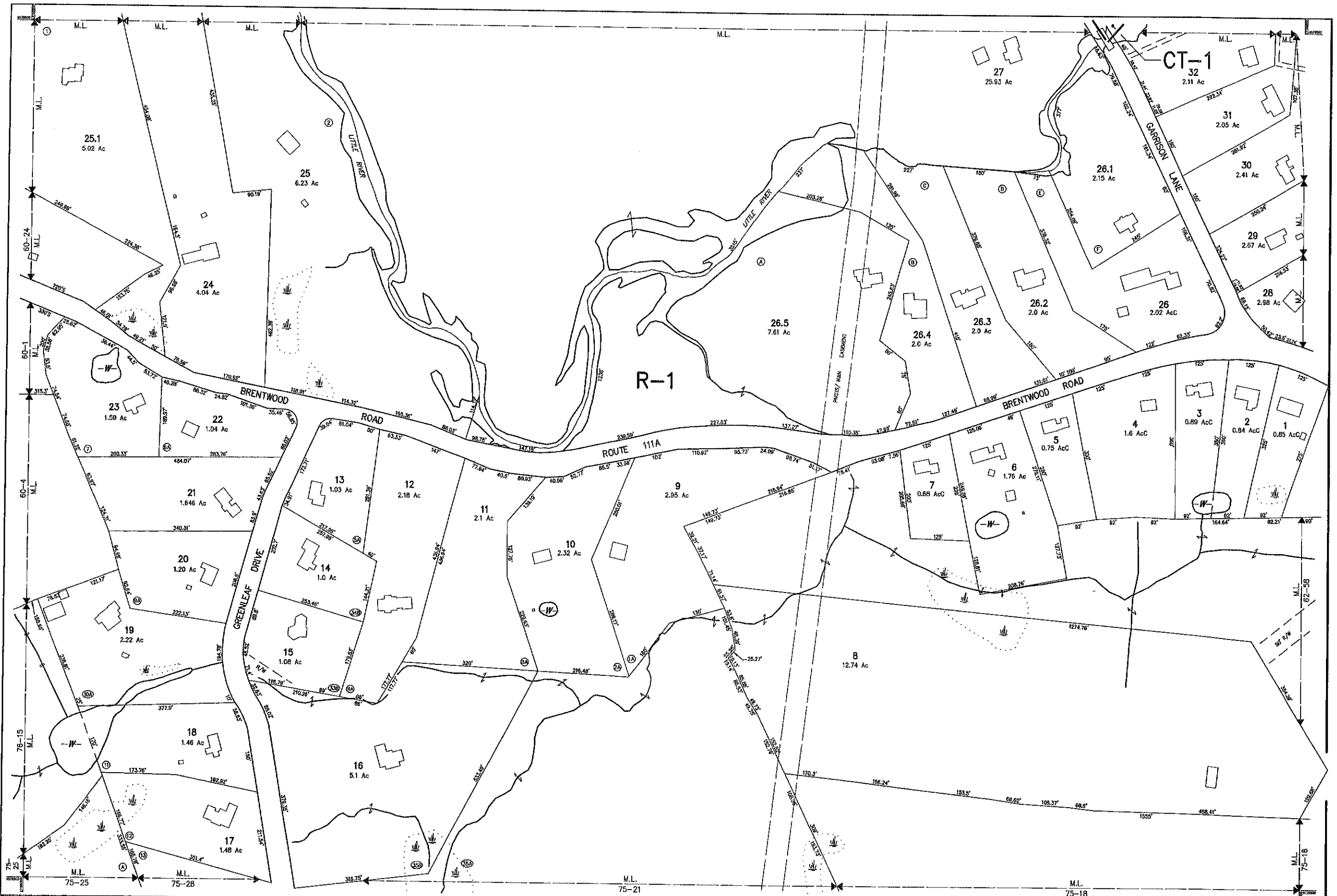
NEW HAMPSHIRE

INDEX DIAGRAM

| | | |
|----|----|----|
| 58 | 57 | 56 |
| 59 | 61 | |
| 77 | 76 | 75 |

MAP NO.

60



THIS MAP IS FOR ASSESSMENT PURPOSES. IT IS NOT VALID FOR LEGAL DESCRIPTION OR CONVEYANCE.
 THE HORIZONTAL DATUM IS THE NEW HAMPSHIRE STATE PLANE COORDINATE SYSTEM.
 PHOTOGRAPHY DATE: APRIL 25, 1995
 COMPLETION DATE: MARCH 29, 1996

PRODUCED IN 1996 BY
CAI Technologies
 11 PLEASANT STREET, LITTLETON, NH 03561
 603.322.4540 - WWW.CAITECH.COM

| | |
|------------------|-------|
| AREA SURVEYED | Ac |
| AREA CALCULATED | Ac |
| RECORD DIMENSION | 100' |
| SCALED DIMENSION | 100'S |
| WATCH LINE | |
| WATER | |

LEGEND

| | |
|---------------------|-----|
| EXEMPT PROPERTY | (E) |
| SUBDIVISION LOT NO. | (L) |
| ZONE LIMIT | (Z) |
| RIGHT OF WAY | (R) |
| COMMON OWNERSHIP | (C) |
| BUILDING | (B) |
| WETLANDS | (W) |

SCALE 1" = 100'

FEET 0 100 200 300
 METERS 0 25 50 75

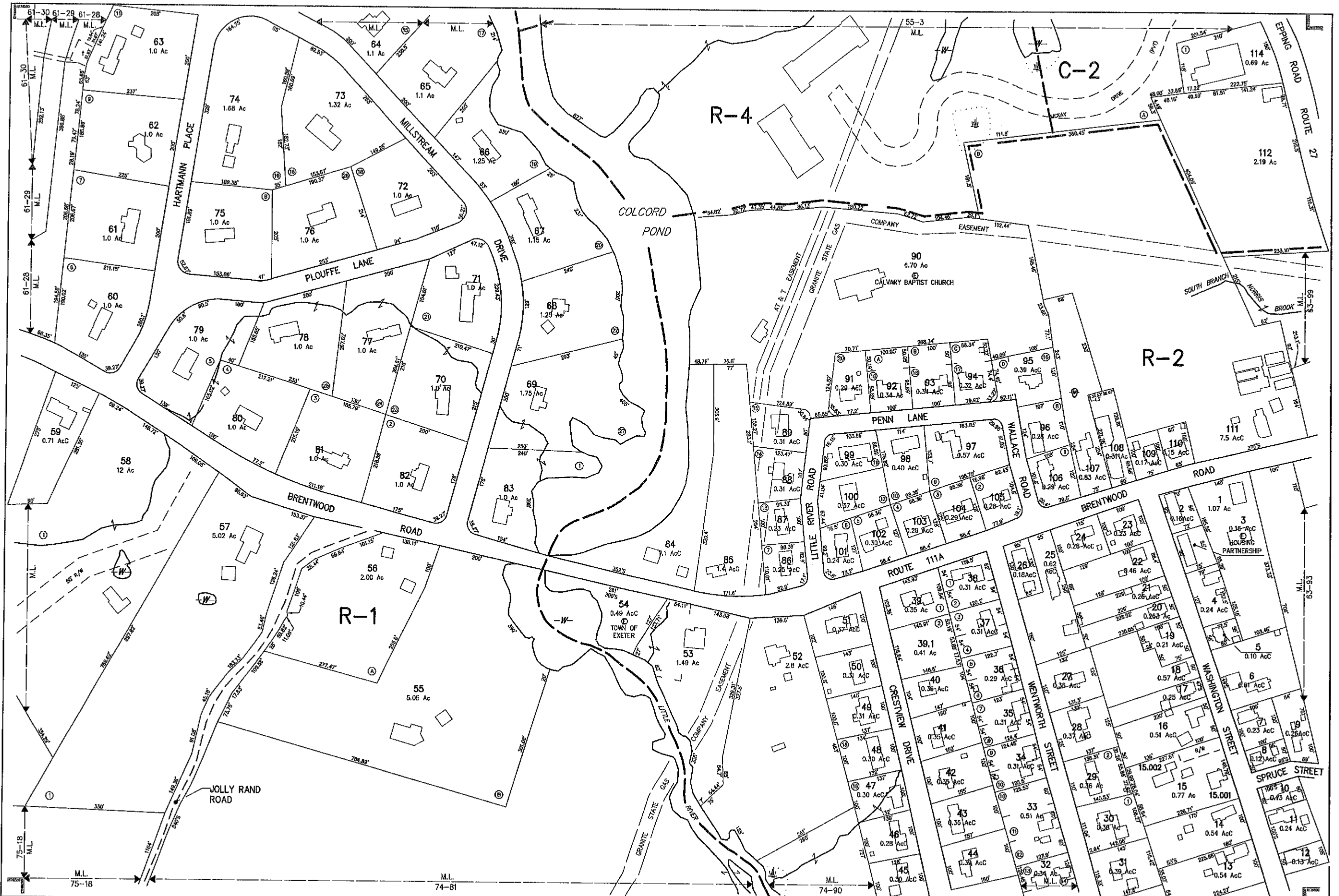
REVISED TO: APRIL 1, 2020

PROPERTY MAPS
EXETER
 NEW HAMPSHIRE

INDEX DIAGRAM

| | | |
|----|----|----|
| 57 | 56 | 55 |
| 60 | 62 | |
| 76 | 75 | 74 |

MAP NO. **61**



THIS MAP IS FOR ASSESSMENT PURPOSES. IT IS NOT VALID FOR LEGAL DESCRIPTION OR CONVEYANCE.

THE HORIZONTAL DATUM IS THE NEW HAMPSHIRE STATE PLANE COORDINATE SYSTEM.

PHOTOGRAPHY DATE: APRIL 25, 1995

COMPLETION DATE: MARCH 20, 1996

PRODUCED IN 1996 BY

CAI Technologies

11 PLEASANT STREET LITTLETON, CO 80120
303.972.4500 - WWW.CAITECH.COM

| | |
|------------------|------------|
| AREA SURVEYED | Ac |
| AREA CALCULATED | Ac |
| RECORD DIMENSION | 100' |
| SCALED DIMENSION | 100' |
| WATCH LINE | M.L. |
| WATER | W |

LEGEND

EMPTED PROPERTY

SUBDIVISION LOT NO.

ZONE LIMIT

RIGHT OF WAY

COMMON OWNERSHIP

BUILDING

WETLANDS

SCALE 1" = 100'

FEET 0 50 100 200 300

METERS 0 25 50 75

REVISED TO: APRIL 1, 2020

PROPERTY MAPS

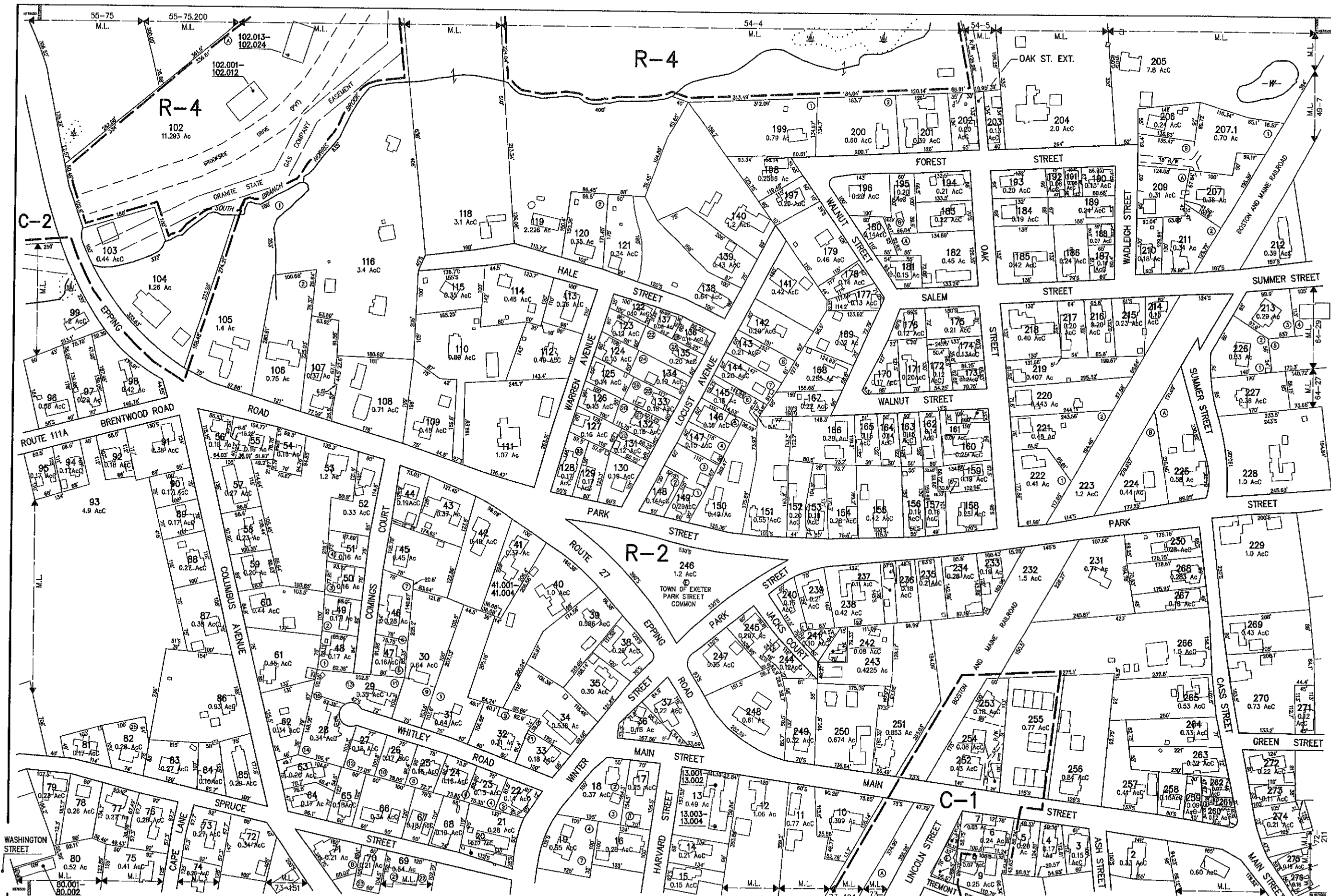
EXETER

NEW HAMPSHIRE

INDEX DIAGRAM

| | | |
|----|----|----|
| 56 | 55 | 54 |
| 61 | 61 | 63 |
| 75 | 74 | 73 |

MAP NO. **62**



THIS MAP IS FOR ASSESSMENT PURPOSES. IT IS NOT VALID FOR LEGAL DESCRIPTION OR CONVEYANCE.

THE HORIZONTAL DATUM IS THE NEW HAMPSHIRE STATE PLANE COORDINATE SYSTEM.

PHOTOGRAPHY DATE: APRIL 25, 1995

COMPLETION DATE: MARCH 29, 1996

PRODUCED IN 1996 BY

CAI Technologies

11 PLEASANT STREET, LITTLETON, NH 03581
603.322.4549 - WWW.CAI-TECH.COM

AREA SURVEYED Ac
 AREA CALCULATED AC
 RECORD DIMENSION 100'
 SCALED DIMENSION 100'
 MATCH LINE M.L.
 WATER

LEGEND

EXEMPT PROPERTY (E)
 SUBDIVISION LOT NO. (L)
 ZONE LIMIT (Z)
 RIGHT OF WAY (R)
 COMMON OWNERSHIP (C)
 BUILDING (B)
 WETLANDS (W)

FEET SCALE 1" = 100'

0 25 50 75 100 150 200 300

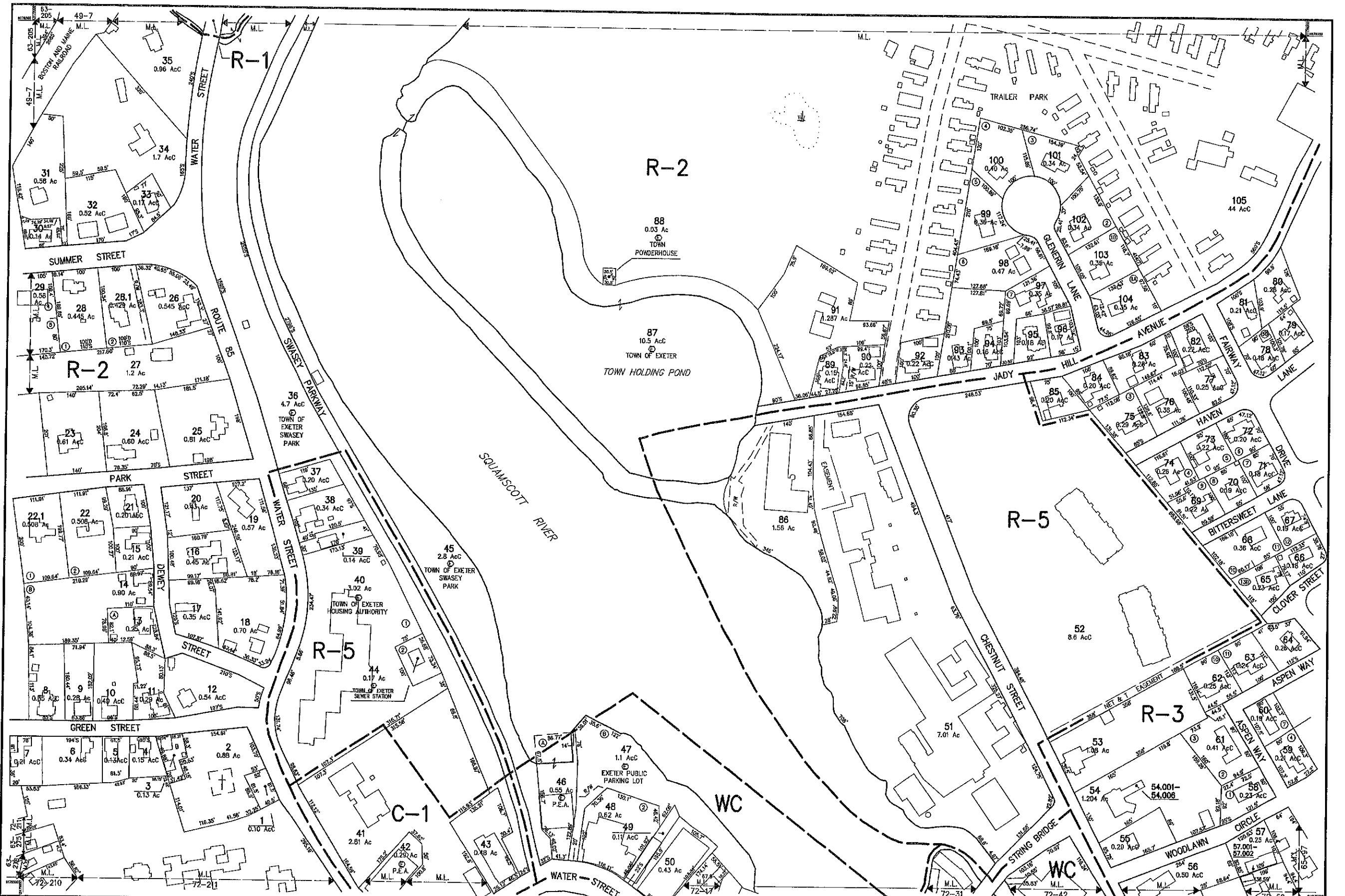
REVISOR TO: APRIL 1, 2020

PROPERTY MAPS
EXETER
 NEW HAMPSHIRE

INDEX DIAGRAM

| | | |
|----|----|----|
| 55 | 54 | 53 |
| 62 | 64 | |
| 74 | 73 | 72 |

MAP NO. **63**



THIS MAP IS FOR ASSESSMENT PURPOSES. IT IS NOT VALID FOR LEGAL DESCRIPTION OR CONVEYANCE.

THE HORIZONTAL DATUM IS THE NEW HAMPSHIRE STATE PLANE COORDINATE SYSTEM.

PHOTOGRAPHY DATE: APRIL 25, 1995

COMPLETION DATE: MARCH 29, 1996

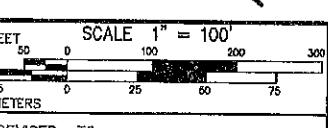
PRODUCED IN 1996 BY

CM Technologies

11 PLEASANT STREET, LITTLETON, NH 03061
603.322.4540 - WWW.CMTECH.COM

| LEGEND | |
|------------------|-------|
| AREA SURVEYED | Ac |
| AREA CALCULATED | Ac |
| RECORD DIMENSION | 100' |
| SCALED DIMENSION | 100'S |
| MATCH LINE | M.L. |
| WATER | W |

| | |
|---------------------|-----|
| EXEMPT PROPERTY | ⊙ |
| SUBDIVISION LOT NO. | ① |
| ZONE LIMIT | --- |
| RIGHT OF WAY | --- |
| COMMON OWNERSHIP | --- |
| BUILDING | ▭ |
| WETLANDS | W |

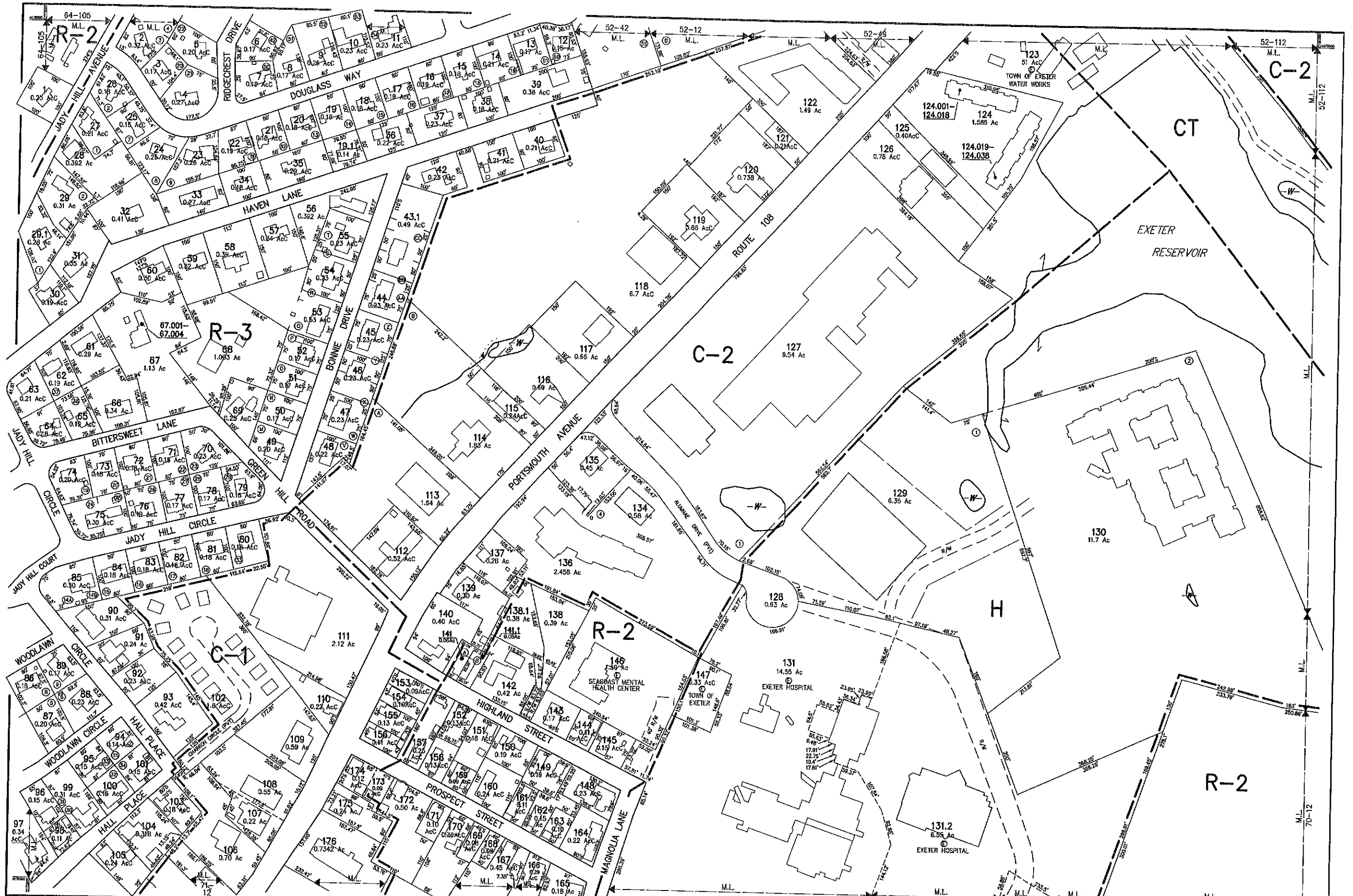


PROPERTY MAPS

EXETER

NEW HAMPSHIRE

| INDEX DIAGRAM | | MAP NO. |
|---------------|----|---------|
| 54 | 53 | 64 |
| 63 | 65 | |
| 73 | 71 | |



THIS MAP IS FOR ASSESSMENT PURPOSES. IT IS NOT VALID FOR LEGAL DESCRIPTION OR CONVEYANCE.

THE HORIZONTAL DATUM IS THE NEW HAMPSHIRE STATE PLANE COORDINATE SYSTEM.

PHOTOGRAPHY DATE: APRIL 25, 1995

COMPLETION DATE: MARCH 29, 1996

PRODUCED IN 1996 BY

CAI Technologies

11 PLEASANT STREET, LITTLETON, NH 03051
 603-222-4548 - WWW.CAI-TECH.COM

AREA SURVEYED Ac
 AREA CALCULATED Ac
 RECORD DIVISION 100'
 SCALED DIVISION 100'
 MATCH LINE M.L.
 WATER W

LEGEND

EXEMPT PROPERTY (E)
 SUBDIVISION LOT NO. (L)
 ZONE LIMIT (Z)
 RIGHT OF WAY (R)
 COMMON OWNERSHIP (C)
 BUILDING (B)
 WETLANDS (W)

SCALE 1" = 100'

REVISD TO : APRIL 1, 2020

PROPERTY MAPS

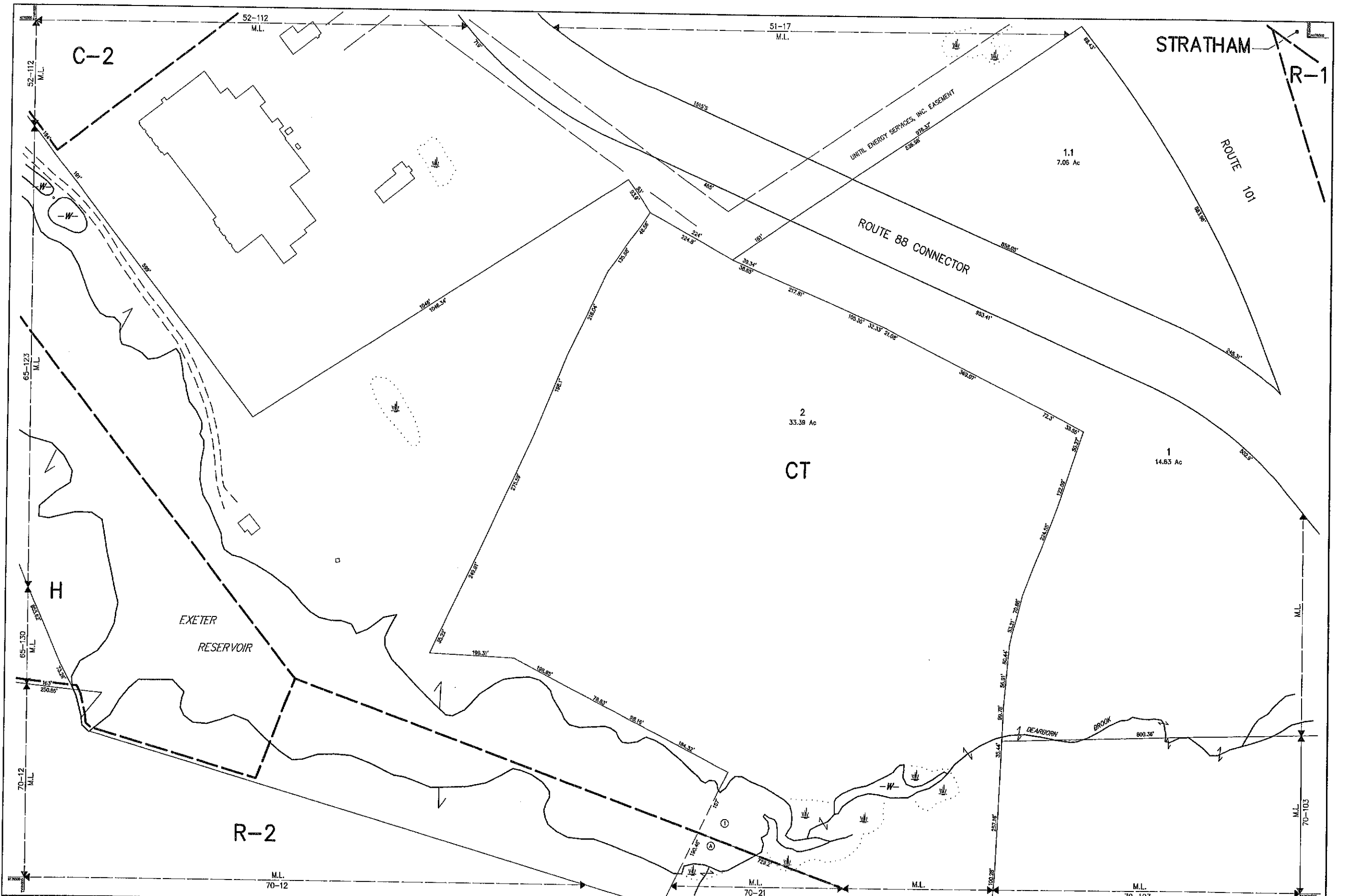
EXETER

NEW HAMPSHIRE

INDEX DIAGRAM

| | | |
|----|----|----|
| 53 | 52 | 51 |
| 64 | 65 | 66 |
| 72 | 71 | 70 |

MAP NO. **65**



THIS MAP IS FOR ASSESSMENT PURPOSES. IT IS NOT VALID FOR LEGAL DESCRIPTION OR CONVEYANCE.
 THE HORIZONTAL DATUM IS THE NEW HAMPSHIRE STATE PLANE COORDINATE SYSTEM.
 PHOTOGRAPHY DATE: APRIL 25, 1995
 COMPLETION DATE: MARCH 29, 1996

PRODUCED IN 1996 BY
CAT Technologies
 11 PLEASANT STREET, LITTLETON, NH 03561
 603.222.4542 - WWW.CATTECH.COM

LEGEND

| | |
|------------------|-------------|
| AREA SURVEYED | Ac |
| AREA CALCULATED | Acc |
| RECORD DIMENSION | 100' |
| SCALED DIMENSION | 100'S |
| MATCH LINE | M.L. |
| WATER | W |

LEGEND

| | |
|---------------------|-------|
| EMPTY PROPERTY | |
| SUBDIVISION LOT NO. | |
| ZONE LIMIT | |
| RIGHT OF WAY | |
| COMMON OWNERSHIP | |
| BUILDING | |
| WETLANDS | |

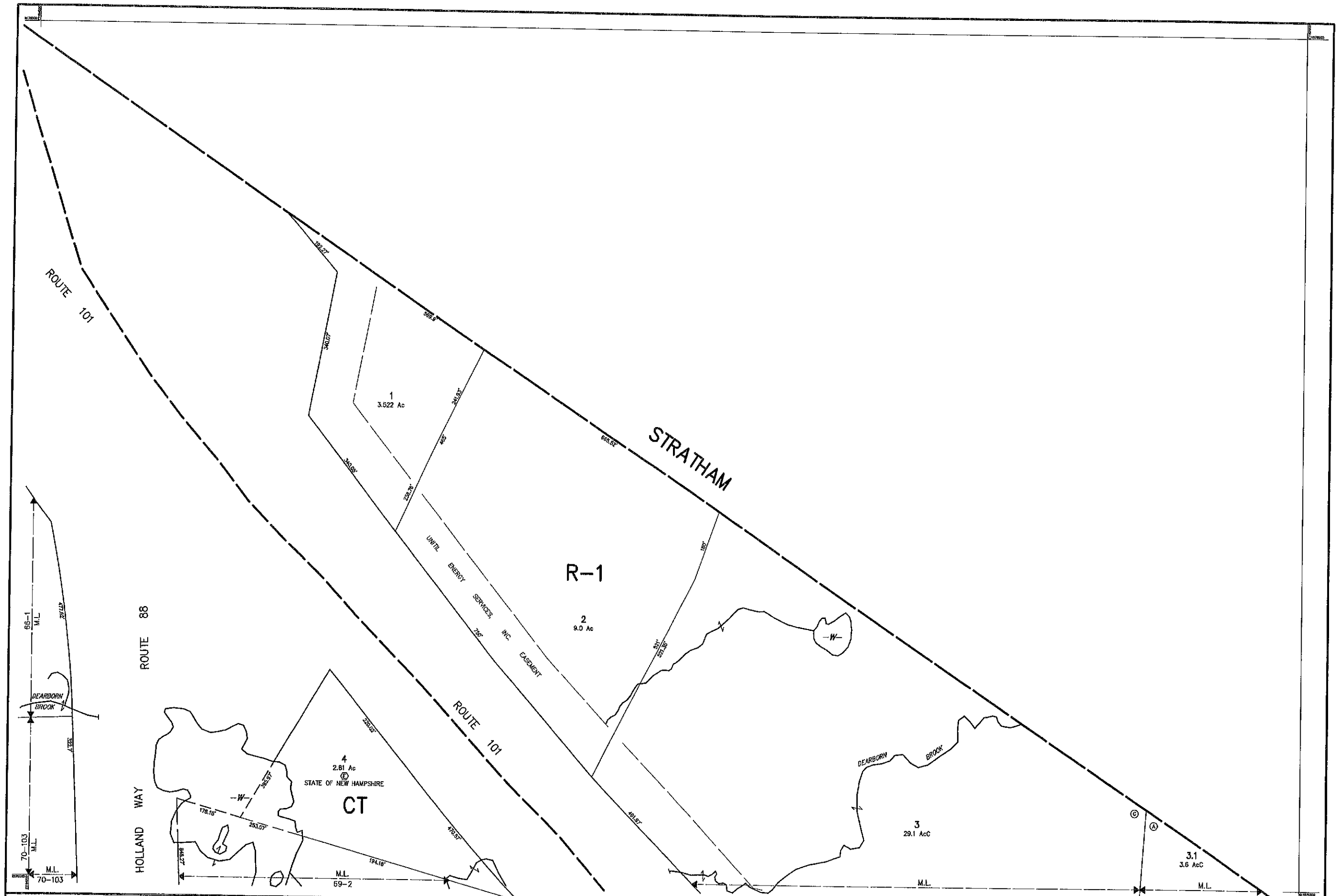
SCALE 1" = 100'
 FEET 0 50 100 200 300
 METERS 0 25 50 75
 REVISED TO: APRIL 1, 2020

PROPERTY MAPS
EXETER
 NEW HAMPSHIRE

INDEX DIAGRAM

| | | |
|----|----|----|
| 52 | 51 | ON |
| 65 | 57 | |
| 71 | 59 | |
| | | |

MAP NO. **66**

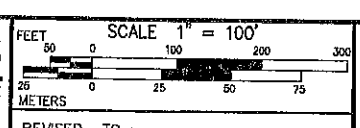


THIS MAP IS FOR ASSESSMENT PURPOSES. IT IS NOT VALID FOR LEGAL DESCRIPTION OR CONVEYANCE.
 THE HORIZONTAL DATUM IS THE NEW HAMPSHIRE STATE PLANE COORDINATE SYSTEM.
 PHOTOGRAPHY DATE: APRIL 25, 1995
 COMPLETION DATE: MARCH 29, 1996


PRODUCED IN 1999 BY
CVI Technologies
 11 PLEASANT STREET, LITTLETON, NH 03841
 603.232.4540 • WWW.CVI-TECH.COM

AREA SURVEYED Ac
 AREA CALCULATED Ac
 RECORDED DIMENSION 100'
 SCALED DIMENSION 100'S
 MATCH LINE

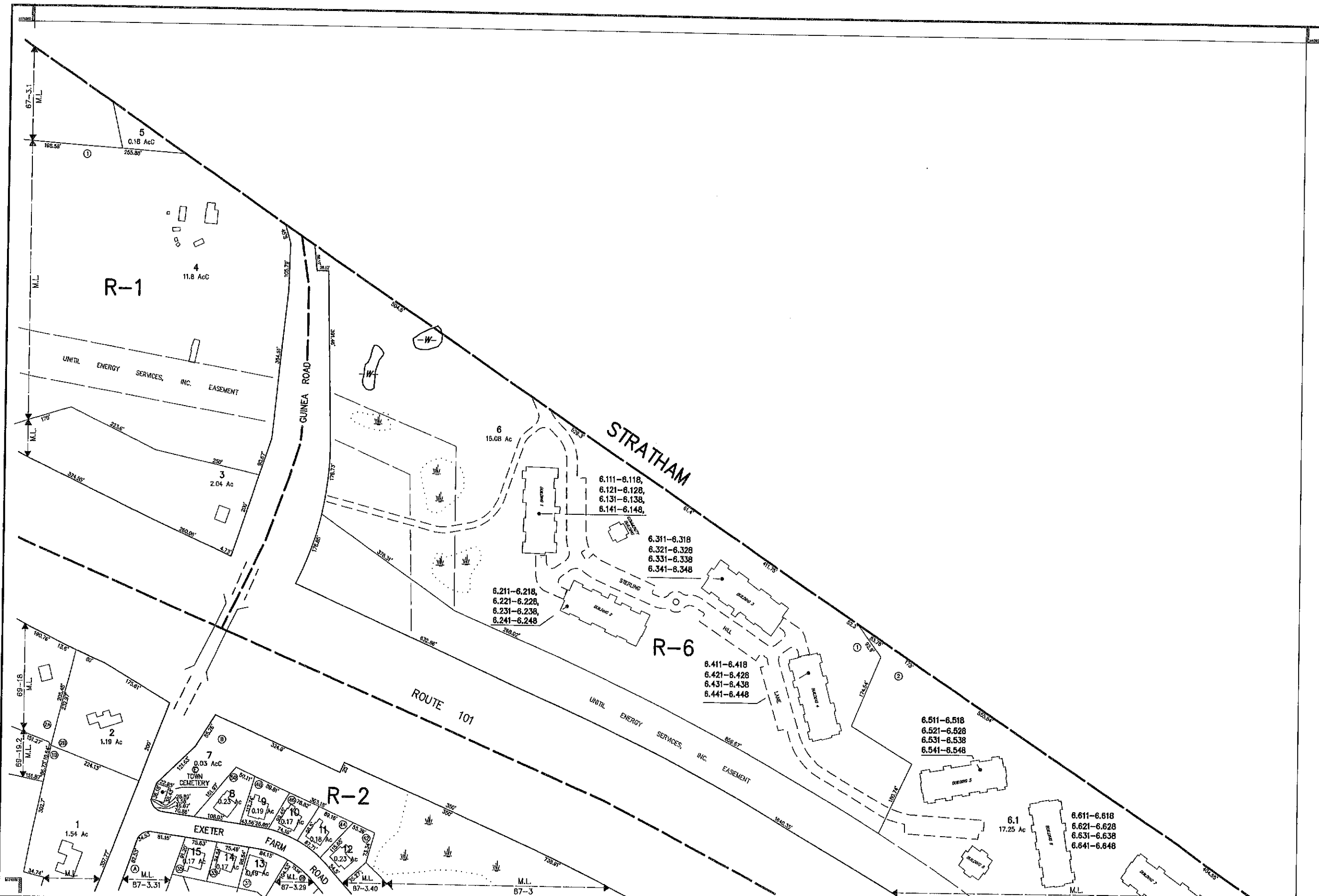
LEGEND
 EXEMPT PROPERTY.
 SUBDIVISION LOT NO.
 ZONE LIMIT.
 RIGHT OF WAY.
 COMMON OWNERSHIP.
 BUILDING
 WETLANDS



PROPERTY MAPS
EXETER
 NEW HAMPSHIRE



MAP NO.
67



THIS MAP IS FOR ASSESSMENT PURPOSES. IT IS NOT VALID FOR LEGAL DESCRIPTION OR CONVEYANCE.
 THE HORIZONTAL DATUM IS THE NEW HAMPSHIRE STATE PLANE COORDINATE SYSTEM.
 PHOTOGRAPHY DATE: APRIL 25, 1995
 COMPLETION DATE: MARCH 29, 1996

PRODUCED IN 1996 BY
GVT Technologies
 11 PLEASANT STREET, LITTLETON, NH 03561
 800.322.4510 - WWW.GVT.COM

| | |
|------------------|-------|
| AREA SURVEYED | Ac |
| AREA CALCULATED | Ac |
| RECORD DIMENSION | 100' |
| SCALED DIMENSION | 100'S |
| MATCH LINE | M.L. |
| WATER | W |

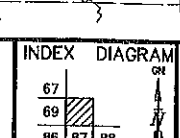
LEGEND

| | |
|---------------------|-----|
| EXEMPT PROPERTY | ⊙ |
| SUBDIVISION LOT NO. | Ⓢ |
| ZONE LIMIT | --- |
| RIGHT OF WAY | --- |
| COMMON OWNERSHIP | --- |
| BUILDING | ▭ |
| WETLANDS | W |

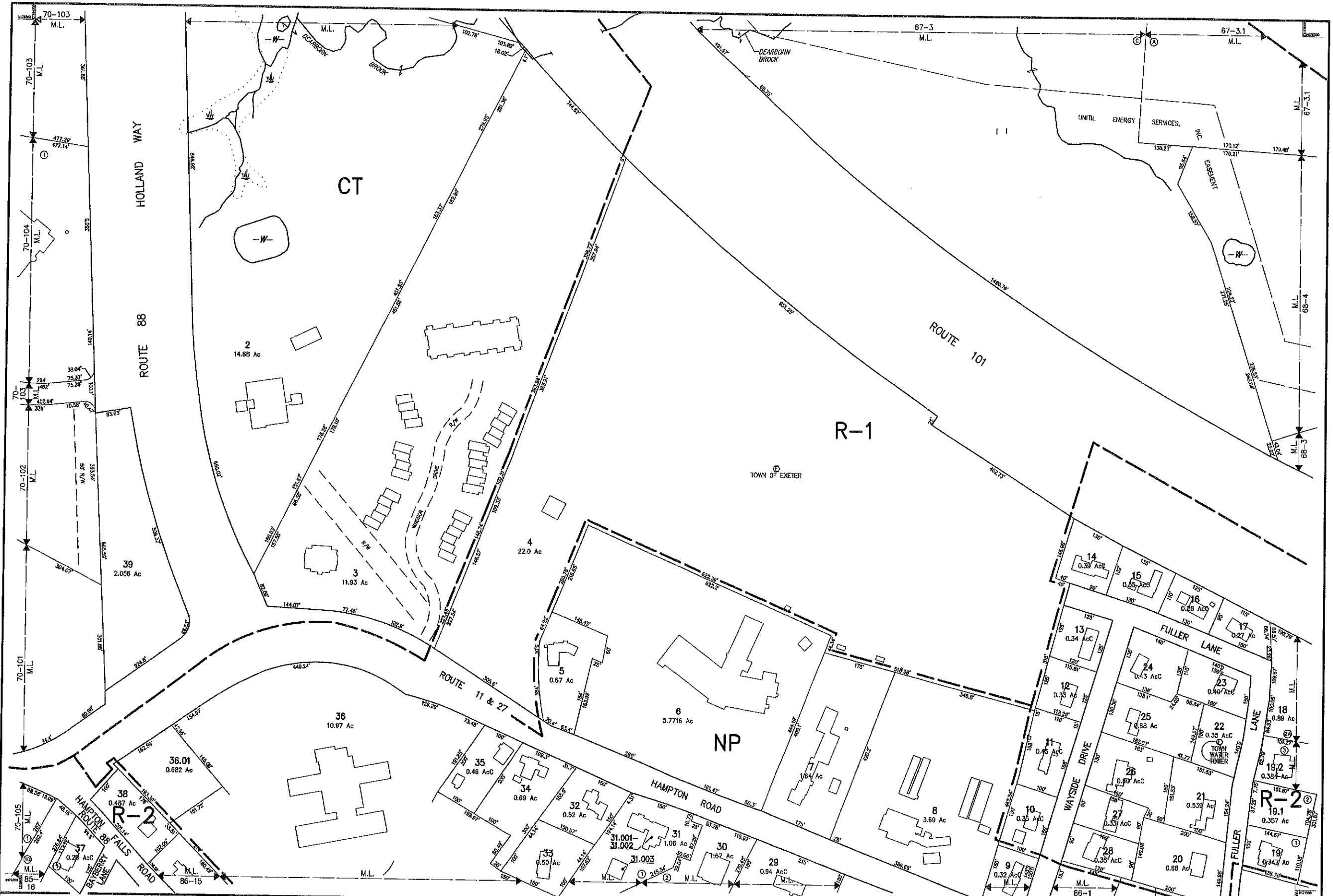
SCALE 1" = 100'

REVISD TO: APRIL 1, 2020

PROPERTY MAPS
EXETER
 NEW HAMPSHIRE



MAP NO.
68



THIS MAP IS FOR ASSESSMENT PURPOSES. IT IS NOT VALID FOR LEGAL DESCRIPTION OR CONVEYANCE.

THE HORIZONTAL DATUM IS THE NEW HAMPSHIRE STATE PLANE COORDINATE SYSTEM.

PHOTOGRAPHY DATE: APRIL 25, 1995

COMPLETION DATE: MARCH 29, 1996

PRODUCED IN 1996 BY

CAT Technologies

11 PLEASANT STREET, LITTLETON, NH 03051
800.322.4540 - WWW.CAT-TECH.COM

| | |
|------------------|-------|
| AREA SURVEYED | Ac |
| AREA CALCULATED | Ac |
| RECORD DIMENSION | 100' |
| SCALED DIMENSION | 100'S |
| MATCH LINE | M.L. |
| WATER | W |

LEGEND

| | |
|---------------------|----------|
| EXEMPT PROPERTY | (Symbol) |
| SUBDIVISION LOT NO. | (Symbol) |
| ZONE LIMIT | (Symbol) |
| RIGHT OF WAY | (Symbol) |
| COMMON OWNERSHIP | (Symbol) |
| BUILDING | (Symbol) |
| WETLANDS | (Symbol) |

FEET SCALE 1" = 100'

0 50 100 200 300

METERS

0 25 50 75

REVISED TO: APRIL 1, 2020

PROPERTY MAPS

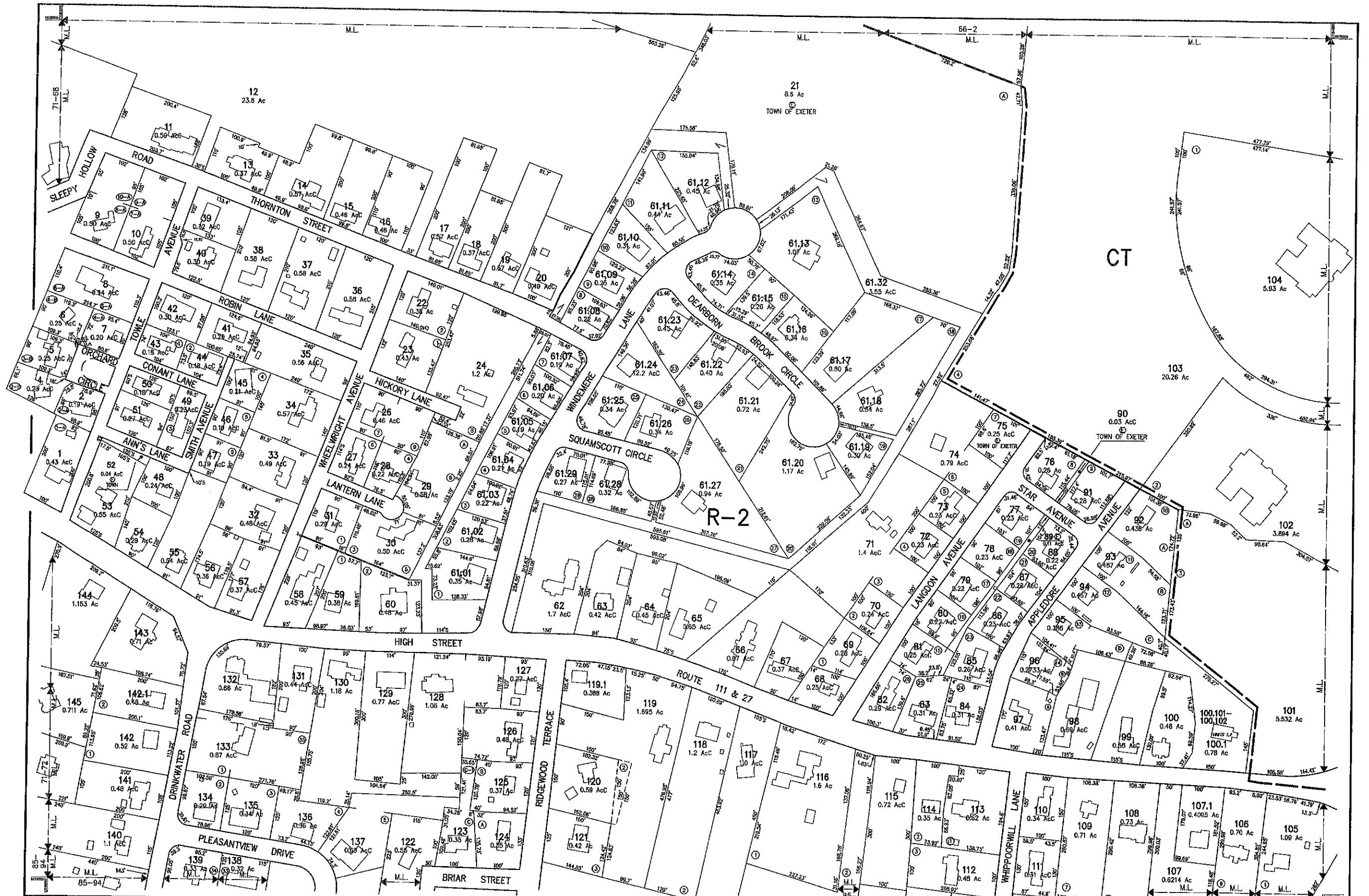
EXETER

NEW HAMPSHIRE

INDEX DIAGRAM

| | |
|----|----|
| 66 | 67 |
| 70 | 68 |
| 85 | 86 |

MAP NO. **69**



THIS MAP IS FOR ASSESSMENT PURPOSES. IT IS NOT VALID FOR LEGAL DESCRIPTION OR CONVEYANCE.

THE HORIZONTAL DATUM IS THE NEW HAMPSHIRE STATE PLANE COORDINATE SYSTEM.

PHOTOGRAPHY DATE: APRIL 25, 1995

COMPLETION DATE: MARCH 28, 1996

PRODUCED IN 1996 BY

CAE Technologies

11 PLEASANT STREET LITTLETON, NH 03551
603.322.4548 - WWW.CAETECH.COM

| | |
|--------------------|-------|
| AREA SURVEYED | Ac |
| SUBMISSION LOT NO. | ACC |
| RECORD DIMENSION | 100' |
| SCALED DIMENSION | 100'S |
| MATCH LINE | M.L. |
| WATER | W |

LEGEND

| | |
|------------------|----------|
| EXEMPT PROPERTY | (Symbol) |
| ZONE LIMIT | (Symbol) |
| RIGHT OF WAY | (Symbol) |
| COMMON DIMENSION | (Symbol) |
| BUILDING | (Symbol) |
| WETLANDS | (Symbol) |

SCALE 1" = 100'

REVISOR TO: APRIL 1, 2020

PROPERTY MAPS

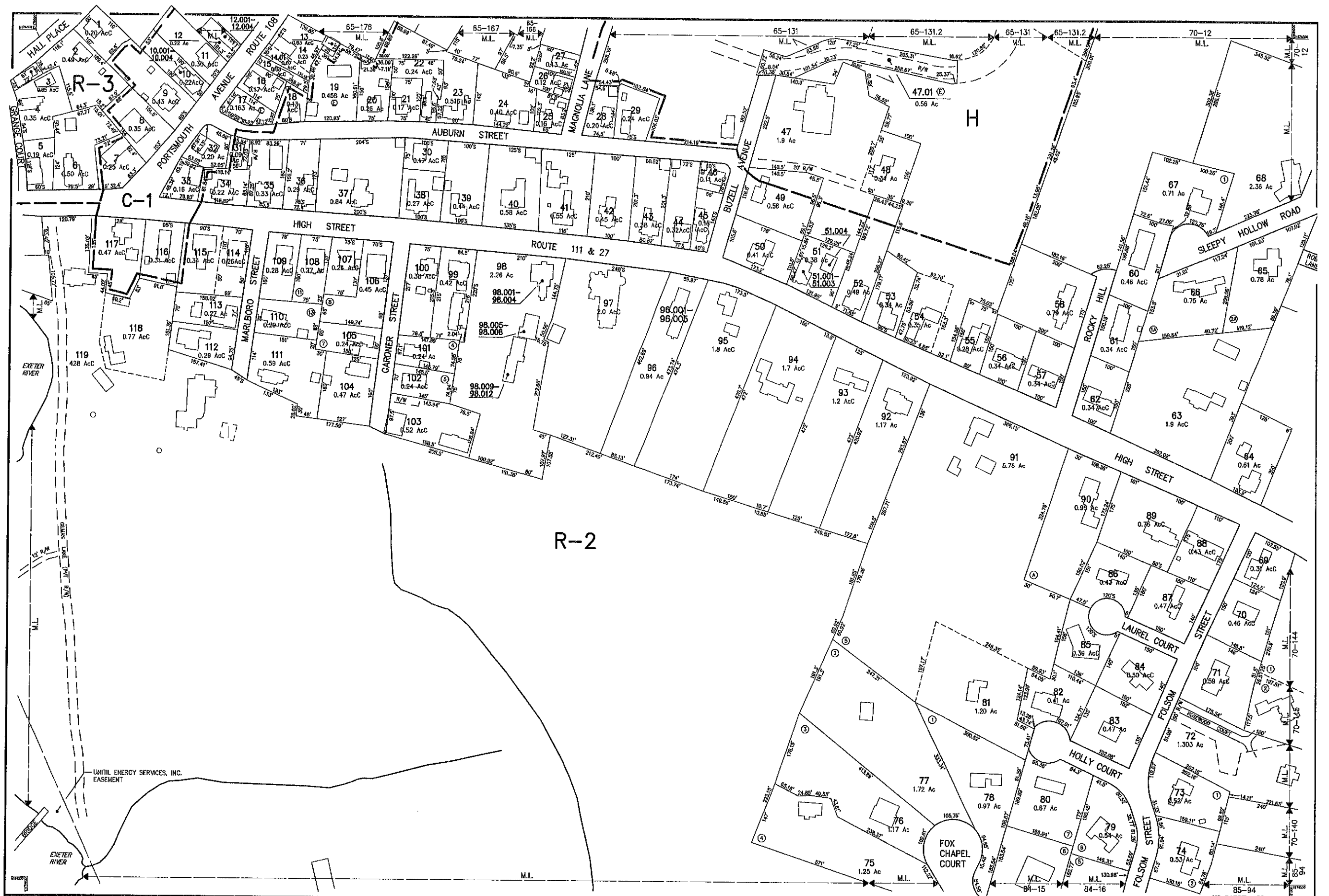
EXETER

NEW HAMPSHIRE

INDEX DIAGRAM

| | | |
|----|----|----|
| 65 | 66 | 67 |
| 71 | 68 | 70 |
| 84 | 85 | 86 |

MAP NO. 70



THIS MAP IS FOR ASSESSMENT PURPOSES. IT IS NOT VALID FOR LEGAL DESCRIPTION OR CONVEYANCE.
 THE HORIZONTAL DATUM IS THE NEW HAMPSHIRE STATE PLANE COORDINATE SYSTEM.
 PHOTOGRAPHY DATE: APRIL 25, 1995
 COMPLETION DATE: MARCH 29, 1996

PRODUCED IN 1995 BY
 CAI Technologies
 11 PLEASANT STREET, LITTLETON, NH 03051
 603.333.4549 - WWW.CAITECH.COM

| | | |
|------------------|----------|-------|
| AREA SURVEYED | | Ac |
| AREA CALCULATED | | Ac |
| RECORD DIMENSION | | 100' |
| SCALED DIMENSION | | 100'S |
| MATCH LINE | ← M.L. → | |
| WATER | ~~~~~ | |

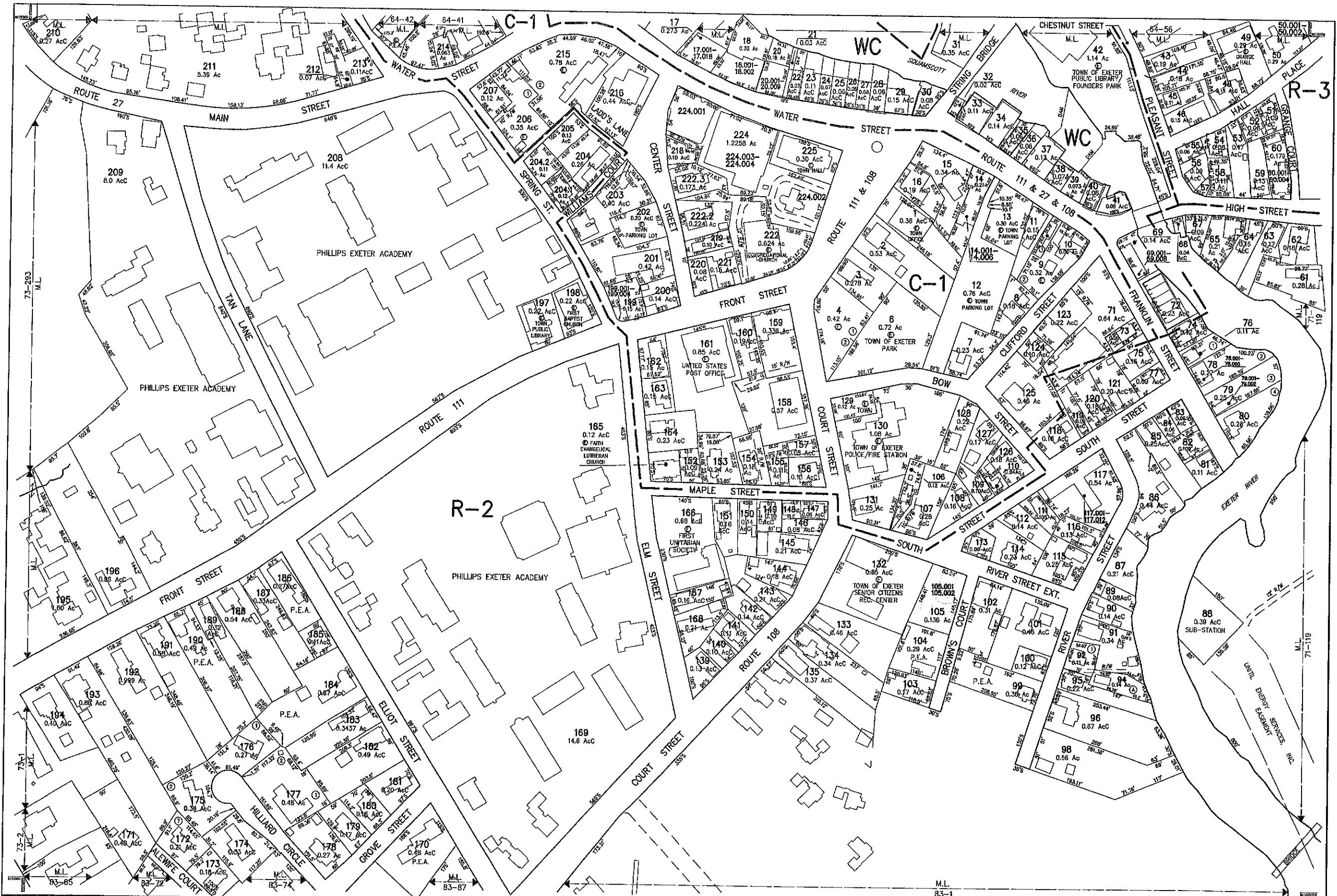
| | | |
|---------------------|-------|-------|
| EXEMPT PROPERTY | | ⊙ |
| SUBDIVISION LOT NO. | | ① |
| ZONE LIMIT | | ⊖ |
| RIGHT OF WAY | | —R/W— |
| COMMON OWNERSHIP | | ⊕ |
| BUILDING | | ▭ |
| WETLANDS | | ⊖ |

SCALE 1" = 100'

 FEET 0 50 100 200 300
 METERS 0 25 50 75
 REVISED TO: APRIL 1, 2020

PROPERTY MAPS
EXETER
 NEW HAMPSHIRE

| | |
|---------------|---------|
| INDEX DIAGRAM | MAP NO. |
| | 71 |



THIS MAP IS FOR ASSESSMENT PURPOSES. IT IS NOT VALID FOR LEGAL DESCRIPTION OR CONVEYANCE.
 THE HORIZONTAL DATUM IS THE NEW HAMPSHIRE STATE PLANE COORDINATE SYSTEM.
 PHOTOGRAPHY DATE: APRIL 25, 1995
 COMPLETION DATE: MARCH 29, 1996

PRODUCED IN 1996 BY
CAI Technologies
 11 PLEASANT STREET, LITTLETON, NH 03051
 603.322.4546 • WWW.CAI-TECH.COM

| LEGEND | |
|------------------|-------|
| AREA SURVEYED | Ac |
| AREA CALCULATED | Ac |
| RECORD DIMENSION | 100' |
| SCALED DIMENSION | 100'S |
| MATCH LINE | |
| WATER | |
| EMPTY PROPERTY | |
| DIVISION LOT NO. | |
| ZONE LIMIT | |
| RIGHT OF WAY | |
| COMMON OWNERSHIP | |
| BUILDING | |
| WETLANDS | |

SCALE 1" = 100'
 FEET 0 50 100 200 300
 METERS 0 25 50 75
 REVISED TO: APRIL 1, 2020

PROPERTY MAPS
EXETER
 NEW HAMPSHIRE

INDEX DIAGRAM

| | | |
|----|----|----|
| 63 | 64 | 65 |
| 73 | 71 | |
| 82 | 83 | 84 |

 MAP NO. **72**

NO PARCEL 5, 19, 47, 66, 70, 97, 122, 137, 138, 217, 223



THIS MAP IS FOR ASSESSMENT PURPOSES. IT IS NOT VALID FOR LEGAL DESCRIPTION OR CONVEYANCE.

THE HORIZONTAL DATUM IS THE NEW HAMPSHIRE STATE PLANE COORDINATE SYSTEM.

PHOTOGRAPHY DATE: APRIL 25, 1995

COMPLETION DATE: MARCH 29, 1996


PRODUCED IN 1996 BY

CAV Technologies
Precision Mapping Geospatial Solutions

11 PLEASANT STREET, LITTLETON, NH 03051
603.327.4500 - WWW.PART1.COM

| | | |
|------------------|----------|-------|
| AREA SURVEYED | | Ac |
| AREA CALCULATED | | Ac |
| RECORD DIMENSION | | 100' |
| SCALED DIMENSION | | 100'S |
| MATCH LINE | ← M.L. → | |
| WATER | ~~~~~ | |

| | |
|---------------------|---|
| EXEMPT PROPERTY | ⊙ |
| SUBDIVISION LOT NO. | Ⓢ |
| ZONE LIMIT | — |
| RIGHT OF WAY | — |
| COMMON DIMENSION | — |
| BUILDING | ▭ |
| WETLANDS | Ⓜ |



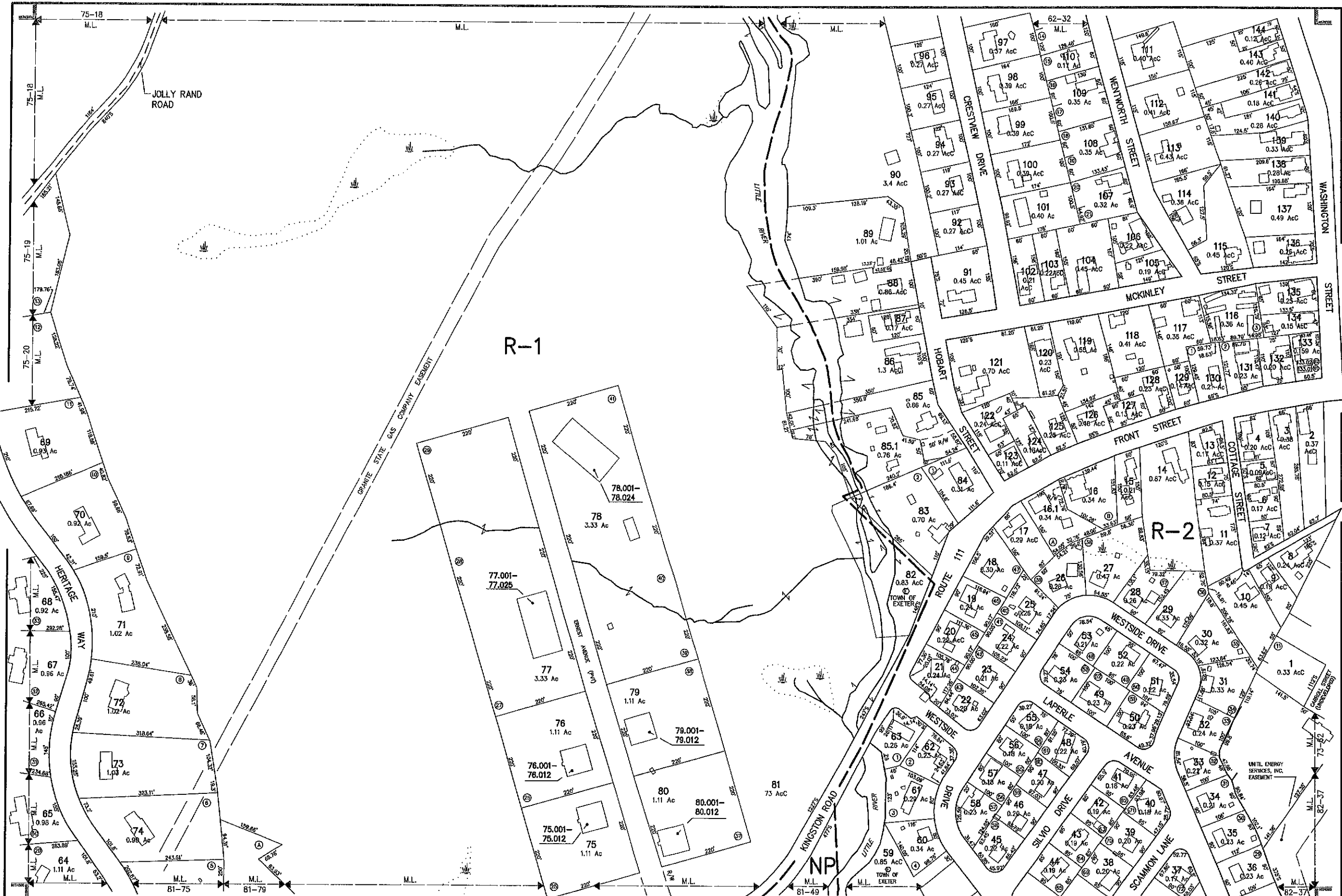
PROPERTY MAPS

EXETER

NEW HAMPSHIRE

| | | | |
|---------------|----|----|----|
| INDEX DIAGRAM | 62 | 63 | 64 |
| | 74 | 72 | |
| | 81 | 82 | 83 |

MAP NO. **73**



THIS MAP IS FOR ASSESSMENT PURPOSES. IT IS NOT VALID FOR LEGAL DESCRIPTION OR CONVEYANCE.

THE HORIZONTAL DATUM IS THE NEW HAMPSHIRE STATE PLANE COORDINATE SYSTEM.

PHOTOGRAPHY DATE: APRIL 25, 1995

COMPLETION DATE: MARCH 29, 1996

PRODUCED IN 1996 BY

CA Technologies
 Practice Manager: Greg A. Johnson

11 PLEASANT STREET, LITTLETON, NH 03081
 603.222.4540 - WWW.CATECH.COM

AREA SURVEYED Ac
 AREA CALCULATED Ac
 RECORD DIMENSION 100'
 SCALED DIMENSION 100'S
 MATCH LINE M.L.
 WATER W

LEGEND

EXEMPT PROPERTY (E)
 SUBDIVISION LOT NO. (L)
 ZONE LIMIT (Z)
 RIGHT OF WAY (R)
 COMMON OWNERSHIP BUILDING (C)
 WETLANDS (W)

SCALE 1" = 100'

FEET 0 100 200 300

METERS 0 25 50 75

REVISED TO: APRIL 1, 2020

PROPERTY MAPS

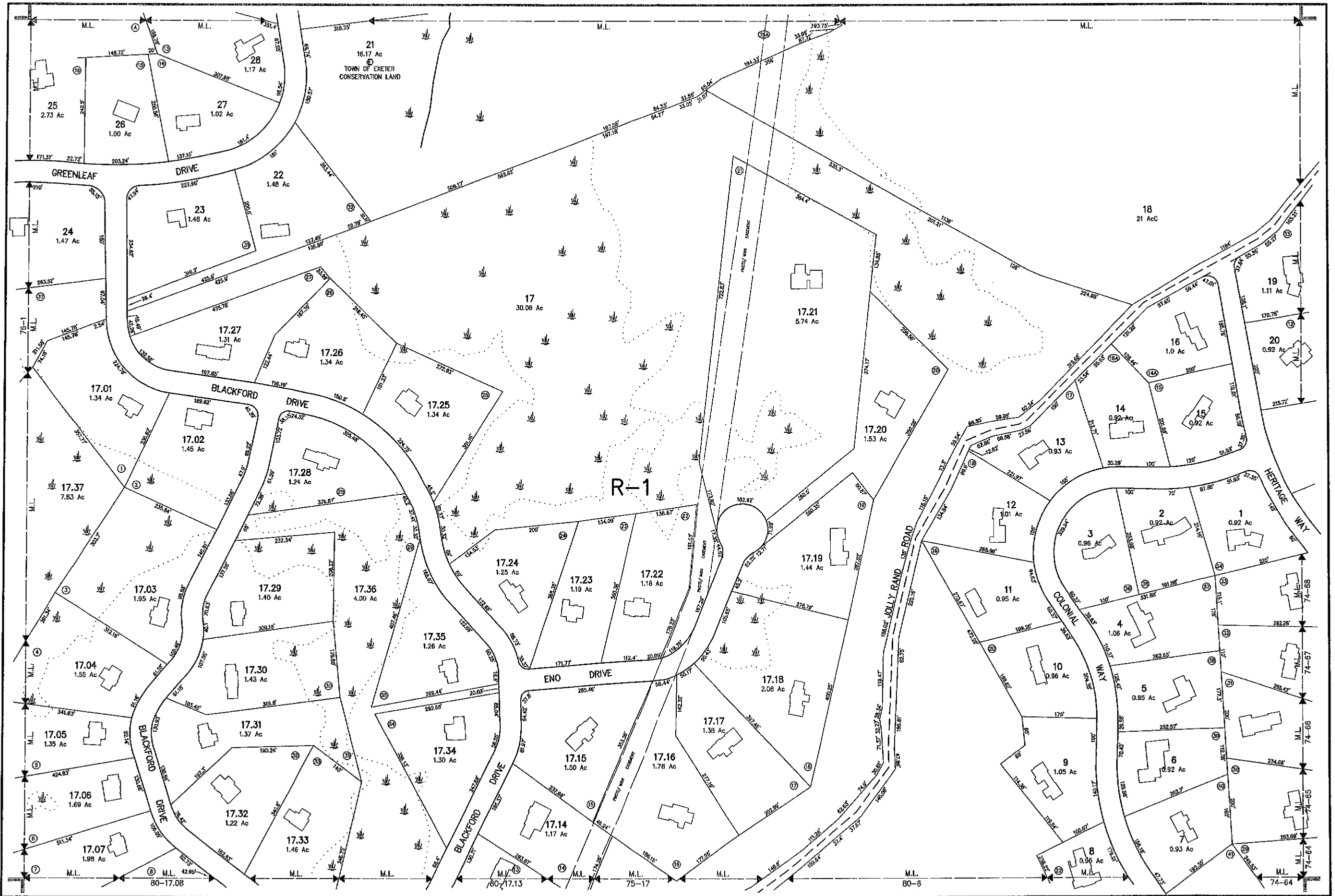
EXETER

NEW HAMPSHIRE

INDEX DIAGRAM

| | | |
|----|----|----|
| 61 | 62 | 63 |
| 75 | 73 | |
| 80 | 81 | 82 |

MAP NO. **74**



THIS MAP IS FOR ASSESSMENT PURPOSES. IT IS NOT VALID FOR LEGAL DESCRIPTION OR CONVEYANCE.
 THE HORIZONTAL DATUM IS THE NEW HAMPSHIRE STATE PLANE COORDINATE SYSTEM.
 PHOTOGRAPHY DATE: APRIL 26, 1995
 COMPLETION DATE: MARCH 29, 1996

PRODUCED IN 1996 BY
CA Technologies
 11 PLEASANT STREET, LITTLETON, NH 03841
 603-332-4548 - WWW.CA-TECH.COM

LEGEND

| | | |
|------------------|----------|-------|
| AREA SURVEYED | | Ac |
| AREA CALCULATED | | Ac |
| RECORD DIMENSION | | 100' |
| SCALED DIMENSION | | 1000' |
| MATCH LINE | ← M.L. → | |
| WATER | ~~~~~ | |

EXEMPT PROPERTY
 SUBDIVISION LOT NO.
 ZONE LIMIT
 RIGHT OF WAY
 COMMON OWNERSHIP
 BUILDING
 WETLANDS

SCALE 1" = 100'

FEET 0 100 200 300
 METERS 0 25 50 75

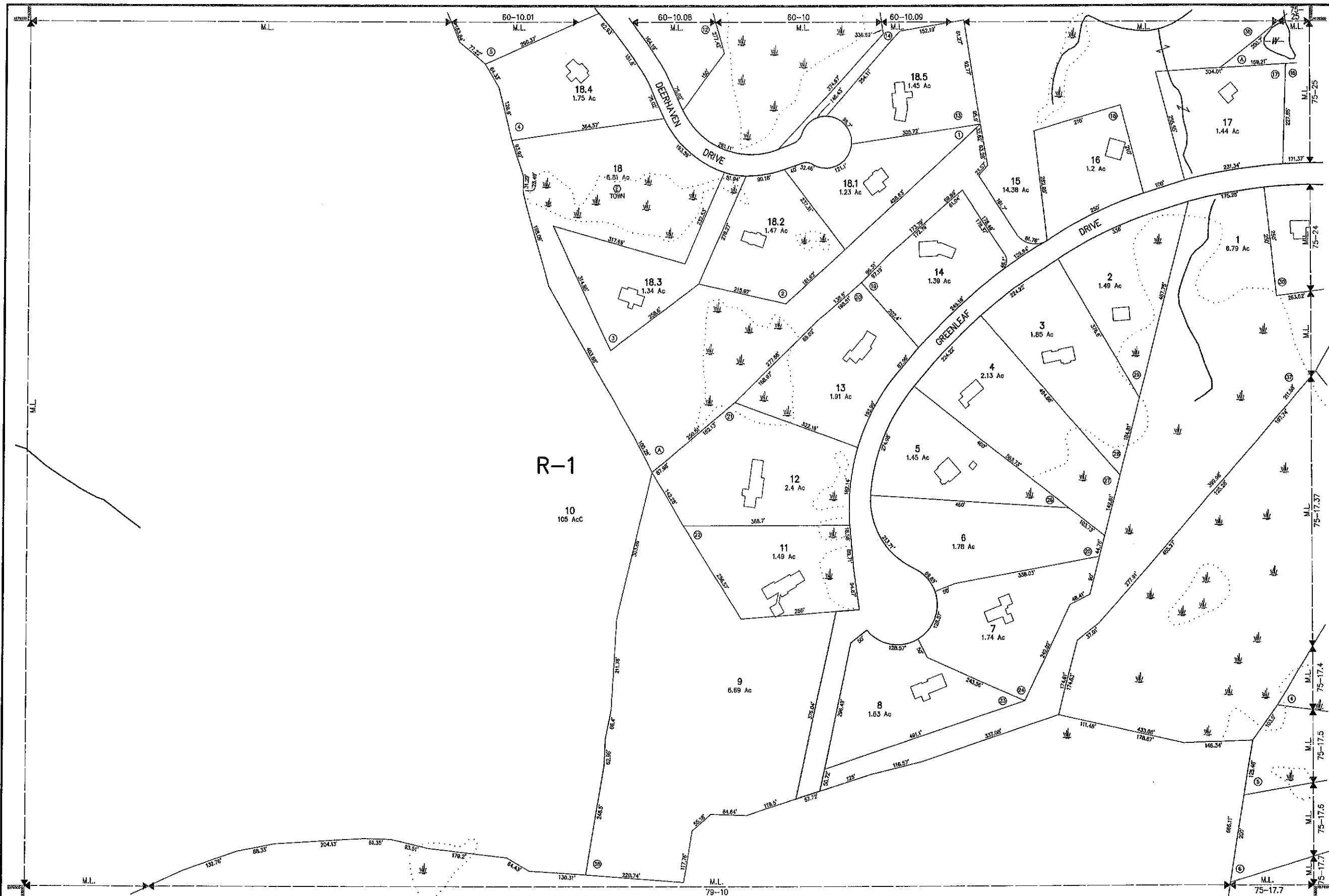
REVISED TO: APRIL 1, 2020

PROPERTY MAPS
EXETER
 NEW HAMPSHIRE

INDEX DIAGRAM

| | | |
|----|----|----|
| 60 | 61 | 62 |
| 76 | 74 | |
| 79 | 80 | 81 |

MAP NO.
75



THIS MAP IS FOR ASSESSMENT PURPOSES. IT IS NOT VALID FOR LEGAL DESCRIPTION OR CONVEYANCE.

THE HORIZONTAL DATUM IS THE NEW HAMPSHIRE STATE PLANE COORDINATE SYSTEM.

PHOTOGRAPHY DATE: APRIL 26, 1995

COMPLETION DATE: MARCH 29, 1996

PRODUCED IN 1996 BY

C/S Technologies

11 PLEASANT STREET, LITTLETON, NH 03661
 603-322-4549 - WWW.CS-TECH.COM

| | |
|--------------------|-------|
| AREA SURVEYED | Ac |
| AREA CALCULATED | Ac |
| RECORDED DIMENSION | 100' |
| SCALED DIMENSION | 100'S |
| MATCH LINE | M.L. |
| WATER | W |

LEGEND

| | |
|---------------------|------------------|
| EXEMPT PROPERTY | (E) |
| SUBDIVISION LOT NO. | (1-18.5) |
| ZONE LIMIT | (R-1) |
| RIGHT OF WAY | (DRIVE) |
| COMMON OWNERSHIP | (C) |
| BUILDING | (House icon) |
| WETLANDS | (Wetland symbol) |

SCALE 1" = 100'

FEET 0 100 200 300

METERS 0 25 50 75

REVISED TO: APRIL 1, 2020

PROPERTY MAPS

EXETER

NEW HAMPSHIRE

| | | |
|----------|---------|---------|
| INDEX | DIAGRAM | MAP NO. |
| 59 60 61 | 77 75 | 76 |
| 78 79 80 | | |



THIS MAP IS FOR ASSESSMENT PURPOSES. IT IS NOT VALID FOR LEGAL DESCRIPTION OR CONVEYANCE.

THE HORIZONTAL DATUM IS THE NEW HAMPSHIRE STATE PLANE COORDINATE SYSTEM.

PHOTOGRAPHY DATE: APRIL 25, 1995

COMPLETION DATE: MARCH 29, 1996

PRODUCED IN 1996 BY



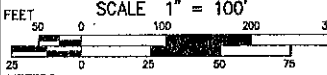
11 PLEASANT STREET, LITTLETON, NH 03581
800.322.4548 - WWW.OS-TECH.COM

| | |
|----------------------------|-------|
| AREA SURVEYED | Ac |
| AREA CALCULATED | Ac |
| RECORD DIMENSION | 100' |
| SCALED DIMENSION | 100'S |
| MATCH LINE | M.L. |
| WATER | W |

LEGEND

| | |
|-----------------------------|---|
| EXEMPT PROPERTY | ⓪ |
| SUBDIVISION LOT NO. | Ⓛ |
| ZONE LIMIT | — |
| RIGHT OF WAY | — |
| COMMON OWNERSHIP | — |
| BUILDING | □ |
| WETLANDS | W |

SCALE 1" = 100'



REVISD TO : APRIL 1, 2020


PROPERTY MAPS

EXETER

NEW HAMPSHIRE

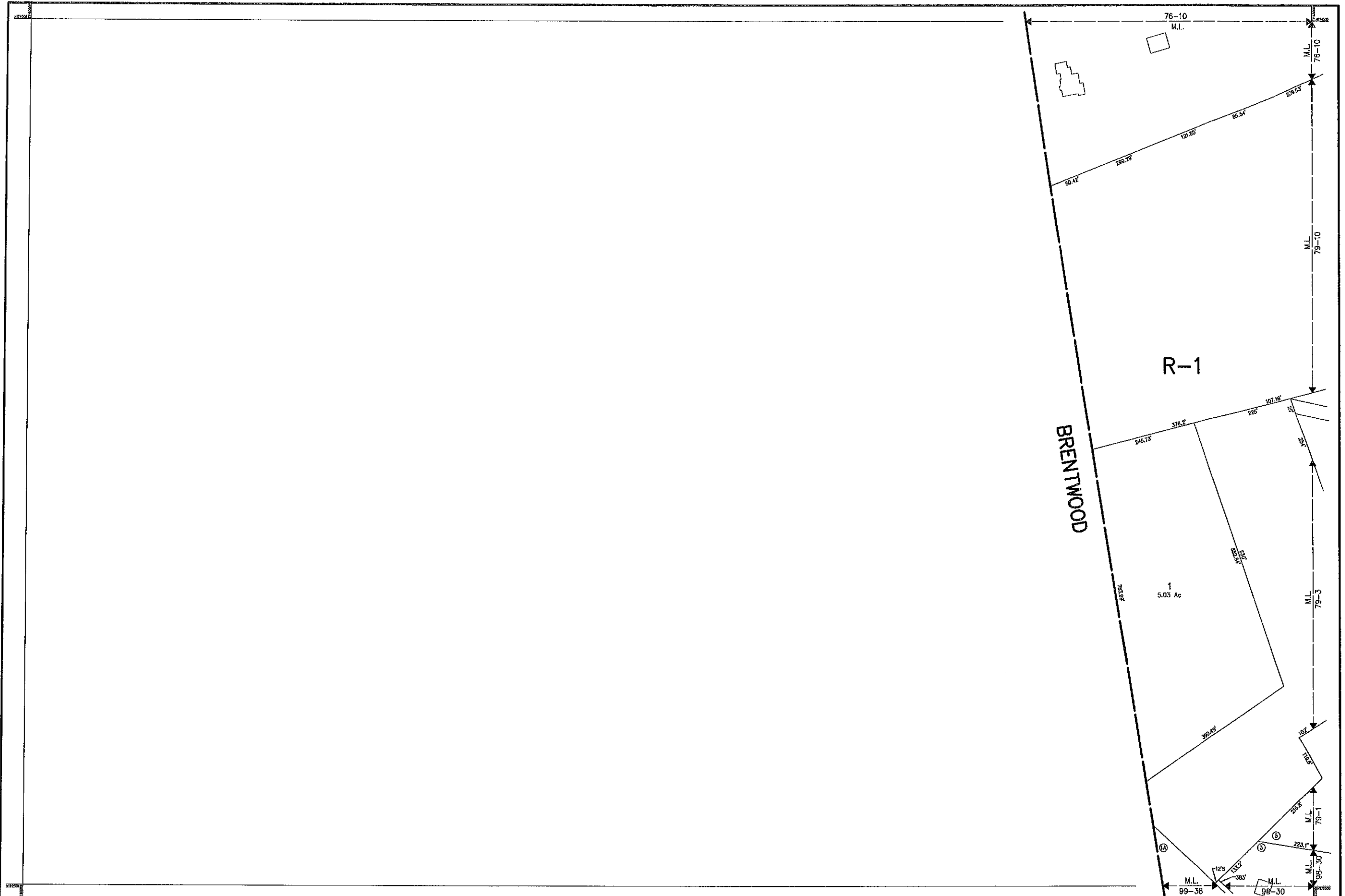
INDEX DIAGRAM

| | |
|----|----|
| 59 | 60 |
| 76 | 79 |



MAP NO.

77



THIS MAP IS FOR ASSESSMENT PURPOSES. IT IS NOT VALID FOR LEGAL DESCRIPTION OR CONVEYANCE.

THE HORIZONTAL DATUM IS THE NEW HAMPSHIRE STATE PLANE COORDINATE SYSTEM.

PHOTOGRAPHY DATE: APRIL 25, 1995

COMPLETION DATE: MARCH 29, 1996

PRODUCED IN 1996 BY

11 PLEASANT STREET, LITTLETON, NH 03561
800.322.4540 - WWW.CAI-TECH.COM

| | |
|------------------|-------|
| AREA SURVEYED | Ac |
| AREA CALCULATED | Ac |
| RECORD DIMENSION | 100' |
| SCALED DIMENSION | 100'S |
| MATCH LINE | M.L. |
| WATER | W |

LEGEND

| | |
|---------------------|----------|
| EXEMPT PROPERTY | (Symbol) |
| SUBDIVISION LOT NO. | (Symbol) |
| ZONE LIMIT | (Symbol) |
| RIGHT OF WAY | (Symbol) |
| COMMON OWNERSHIP | (Symbol) |
| BUILDING | (Symbol) |
| WETLANDS | (Symbol) |

SCALE 1" = 100'

FEET 0 50 100 200 300

METERS 0 25 50 75

REVISED TO: APRIL 1, 2020

PROPERTY MAPS

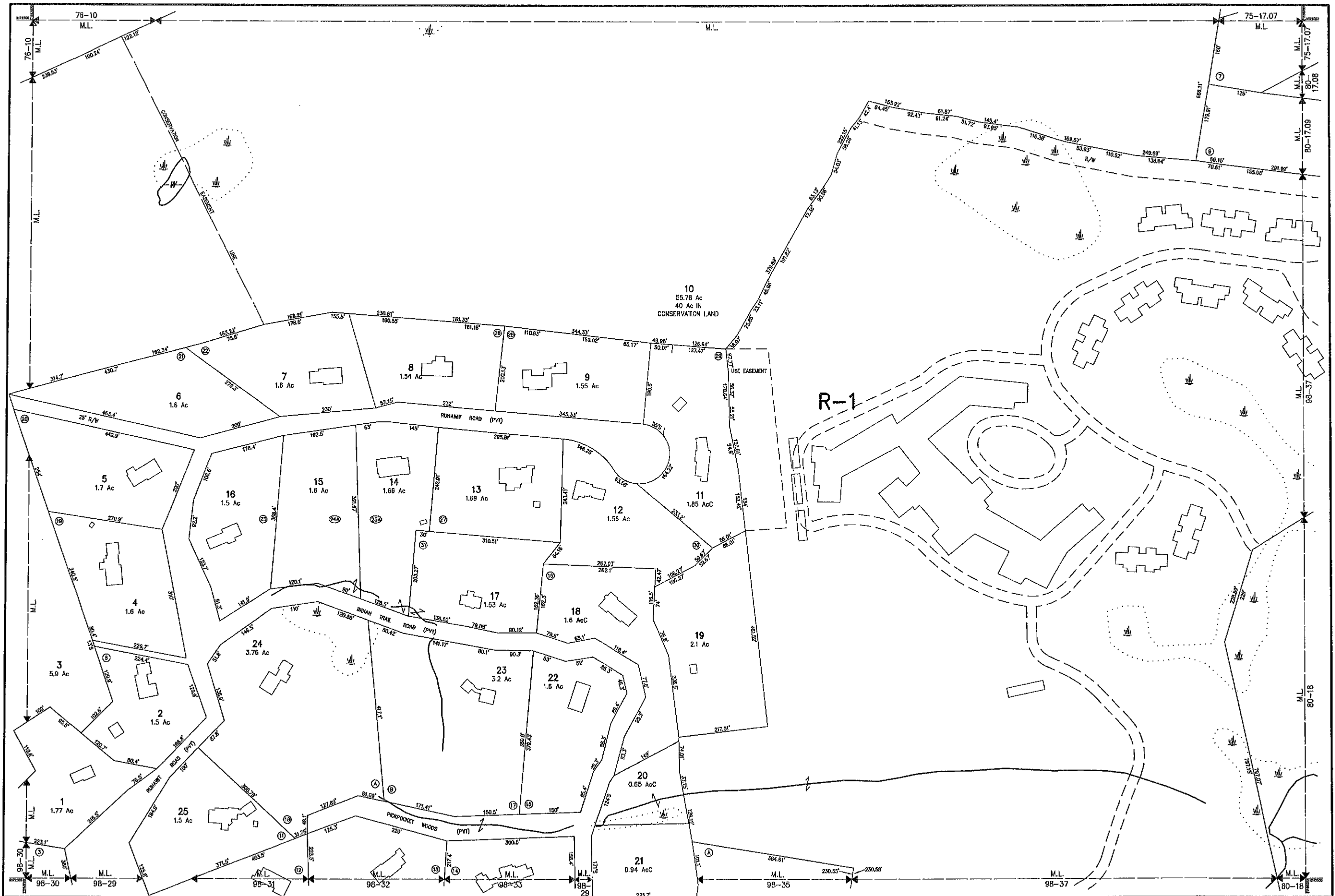
EXETER

NEW HAMPSHIRE

INDEX DIAGRAM

| | |
|----|----|
| 77 | 76 |
| 79 | 78 |
| 99 | 98 |

MAP NO. 78



THIS MAP IS FOR ASSESSMENT PURPOSES. IT IS NOT VALID FOR LEGAL DESCRIPTION OR CONVEYANCE.
 THE HORIZONTAL DATUM IS THE NEW HAMPSHIRE STATE PLANE COORDINATE SYSTEM.
 PHOTOGRAPHY DATE: APRIL 25, 1995
 COMPLETION DATE: MARCH 28, 1996

PRODUCED IN 1996 BY
CA Technologies
 11 PLEASANT STREET, LITTLETON, NH 03661
 603.332.4540 - WWW.CA-TECH.COM

| | |
|------------------|-------|
| AREA SURVEYED | Ac |
| AREA CALCULATED | Ac |
| RECORD DIMENSION | 100'S |
| SCALED DIMENSION | 100'S |
| MATCH LINE | M.L. |
| WATER | W |

LEGEND

| | |
|---------------------|---------|
| EXEMPT PROPERTY | ⊕ |
| SUBDIVISION LOT NO. | ② |
| ZONE UNIT | ① |
| RIGHT OF WAY | — R/W — |
| COMMON OWNERSHIP | — CO — |
| BUILDING | — B — |
| WETLANDS | — W — |

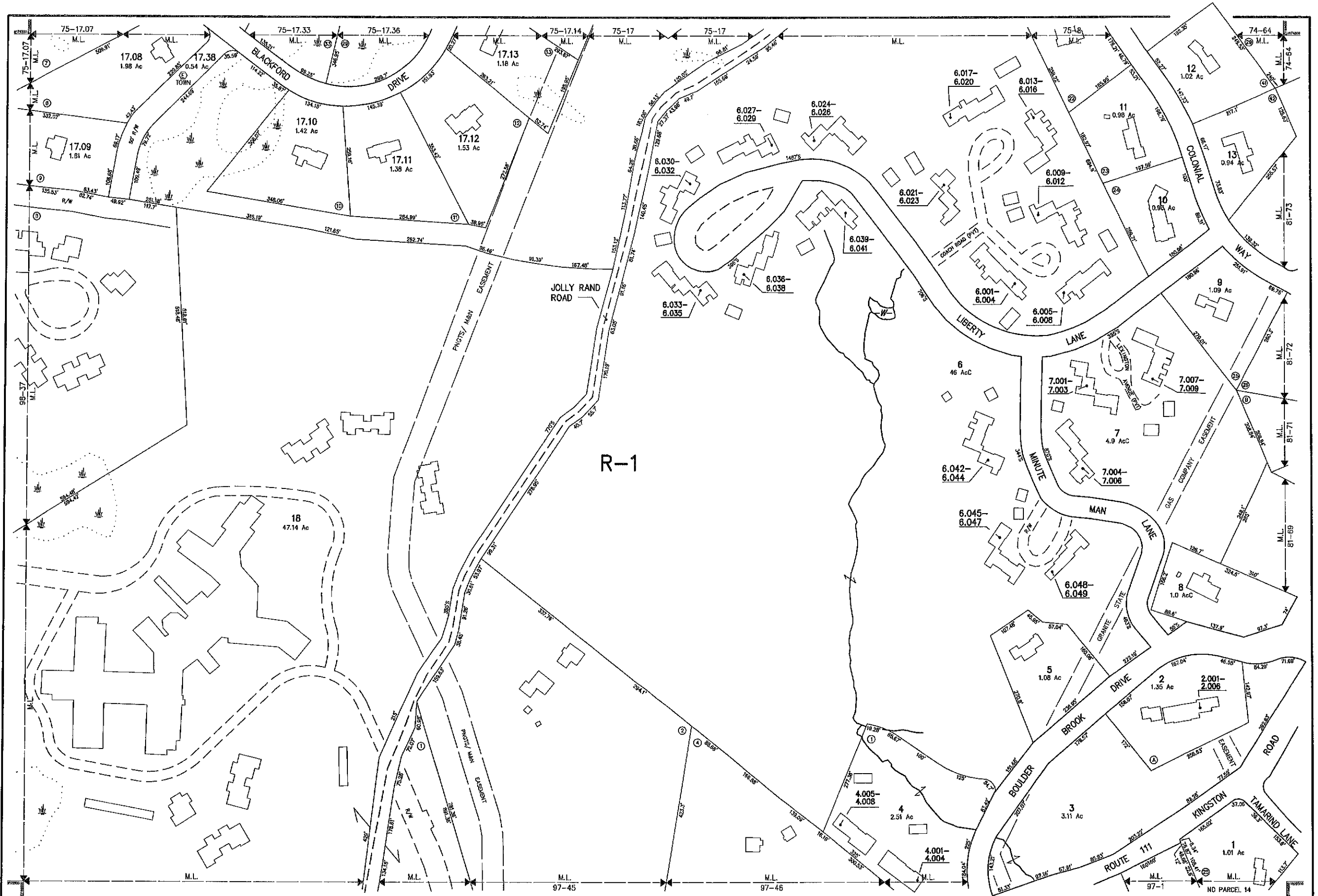
SCALE 1" = 100'
 FEET 0 50 100 200 300
 METERS 0 25 50 75
 REVISED TO: APRIL 1, 2020

PROPERTY MAPS
EXETER
 NEW HAMPSHIRE

INDEX DIAGRAM

| | | |
|----|----|----|
| 77 | 76 | 75 |
| 78 | 80 | |
| 99 | 98 | 97 |

 MAP NO. **79**



THIS MAP IS FOR ASSESSMENT PURPOSES. IT IS NOT VALID FOR LEGAL DESCRIPTION OR CONVEYANCE.
 THE HORIZONTAL DATUM IS THE NEW HAMPSHIRE STATE PLANE COORDINATE SYSTEM.
 PHOTOGRAPHY DATE: APRIL 26, 1995
 COMPLETION DATE: MARCH 29, 1996

PRODUCED IN 1996 BY
CAI Technologies
 11 PLEASANT STREET, LITTLETON, NH 03551
 603.332.4648 - WWW.CAI-TECH.COM

| | | |
|------------------|----------|-------|
| AREA SURVEYED | | Ac |
| AREA CALCULATED | | Ac |
| RECORD DIMENSION | | 100' |
| SCALED DIMENSION | | 100'S |
| MATCH LINE | ← M.L. → | |
| WATER | ~~~~~ | |

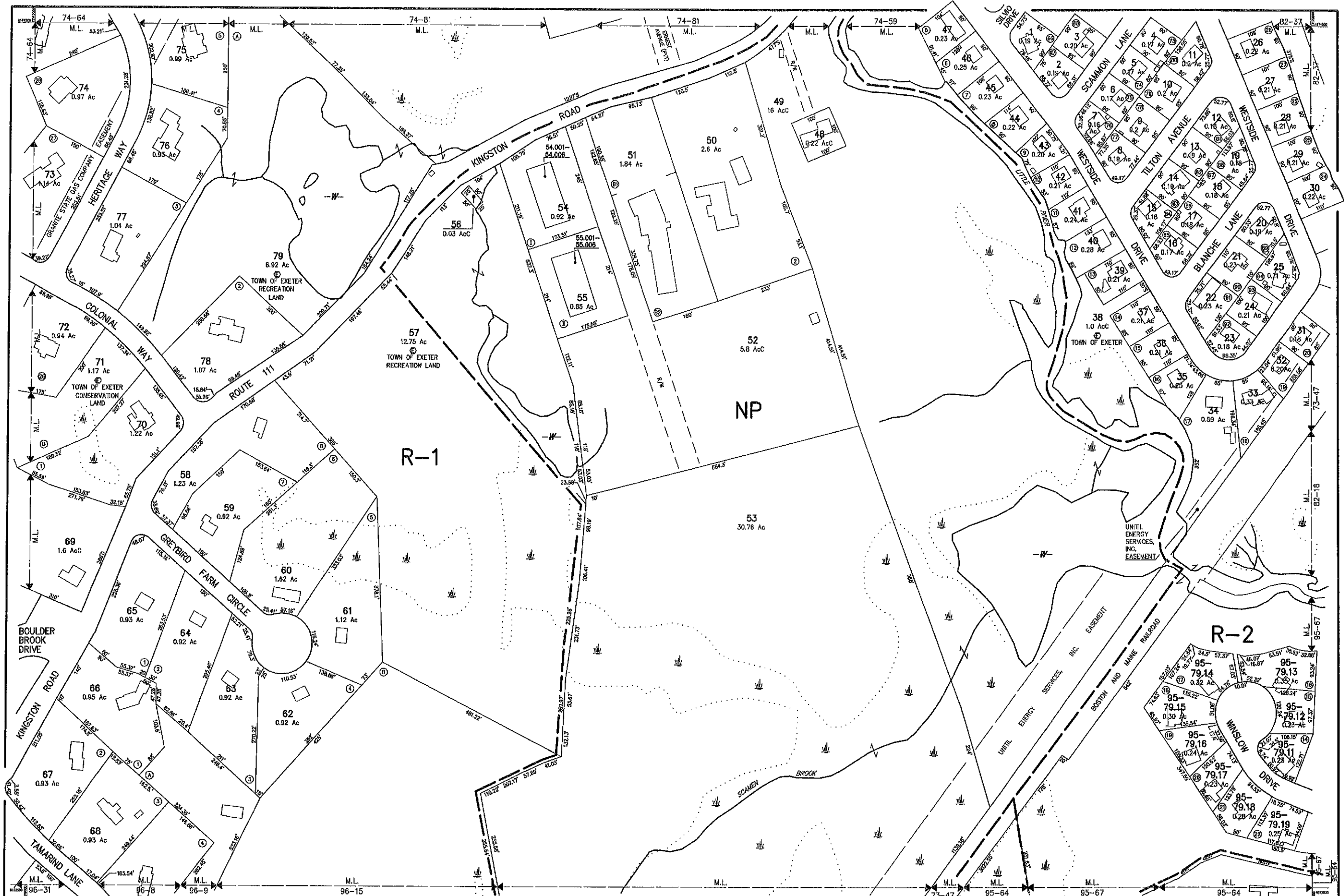
LEGEND

| | |
|---------------------------|-------|
| EXEMPT PROPERTY | ⊙ |
| SUBDIVISION LOT NO. | ① |
| ZONE LIMIT | --- |
| RIGHT OF WAY | —R/W— |
| COMMON OWNERSHIP BUILDING | ▭ |
| WETLANDS | ▨ |

SCALE 1" = 100'
 FEET 0 100 200 300
 METERS 0 25 50 75
 REVISED TO: APRIL 1, 2020

PROPERTY MAPS
EXETER
 NEW HAMPSHIRE

| | | | | | | | | | | |
|--|---------|----|----|----|----|--|----|----|----|----|
| INDEX DIAGRAM | MAP NO. | | | | | | | | | |
| <table border="1"> <tr> <td>76</td> <td>75</td> <td>74</td> </tr> <tr> <td>79</td> <td>81</td> <td></td> </tr> <tr> <td>98</td> <td>97</td> <td>96</td> </tr> </table> | 76 | 75 | 74 | 79 | 81 | | 98 | 97 | 96 | 80 |
| 76 | 75 | 74 | | | | | | | | |
| 79 | 81 | | | | | | | | | |
| 98 | 97 | 96 | | | | | | | | |



THIS MAP IS FOR ASSESSMENT PURPOSES. IT IS NOT VALID FOR LEGAL DESCRIPTION OR CONVEYANCE.

THE HORIZONTAL DATUM IS THE NEW HAMPSHIRE STATE PLANE COORDINATE SYSTEM.

PHOTOGRAPHY DATE: APRIL 25, 1995

COMPLETION DATE: MARCH 29, 1996

PRODUCED IN 1999 BY

CAI Technologies

11 PULSANT STREET, LITTLETON, NH 03561
800.322.4510 - WWW.CAI-TECH.COM

AREA SURVEYED Ac

AREA CALCULATED Ac

RECORD DIMENSION 100'

SCALED DIMENSION 100'S

MATCH LINE

WATER

LEGEND

EXEMPT PROPERTY

SUBMISSION LOT NO.

EDGE LIMIT

RIGHT OF WAY

COMMON OWNERSHIP

BUILDING

METLANDS

SCALE 1" = 100'

FEET 0 100 200 300

METERS 0 25 50 75

REVISED TO: APRIL 1, 2020

PROPERTY MAPS

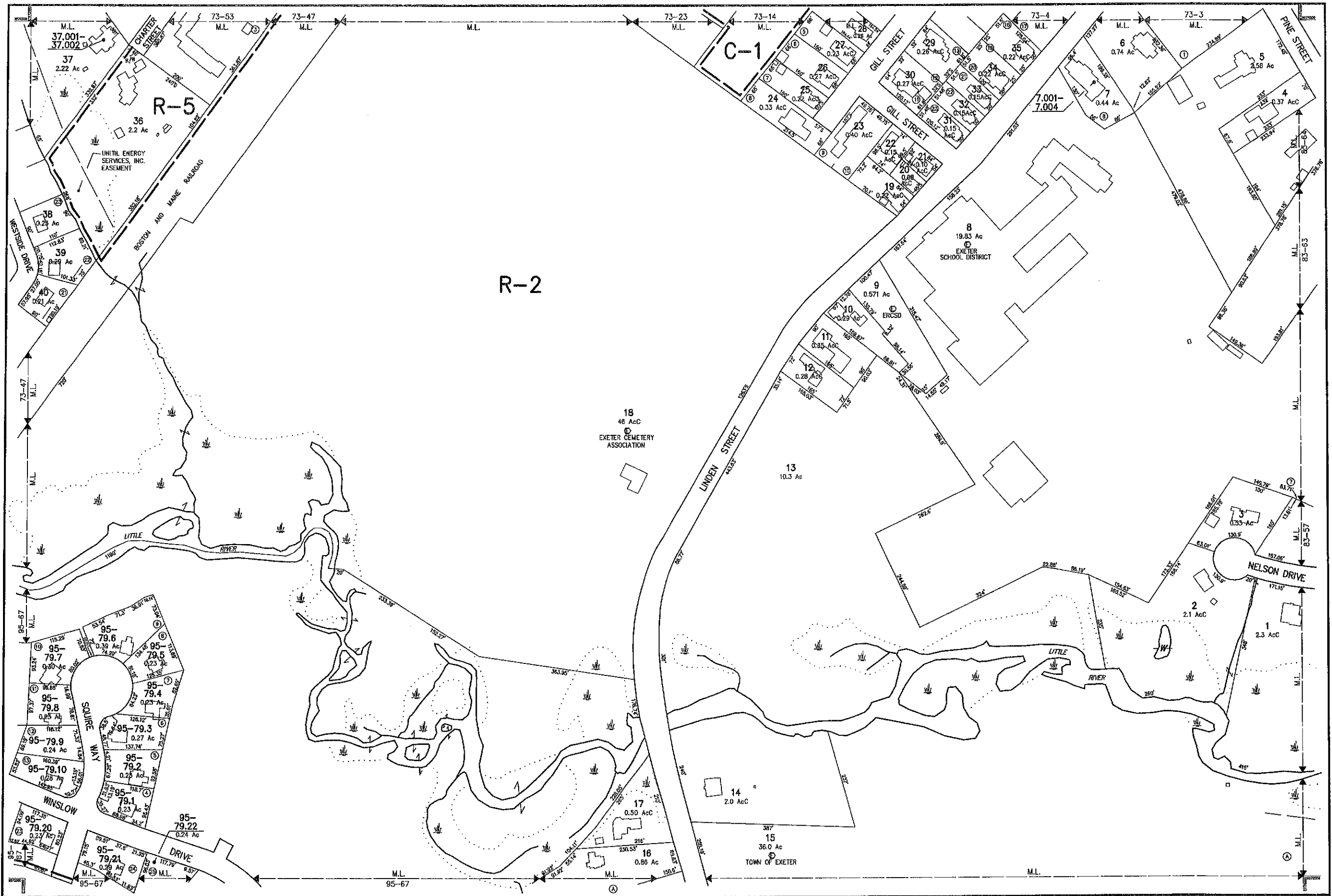
EXETER

NEW HAMPSHIRE

INDEX DIAGRAM

| | | |
|----|----|----|
| 75 | 74 | 73 |
| 80 | 82 | |
| 97 | 96 | 95 |

MAP NO. **81**



THIS MAP IS FOR ASSESSMENT PURPOSES. IT IS NOT VALID FOR LEGAL DESCRIPTION OR CONVEYANCE.

THE HORIZONTAL DATUM IS THE NEW HAMPSHIRE STATE PLANE COORDINATE SYSTEM.

PHOTOGRAPHY DATE: APRIL 25, 1995

COMPLETION DATE: MARCH 29, 1996

PRODUCED IN 1996 BY

CAI Technologies

11 PLEASANT STREET, LITTLETON, NH 03021
603.229.4549 - WWW.CAITECH.COM

| | |
|------------------|------|
| AREA SURVEYED | Ac |
| AREA CALCULATED | Ac |
| RECORD DIMENSION | 100' |
| SCALED DIMENSION | 100S |
| MATCH LINE | M.L. |
| WATER | W |

LEGEND

| | |
|---------------------|-----|
| EXEMPT PROPERTY | ② |
| SUBDIVISION LOT NO. | ① |
| ZONE LIMIT | --- |
| RIGHT OF WAY | --- |
| COMMON OWNERSHIP | --- |
| BUILDING | ▭ |
| WETLANDS | W |

SCALE 1" = 100'

FEET 0 100 200 300

METERS 0 25 50 75

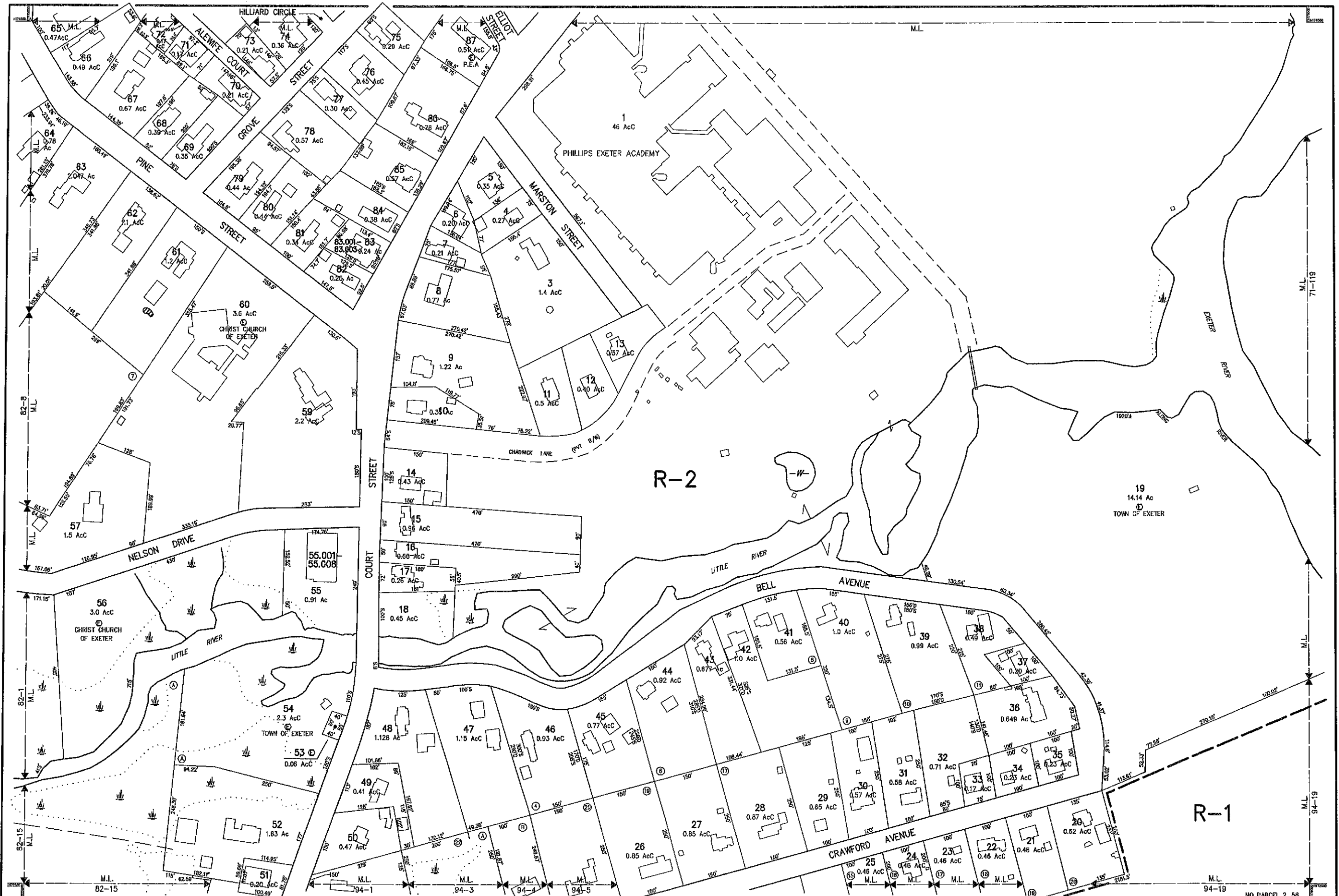
REVISED TO: APRIL 1, 2020

PROPERTY MAPS

EXETER

NEW HAMPSHIRE

| | | |
|----------|---------|---------|
| INDEX | DIAGRAM | MAP NO. |
| 74 73 72 | 81 83 | 82 |
| 96 95 94 | | |



THIS MAP IS FOR ASSESSMENT PURPOSES. IT IS NOT VALID FOR LEGAL DESCRIPTION OR CONVEYANCE.

THE HORIZONTAL DATUM IS THE NEW HAMPSHIRE STATE PLANE COORDINATE SYSTEM.

PHOTOGRAPHY DATE: APRIL 25, 1995

COMPLETION DATE: MARCH 29, 1996

PRODUCED IN 1996 BY

CAI Technologies

11 PLEASANT STREET, LITTLETON, NH 03061
800.332.4540 - WWW.CAI-TECH.COM

AREA SURVEYED Ac
 AREA CALCULATED Ac
 RECORD DIMENSION 100'
 SCALED DIMENSION 100'S
 MATCH LINE

LEGEND

EXEMPT PROPERTY (E)
 SUBDIVISION LOT NO. (L)
 ZONE LIMIT (Z)
 RIGHT OF WAY (R)
 COMMON OWNERSHIP (C)
 BUILDING (B)
 WETLANDS (W)

FEET SCALE 1" = 100'

0 50 100 200 300

METERS

0 25 50 75

REVISED TO: APRIL 1, 2020

PROPERTY MAPS

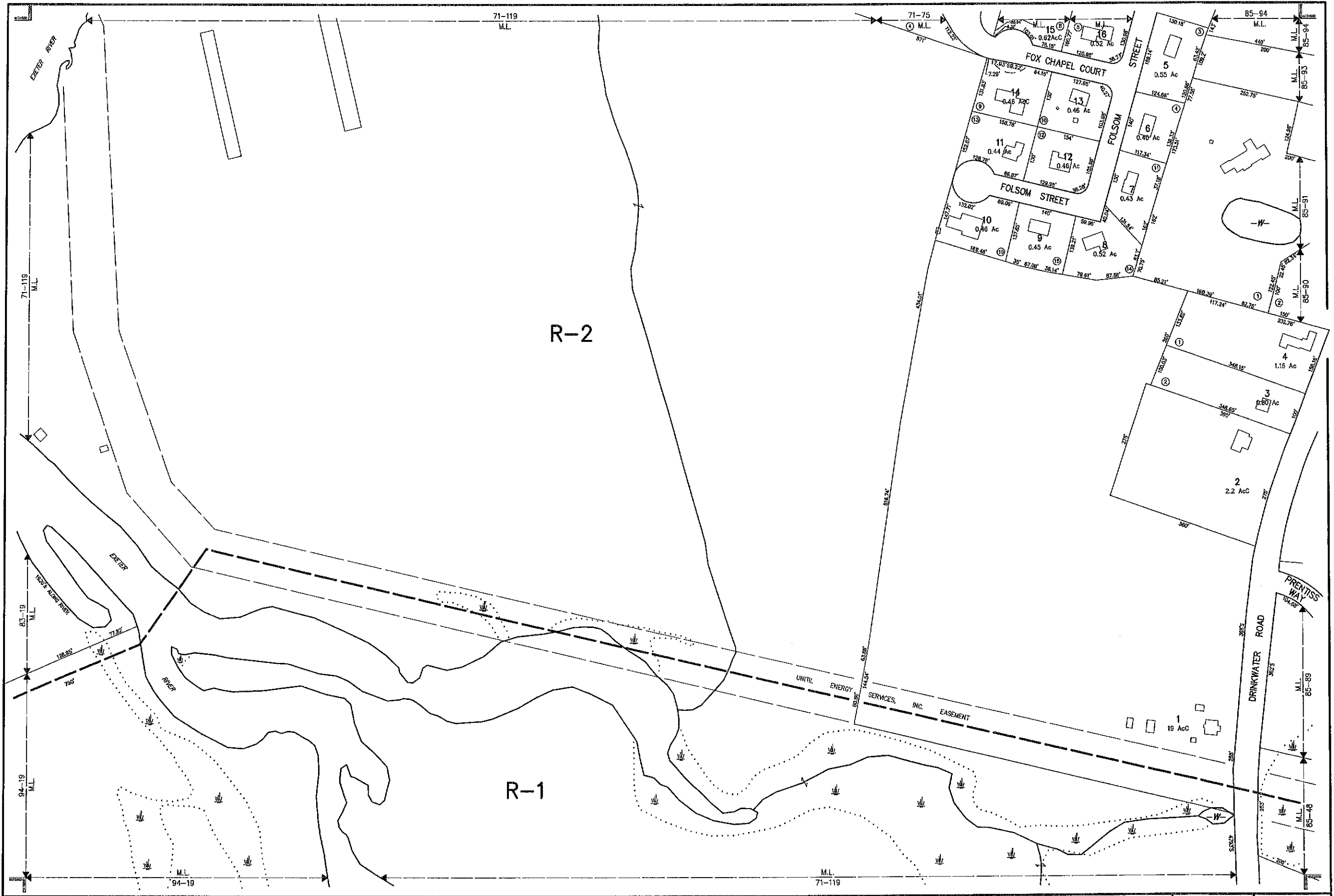
EXETER

NEW HAMPSHIRE

INDEX DIAGRAM

| | | |
|----|----|----|
| 73 | 72 | 71 |
| 82 | 84 | |
| 95 | 94 | 93 |

MAP NO. **83**



THIS MAP IS FOR ASSESSMENT PURPOSES. IT IS NOT VALID FOR LEGAL DESCRIPTION OR CONVEYANCE.
 THE HORIZONTAL DATUM IS THE NEW HAMPSHIRE STATE PLANE COORDINATE SYSTEM.
 PHOTOGRAPHY DATE: APRIL 25, 1995
 COMPLETION DATE: MARCH 29, 1996

PRODUCED IN 1995 BY
GVI Technologies
 11 PLEASANT STREET, LITTLETON, NH 03591
 603.332.4549 - WWW.GVITECH.COM

| | |
|------------------|-------|
| AREA SURVEYED | Ac |
| AREA CALCULATED | Ac |
| RECORD DIMENSION | 100' |
| SCALED DIMENSION | 100'S |
| MATCH LINE | M.L. |
| WATER | W |

LEGEND

EMPT PROPERTY: [Symbol]

SUBDIVISION LOT NO.: [Symbol]

ZONE LIMIT: [Symbol]

RIGHT OF WAY: [Symbol]

COMMON OWNERSHIP: [Symbol]

BUILDING: [Symbol]

WETLANDS: [Symbol]

SCALE 1" = 100'

FEET 0 100 200 300

METERS 0 25 50 75

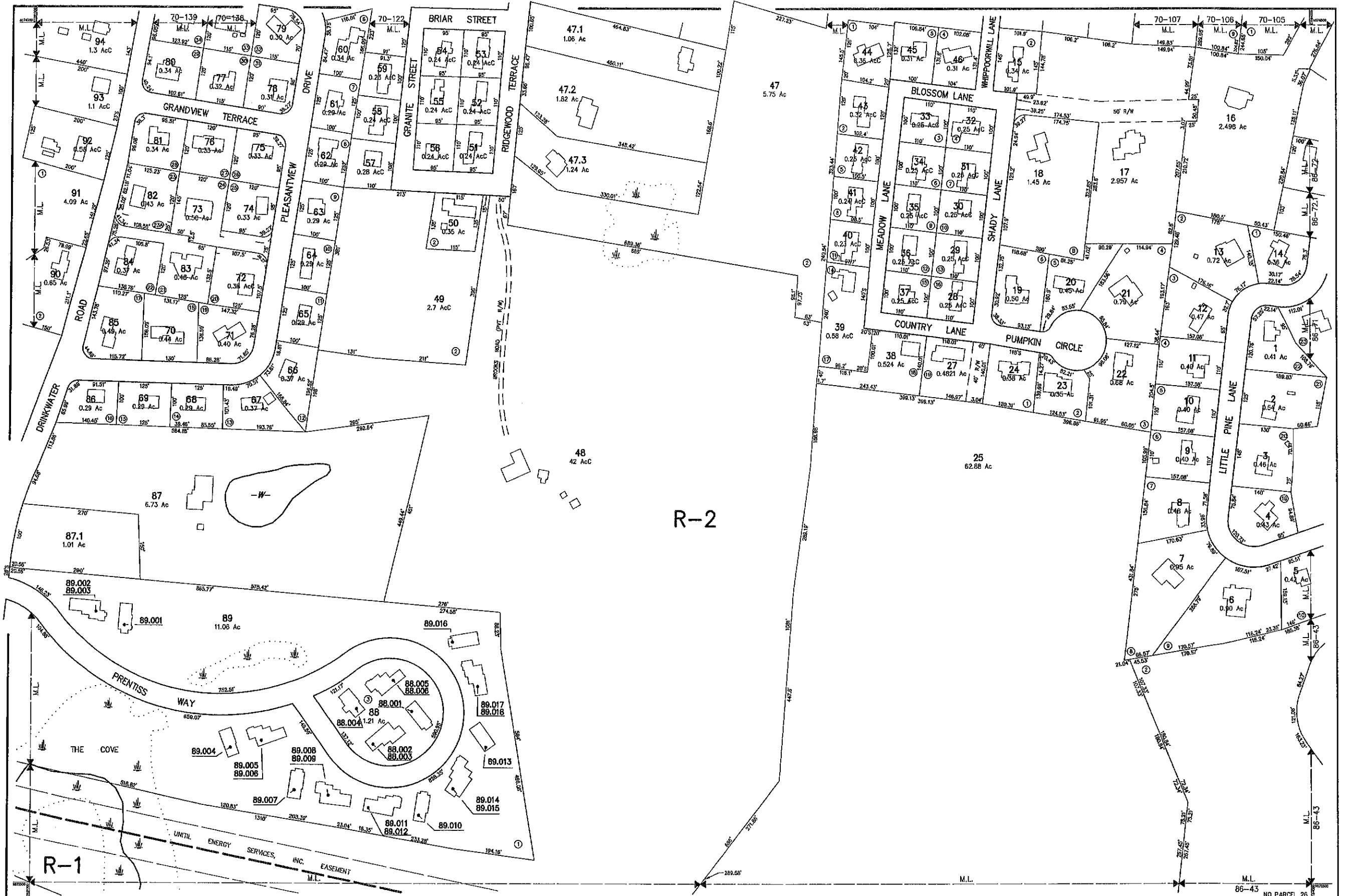
REVISED TO: APRIL 1, 2020

PROPERTY MAPS
EXETER
 NEW HAMPSHIRE

INDEX DIAGRAM

| | | |
|----|----|----|
| 72 | 71 | 70 |
| 83 | 85 | |
| 94 | 93 | 92 |

MAP NO.
84



THIS MAP IS FOR ASSESSMENT PURPOSES. IT IS NOT VALID FOR LEGAL DESCRIPTION OR CONVEYANCE.

THE HORIZONTAL DATUM IS THE NEW HAMPSHIRE STATE PLANE COORDINATE SYSTEM.

PHOTOGRAPHY DATE: APRIL 25, 1995

COMPLETION DATE: MARCH 29, 1996

PRODUCED IN 1996 BY

CA Technologies

11 PLEASANT STREET, LITTLETON, NH 03051
800.322.4540 - WWW.CA-TECH.COM

| | |
|--------------------|-------------|
| AREA SURVEYED | Ac |
| AREA CALCULATED | Ac |
| RECORDED DIMENSION | 100' |
| SCALED DIMENSION | 100'S |
| MATCH LINE | ← M.L. → |
| WATER | — W — |

LEGEND

EXEMPT PROPERTY: (Symbol)

SUBDIVISION LOT NO.: (Symbol)

ZONE LIMIT: (Symbol)

RIGHT OF WAY: (Symbol)

COMMON OWNERSHIP: (Symbol)

BUILDING: (Symbol)

WETLANDS: (Symbol)

SCALE 1" = 100'

REVISOR TO: APRIL 1, 2020

PROPERTY MAPS

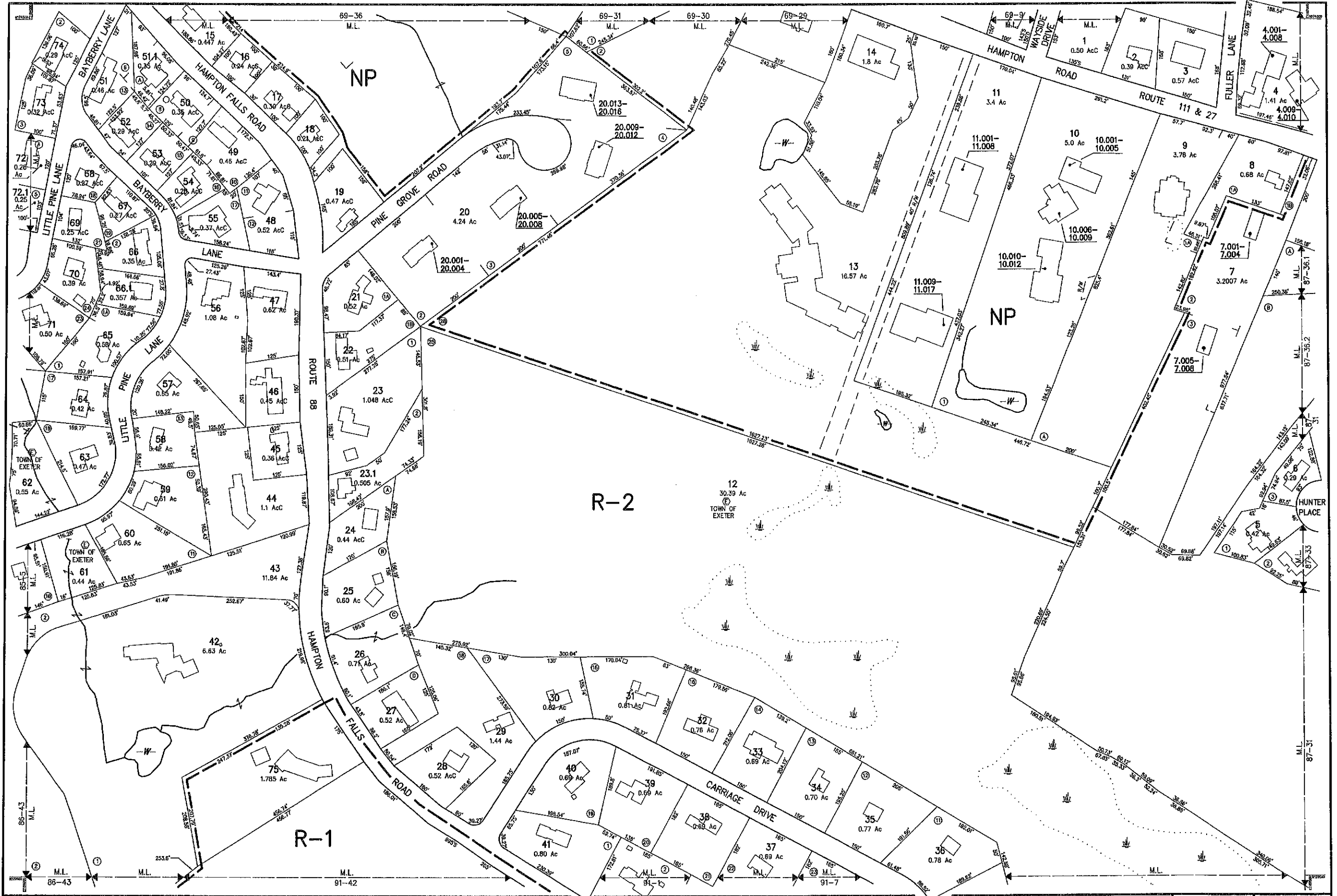
EXETER

NEW HAMPSHIRE

INDEX DIAGRAM

| | | |
|----|----|----|
| 71 | 70 | 69 |
| 84 | 85 | 86 |
| 93 | 92 | 91 |

MAP NO. **85**



THIS MAP IS FOR ASSESSMENT PURPOSES. IT IS NOT VALID FOR LEGAL DESCRIPTION OR CONVEYANCE.

THE HORIZONTAL DATUM IS THE NEW HAMPSHIRE STATE PLANE COORDINATE SYSTEM.

PHOTOGRAPHY DATE: APRIL 25, 1995

COMPLETION DATE: MARCH 29, 1996

PRODUCED IN 1996 BY

CA Technologies

31 PLEASANT STREET, LITTLETON, NH 03061
603.322.4540 - WWW.CATTECH.COM

| | |
|------------------|-------|
| AREA SURVEYED | Ac |
| AREA CALCULATED | Ac |
| RECORD DIMENSION | 100' |
| SCALED DIMENSION | 100'S |
| MATCH LINE | M.L. |
| WATER | W |

LEGEND

| | |
|---------------------|-----|
| EXEMPT PROPERTY | (E) |
| SUBDIVISION LOT NO. | (L) |
| ZONE LIMIT | (Z) |
| RIGHT OF WAY | (R) |
| COMMON OWNERSHIP | (C) |
| BUILDING | (B) |
| WETLANDS | (W) |

SCALE 1" = 100'

REVISOR TO: APRIL 1, 2020

PROPERTY MAPS

EXETER

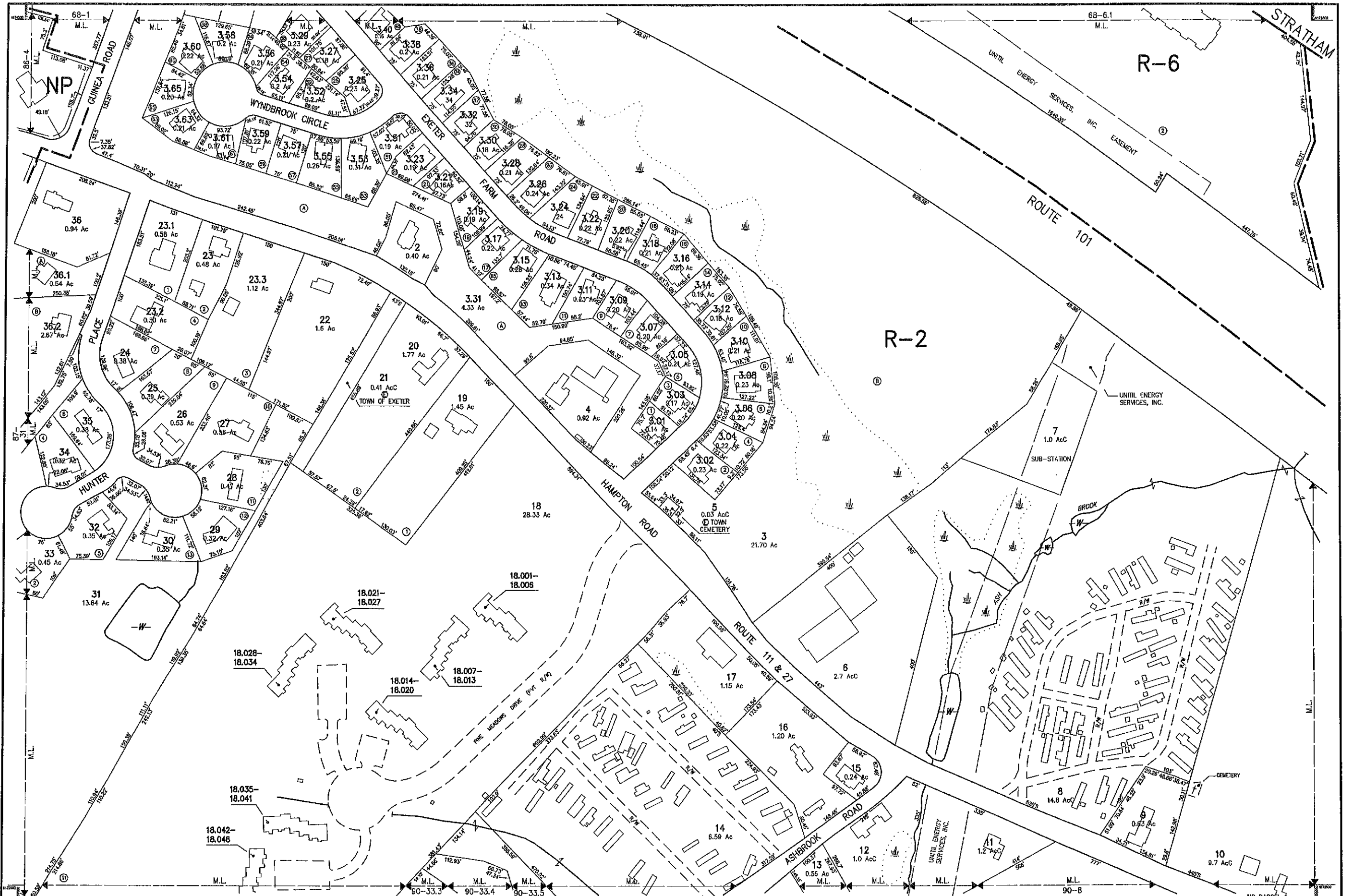
NEW HAMPSHIRE

INDEX DIAGRAM

| | | |
|----|----|----|
| 70 | 89 | 88 |
| 85 | 87 | |
| 92 | 91 | 90 |

MAP NO.

86



THIS MAP IS FOR ASSESSMENT PURPOSES. IT IS NOT VALID FOR LEGAL DESCRIPTION OR CONVEYANCE.
 THE HORIZONTAL DATUM IS THE NEW HAMPSHIRE STATE PLANE COORDINATE SYSTEM.
 PHOTOGRAPHY DATE: APRIL 25, 1995
 COMPLETION DATE: MARCH 29, 1996

PRODUCED IN 1996 BY
CalTECH Technologies
11 PLEASANT STREET, LITTLETON, NH 03051
 603.322.4548 - WWW.CALTECH.COM

AREA SURVEYED Ac
 AREA CALCULATED Ac
 RECORD DIMENSION 100'
 SCALED DIMENSION 100%
 MATCH LINE M.L.
 WATER W

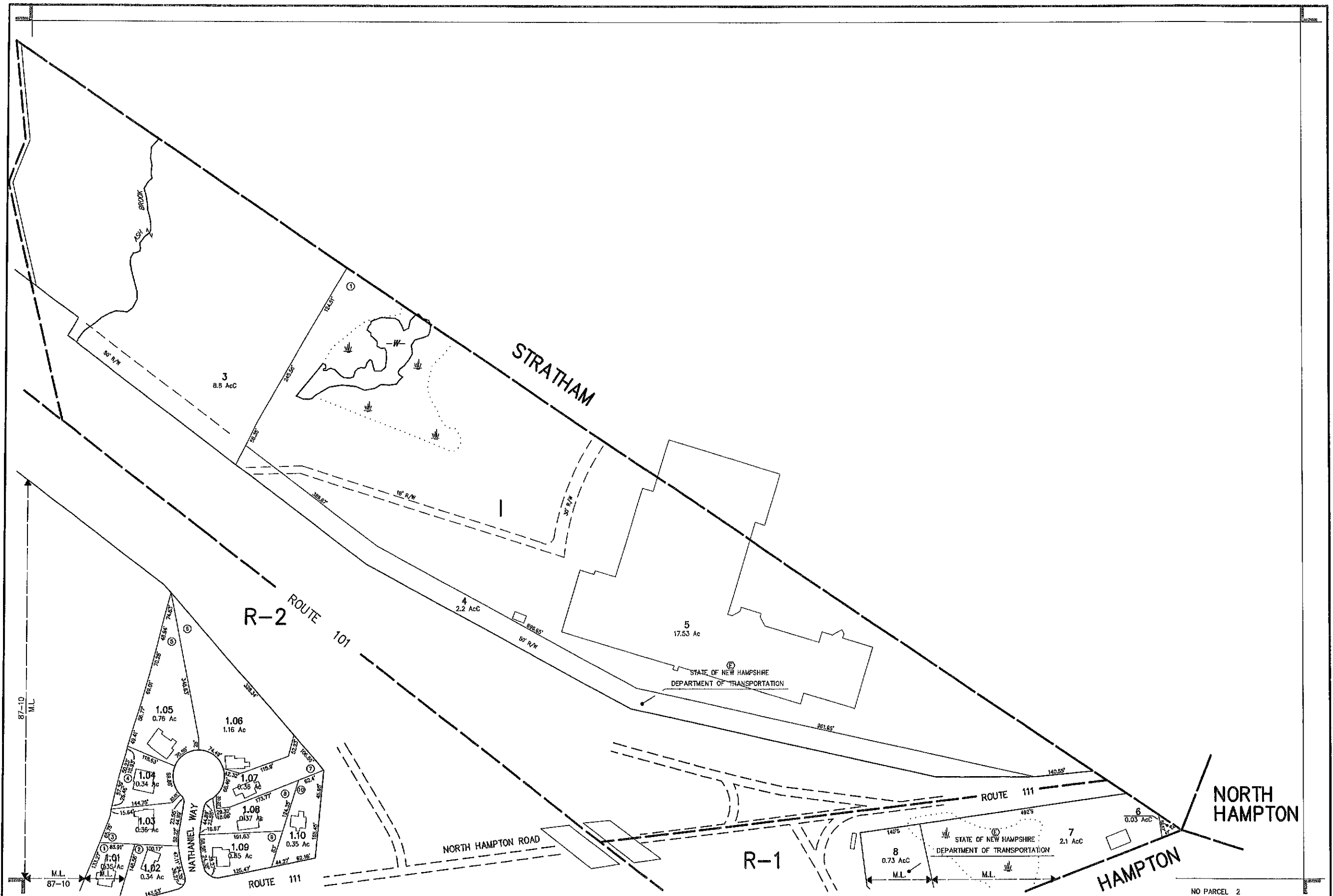
LEGEND
 EXEMPT PROPERTY (E)
 SUBDIVISION LOT NO. (L)
 ZONE UNIT (Z)
 RIGHT OF WAY (R)
 COMMON OWNERSHIP (C)
 BUILDING (B)
 WETLANDS (W)

SCALE 1" = 100'
 FEET 0 100 200 300
 METERS 0 25 50 75
 REVISED TO: APRIL 1, 2020

PROPERTY MAPS
EXETER
 NEW HAMPSHIRE

| | |
|----|----|
| 69 | 68 |
| 86 | 88 |
| 91 | 89 |

MAP NO.
87



THIS MAP IS FOR ASSESSMENT PURPOSES. IT IS NOT VALID FOR LEGAL DESCRIPTION OR CONVEYANCE.
 THE HORIZONTAL DATUM IS THE NEW HAMPSHIRE STATE PLANE COORDINATE SYSTEM.
 PHOTOGRAPHY DATE: APRIL 25, 1995
 COMPLETION DATE: MARCH 29, 1996

PRODUCED IN 1996 BY
CA Technologies
Computer Aided Technology
 11 PLEASANT STREET, LITTLETON, NH 03561
 603.222.4510 • WWW.CA-TECH.COM

| | |
|------------------|-------|
| AREA SURVEYED | Ac |
| AREA CALCULATED | Ac |
| RECORD DIMENSION | 100' |
| SCALED DIMENSION | 100'S |
| MATCH LINE | M.L. |
| WATER | W |

LEGEND

| | |
|---------------------|---|
| EXEMPT PROPERTY | ⊙ |
| SUBDIVISION LOT NO. | ② |
| ZONE LIMIT | — |
| RIGHT OF WAY | — |
| COMMON OWNERSHIP | — |
| BUILDING | — |
| WETLANDS | — |

SCALE 1" = 100'

FEET 0 50 100 200 300

METERS 0 25 50 75

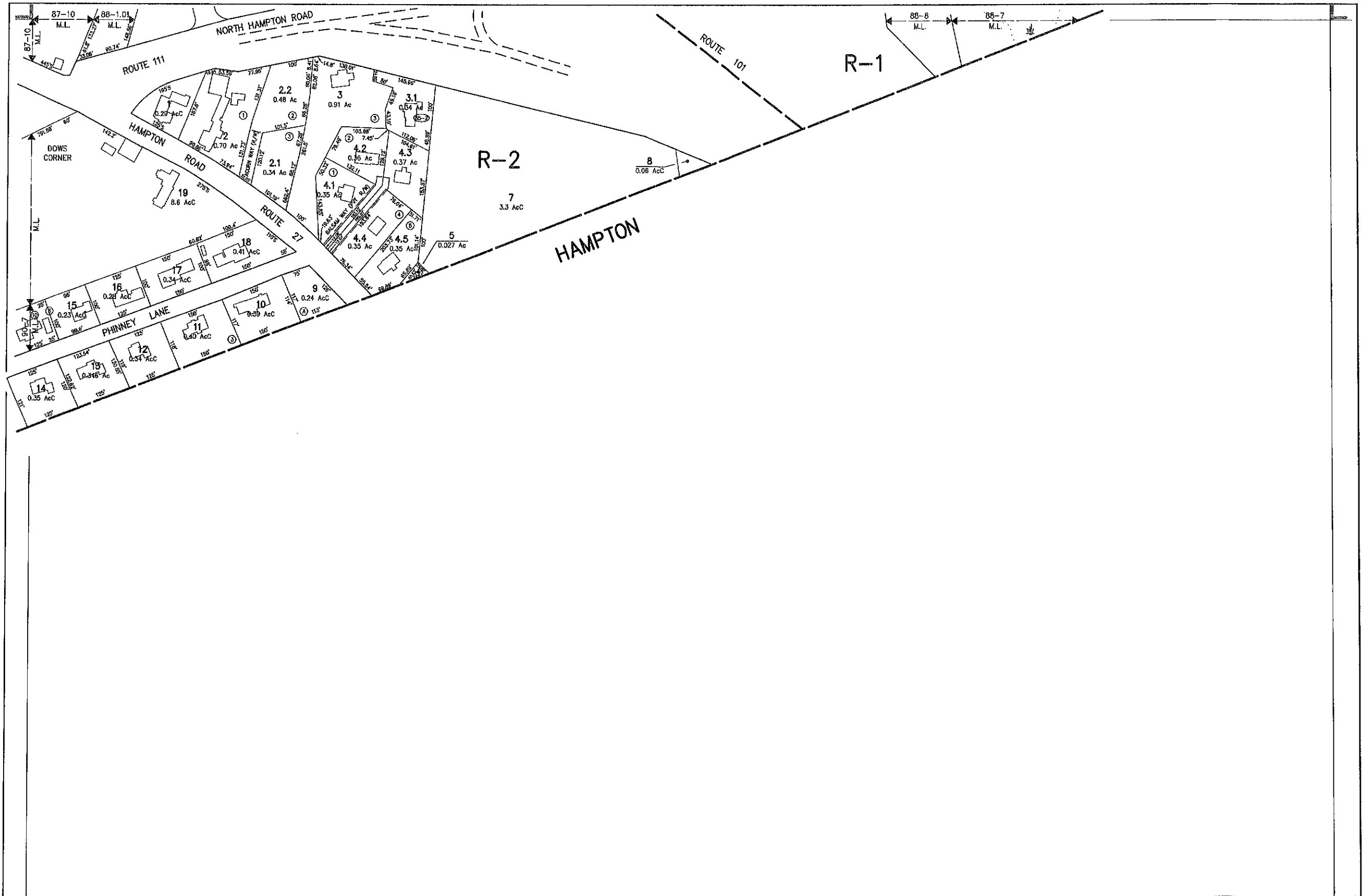
REVISED TO: APRIL 1, 2020

PROPERTY MAPS
EXETER
 NEW HAMPSHIRE

NO PARCEL 2

| | |
|-------|---------|
| INDEX | DIAGRAM |
| 58 | 81 |
| 87 | 89 |
| 90 | 89 |

MAP NO.
88



NO PARCEL 6

THIS MAP IS FOR ASSESSMENT PURPOSES. IT IS NOT VALID FOR LEGAL DESCRIPTION OR CONVEYANCE.
 THE HORIZONTAL DATUM IS THE NEW HAMPSHIRE STATE PLANE COORDINATE SYSTEM.
 PHOTOGRAPHY DATE: APRIL 25, 1995
 COMPLETION DATE: MARCH 29, 1996



| | |
|------------------|-------|
| AREA SURVEYED | Ac |
| AREA CALCULATED | Ac |
| RECORD DIMENSION | 100' |
| SCALED DIMENSION | 100'S |
| MATCH LINE | |
| WATER | |

| | |
|---------------------|--|
| EXEMPT PROPERTY | |
| SUBDIVISION LOT NO. | |
| ZONE LIMIT | |
| RIGHT OF WAY | |
| COMMON OWNERSHIP | |
| BUILDING | |
| WETLANDS | |

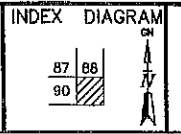
SCALE 1" = 100'

FEET 0 100 200 300

METERS 0 25 50 75

REVISED TO: APRIL 1, 2020

PROPERTY MAPS
EXETER
 NEW HAMPSHIRE



MAP NO.
89



THIS MAP IS FOR ASSESSMENT PURPOSES. IT IS NOT VALID FOR LEGAL DESCRIPTION OR CONVEYANCE.
 THE HORIZONTAL DATUM IS THE NEW HAMPSHIRE STATE PLANE COORDINATE SYSTEM.
 PHOTOGRAPHY DATE: APRIL 25, 1995
 COMPLETION DATE: MARCH 29, 1996

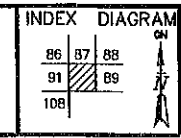
PRODUCED IN 1995 BY
CalTECH Technologies
 11 PLEASANT STREET, LITTLETON, NH 03581
 800.322.4543 - WWW.CALTECH.COM

AREA SURVEYED Ac
 AREA CALCULATED Ac
 RECORD DIMENSION 100'
 SCALED DIMENSION 1000'S
 MATCH LINE M.L.
 WATER W

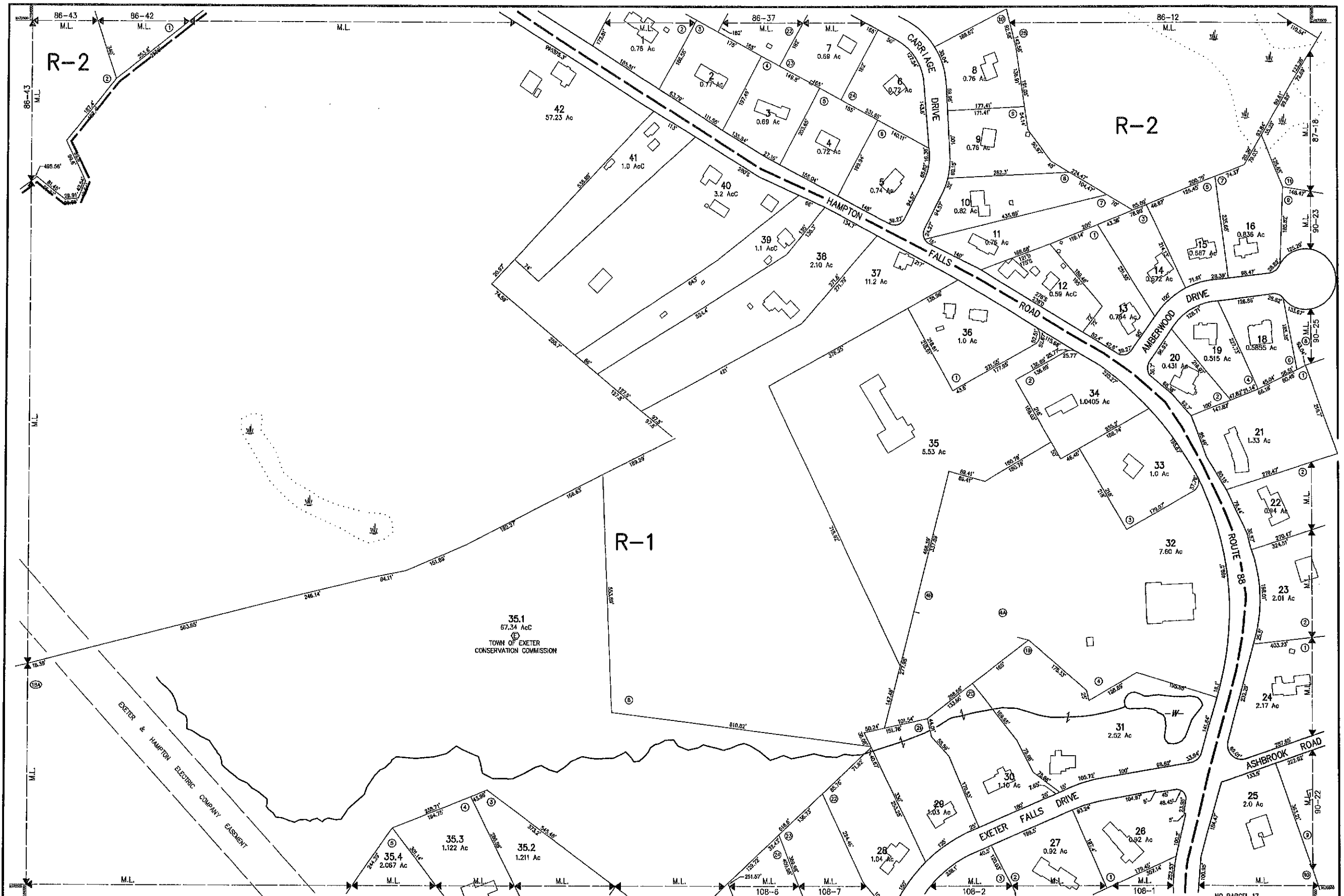
LEGEND
 EXEMPT PROPERTY (E)
 SUBDIVISION LOT NO. (L)
 ZONE LIMIT ZL
 RIGHT OF WAY RW
 COMMON OWNERSHIP CO
 BUILDING BLDG
 WETLANDS WET

SCALE 1" = 100'
 FEET 0 100 200 300
 METERS 0 25 50 75
 REVISED TO: APRIL 1, 2020

PROPERTY MAPS
EXETER
 NEW HAMPSHIRE



MAP NO.
90



THIS MAP IS FOR ASSESSMENT PURPOSES. IT IS NOT VALID FOR LEGAL DESCRIPTION OR CONVEYANCE.

THE HORIZONTAL DATUM IS THE NEW HAMPSHIRE STATE PLANE COORDINATE SYSTEM.

PHOTOGRAPHY DATE: APRIL 25, 1995

COMPLETION DATE: MARCH 29, 1996

PRODUCED IN 1996 BY

CVI Technologies

11 PLEASANT STREET, LITTLETON, NH 03561
603.322.4540 - WWW.CVI-TECH.COM

AREA SURVEYED Ac
 AREA CALCULATED Ac
 RECORD DIMENSION 100'
 SCALED DIMENSION 100'S
 MATCH LINE M.L.
 WATER

LEGEND

EXEMPT PROPERTY (E)
 SUBDIVISION LOT NO. (L)
 ZONE LIMIT (Z)
 RIGHT OF WAY (R)
 COMMON OWNERSHIP (C)
 BUILDING (B)
 WETLANDS (W)

SCALE 1" = 100'

FEET 0 100 200 300

METERS 0 25 50 75

REVISED TO: APRIL 1, 2020

PROPERTY MAPS

EXETER

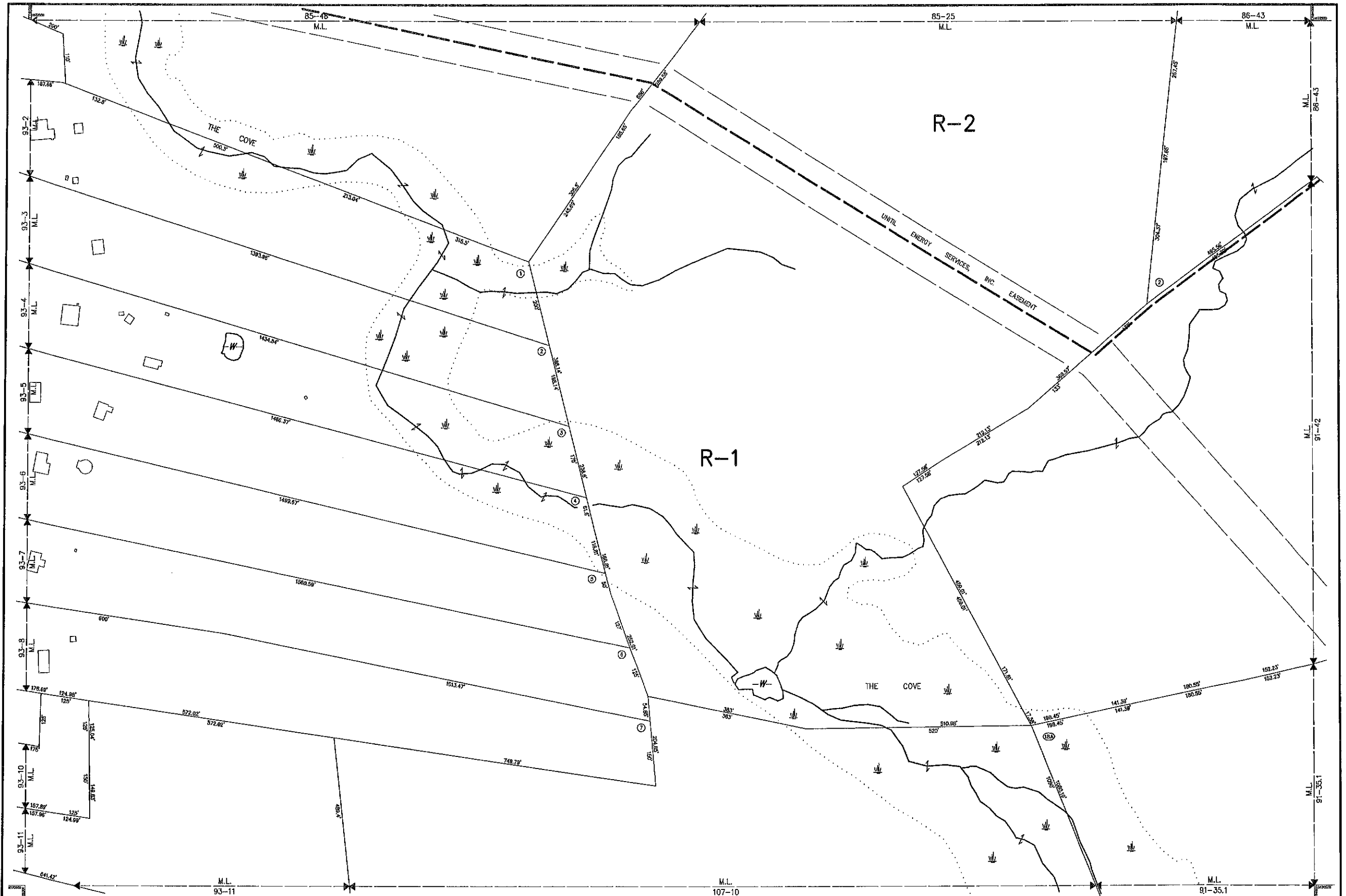
NEW HAMPSHIRE

INDEX DIAGRAM

85 86 87
 92 90
 107 108

MAP NO.

91



THIS MAP IS FOR ASSESSMENT PURPOSES. IT IS NOT VALID FOR LEGAL DESCRIPTION OR CONVEYANCE.
 THE HORIZONTAL DATUM IS THE NEW HAMPSHIRE STATE PLANE COORDINATE SYSTEM.
 PHOTOGRAPHY DATE: APRIL 25, 1995
 COMPLETION DATE: MARCH 29, 1995

PRODUCED IN 1995 BY
CAI Technologies
 11 PLEASANT STREET, LITTLETON, NH 03561
 603.322.4548 - WWW.CAI-TECH.COM

| | |
|------------------|-------|
| AREA SURVEYED | Ac |
| AREA CALCULATED | Ac |
| RECORD DIMENSION | 1/8" |
| SCALED DIMENSION | 1/16" |
| MATCH LINE | M.L. |
| WATER | W |

LEGEND

| | |
|---------------------|-----|
| EXEMPT PROPERTY | ⊕ |
| SUBDIVISION LOT NO. | ⊙ |
| ZONE LIMIT | --- |
| RIGHT OF WAY | --- |
| COMMON OWNERSHIP | --- |
| BUILDING | □ |
| WETLANDS | W |

SCALE 1" = 100'

FEET 0 100 200 300
 METERS 0 25 50 75

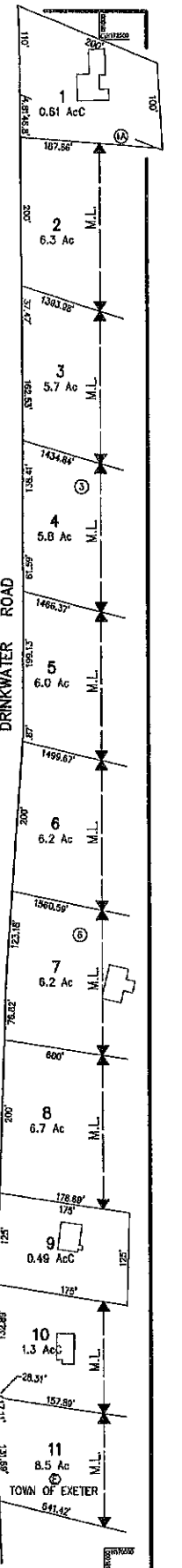
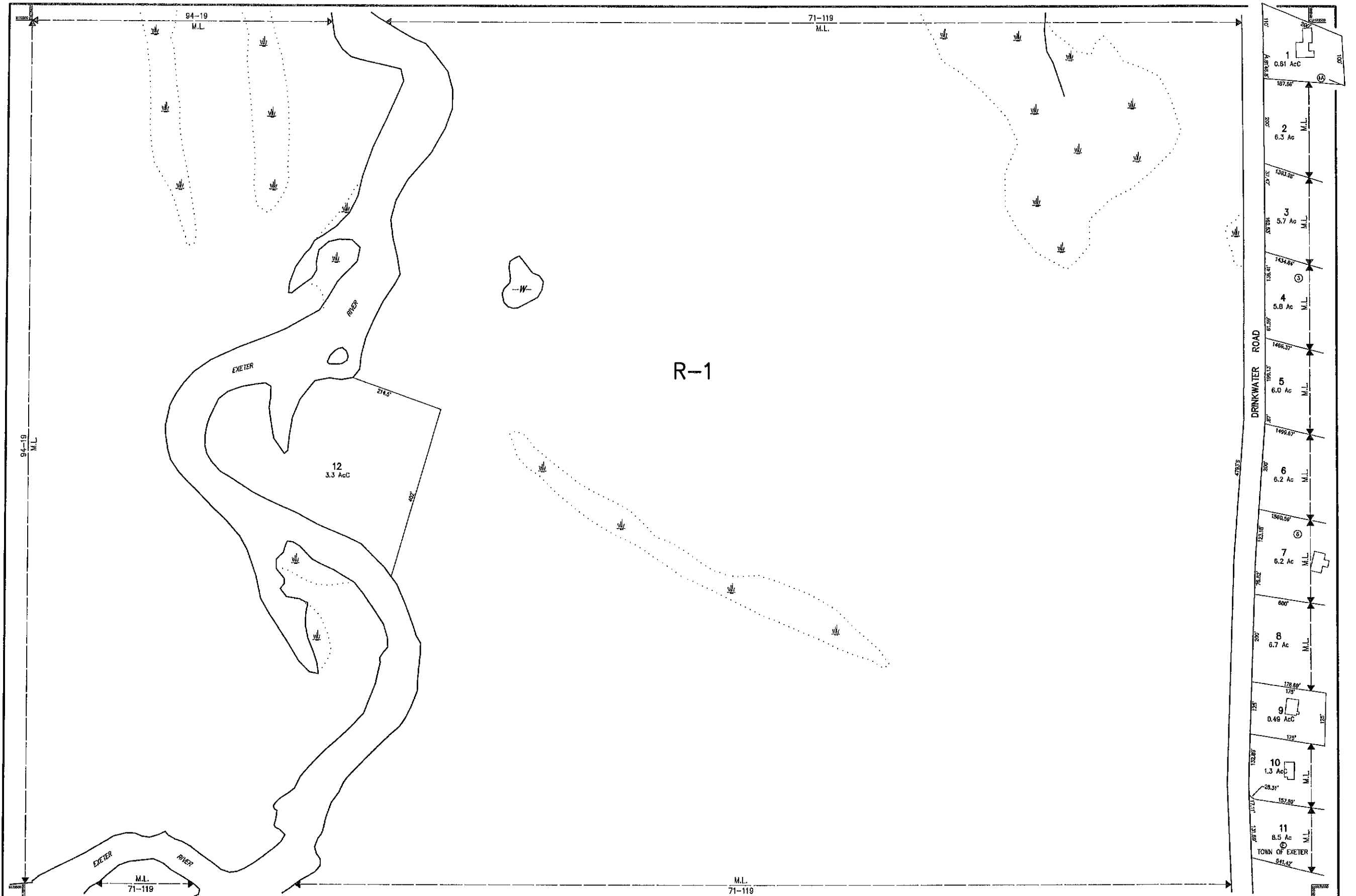
REVISED TO: APRIL 1, 2020

PROPERTY MAPS
EXETER
 NEW HAMPSHIRE

INDEX DIAGRAM

| | | |
|-----|-----|-----|
| 84 | 85 | 86 |
| 93 | 91 | |
| 106 | 107 | 108 |

MAP NO.
92



THIS MAP IS FOR ASSESSMENT PURPOSES. IT IS NOT VALID FOR LEGAL DESCRIPTION OR CONVEYANCE.

THE HORIZONTAL DATUM IS THE NEW HAMPSHIRE STATE PLANE COORDINATE SYSTEM.

PHOTOGRAPHY DATE: APRIL 25, 1995

COMPLETION DATE: MARCH 29, 1998

PRODUCED IN 1996 BY

CAE Technologies

11 PLEASANT STREET, LITTLETON, NH 03881
800.922.4540 - WWW.CAE-TECH.COM

| | | |
|--------------------|----------|-------|
| AREA SURVEYED | | Ac |
| AREA CALCULATED | | Ac |
| RECORDED DIMENSION | | 100' |
| SCALED DIMENSION | | 100'S |
| MATCH LINE | ← M.L. → | |
| WATER | ← W → | |

LEGEND

| | | |
|---------------------|-------|-----|
| EXEMPT PROPERTY | | ⊙ |
| SUBDIVISION LOT NO. | | Ⓜ |
| ZONE LIMIT | | --- |
| RIGHT OF WAY | | --- |
| COMMON OWNERSHIP | | --- |
| BUILDING | | ▭ |
| WETLANDS | | Ⓢ |

SCALE 1" = 100'

FEET 0 50 100 200 300

METERS 0 25 50 75

REVISED TO: APRIL 1, 2020

PROPERTY MAPS

EXETER

NEW HAMPSHIRE

INDEX DIAGRAM

| | | |
|-----|-----|-----|
| 83 | 84 | 85 |
| 94 | 92 | |
| 105 | 106 | 107 |

MAP NO.

93



THIS MAP IS FOR ASSESSMENT PURPOSES. IT IS NOT VALID FOR LEGAL DESCRIPTION OR CONVEYANCE.
 THE HORIZONTAL DATUM IS THE NEW HAMPSHIRE STATE PLANE COORDINATE SYSTEM.
 PHOTOGRAPHY DATE: APRIL 25, 1995
 COMPLETION DATE: MARCH 29, 1996

PRODUCED IN 1998 BY
CAI Technologies
 11 PLEASANT STREET, LITTLETON, NH 03561
 603.322.6540 - WWW.CAI-TECH.COM

| | |
|------------------|-------|
| AREA SURVEYED | Ac |
| AREA CALCULATED | Ac |
| RECORD DIMENSION | 100' |
| SCALED DIMENSION | 100'S |
| MATCH LINE | M.L. |
| WATER | W |

LEGEND

| | |
|---------------------|-----|
| EXEMPT PROPERTY | (E) |
| SUBDIVISION LOT NO. | (2) |
| ZONE LIMIT | (Z) |
| RIGHT OF WAY | (R) |
| COMMON OWNERSHIP | (C) |
| BUILDING | (B) |
| WETLANDS | (W) |

SCALE 1" = 100'

FEET: 0 100 200 300
 METERS: 0 25 50 75

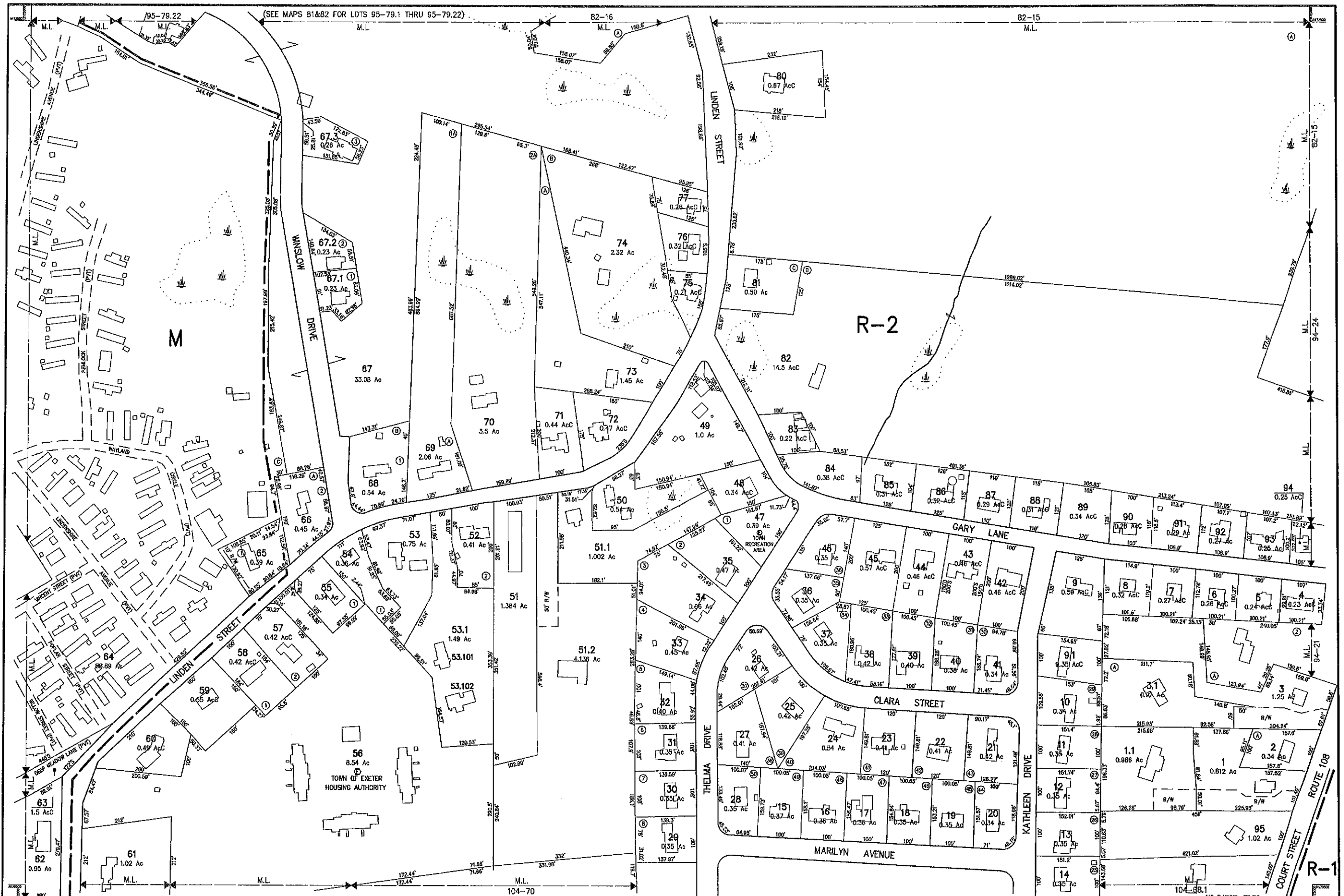
REVISED TO: APRIL 1, 2020

PROPERTY MAPS
EXETER
 NEW HAMPSHIRE

INDEX DIAGRAM

| | | |
|-----|-----|-----|
| 82 | 83 | 84 |
| 95 | 93 | |
| 104 | 105 | 106 |

MAP NO.
94



THIS MAP IS FOR ASSESSMENT PURPOSES. IT IS NOT VALID FOR LEGAL DESCRIPTION OR CONVEYANCE.
 THE HORIZONTAL DATUM IS THE NEW HAMPSHIRE STATE PLANE COORDINATE SYSTEM.
 PHOTOGRAPHY DATE: APRIL 25, 1995
 COMPLETION DATE: MARCH 29, 1996

PRODUCED IN 1996 BY
CAI Technologies
 41 PLEASANT STREET, LITTLETON, NH 03561
 603.222.4449 - WWW.CAI-TECH.COM

| | |
|------------------|-------|
| AREA SURVEYED | Ac |
| AREA CALCULATED | Ac |
| RECORD DIMENSION | 100' |
| SCALD DIMENSION | 100/5 |
| MATCH LINE | M.L. |
| WATER | W |

LEGEND

| | |
|---------------------|----------|
| EXEMPT PROPERTY | (Symbol) |
| SUBDIVISION LOT NO. | (Symbol) |
| ZONE LIMIT | (Symbol) |
| RIGHT OF WAY | (Symbol) |
| COMMON OWNERSHIP | (Symbol) |
| BUILDING | (Symbol) |
| WETLANDS | (Symbol) |

SCALE 1" = 100'

FEET 0 50 100 150 200 250 300

METERS 0 25 50 75

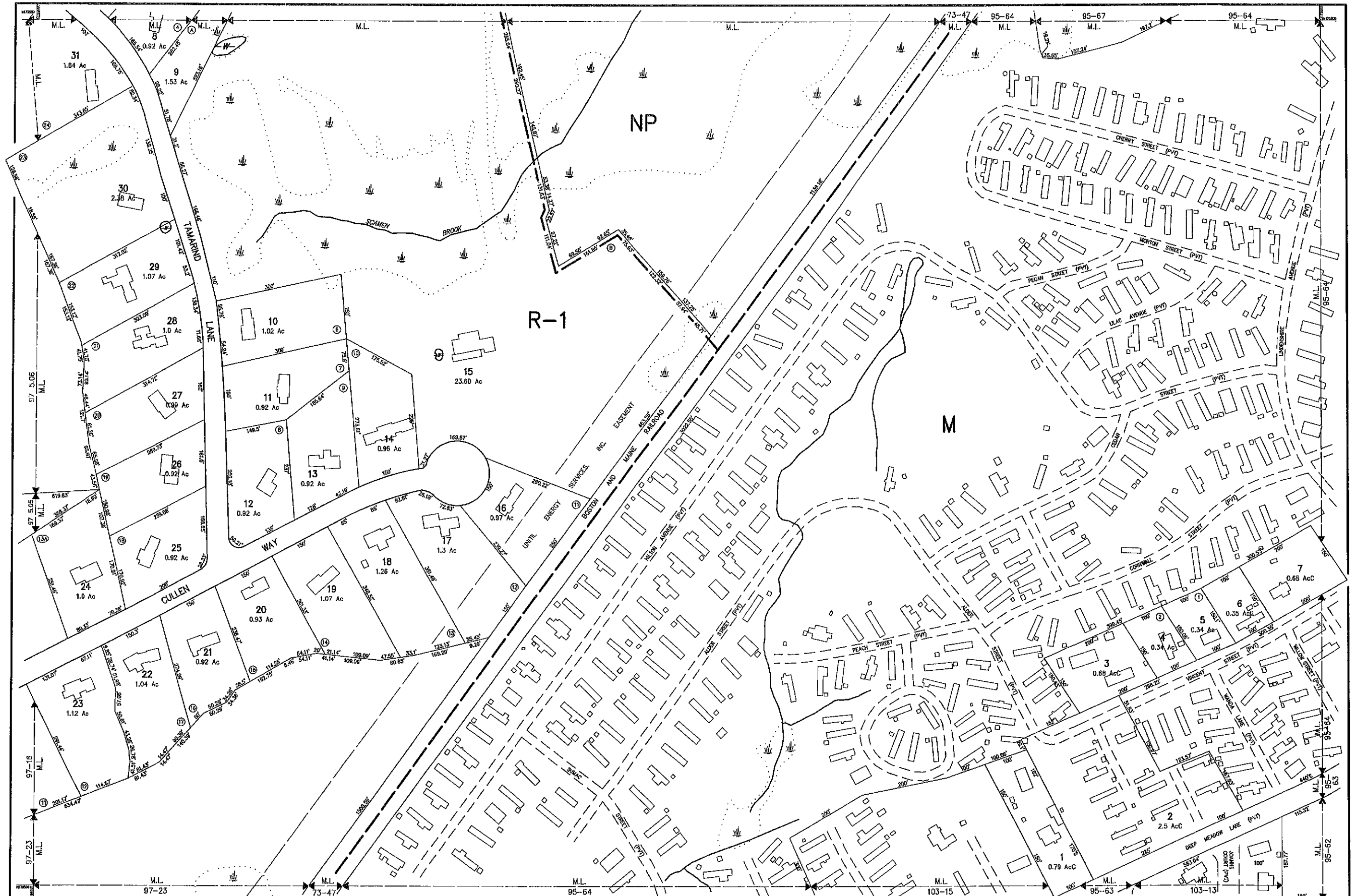
REVISED TO: APRIL 1, 2020

PROPERTY MAPS
EXETER
 NEW HAMPSHIRE

INDEX DIAGRAM

| | | |
|-----|-----|-----|
| 81 | 82 | 83 |
| 96 | 94 | |
| 103 | 104 | 105 |

MAP NO.
95



THIS MAP IS FOR ASSESSMENT PURPOSES. IT IS NOT VALID FOR LEGAL DESCRIPTION OR CONVEYANCE.
 THE HORIZONTAL DATUM IS THE NEW HAMPSHIRE STATE PLANE COORDINATE SYSTEM.
 PHOTOGRAPHY DATE: APRIL 25, 1995
 COMPLETION DATE: MARCH 29, 1996

PRODUCED IN 1996 BY
CA Technologies
 11 PLEASANT STREET, LITTLETON, NH 03051
 800.322.4548 - WWW.CA-TECH.COM

| | |
|------------------|-------|
| AREA SURVEYED | Ac |
| AREA CALCULATED | Ac |
| RECORD DIMENSION | 100' |
| SCALED DIMENSION | 100'S |
| MARCH LINE | M.L. |
| WATER | W |

LEGEND

| | |
|---------------------|---|
| EXEMPT PROPERTY | ① |
| SUBDIVISION LOT NO. | ② |
| ZONE LIMIT | ③ |
| RIGHT OF WAY | ④ |
| COMMON OWNERSHIP | ⑤ |
| BUILDING | ⑥ |
| WETLANDS | ⑦ |

SCALE 1" = 100'

FEET: 0 50 100 200 300
 METERS: 0 25 50 75

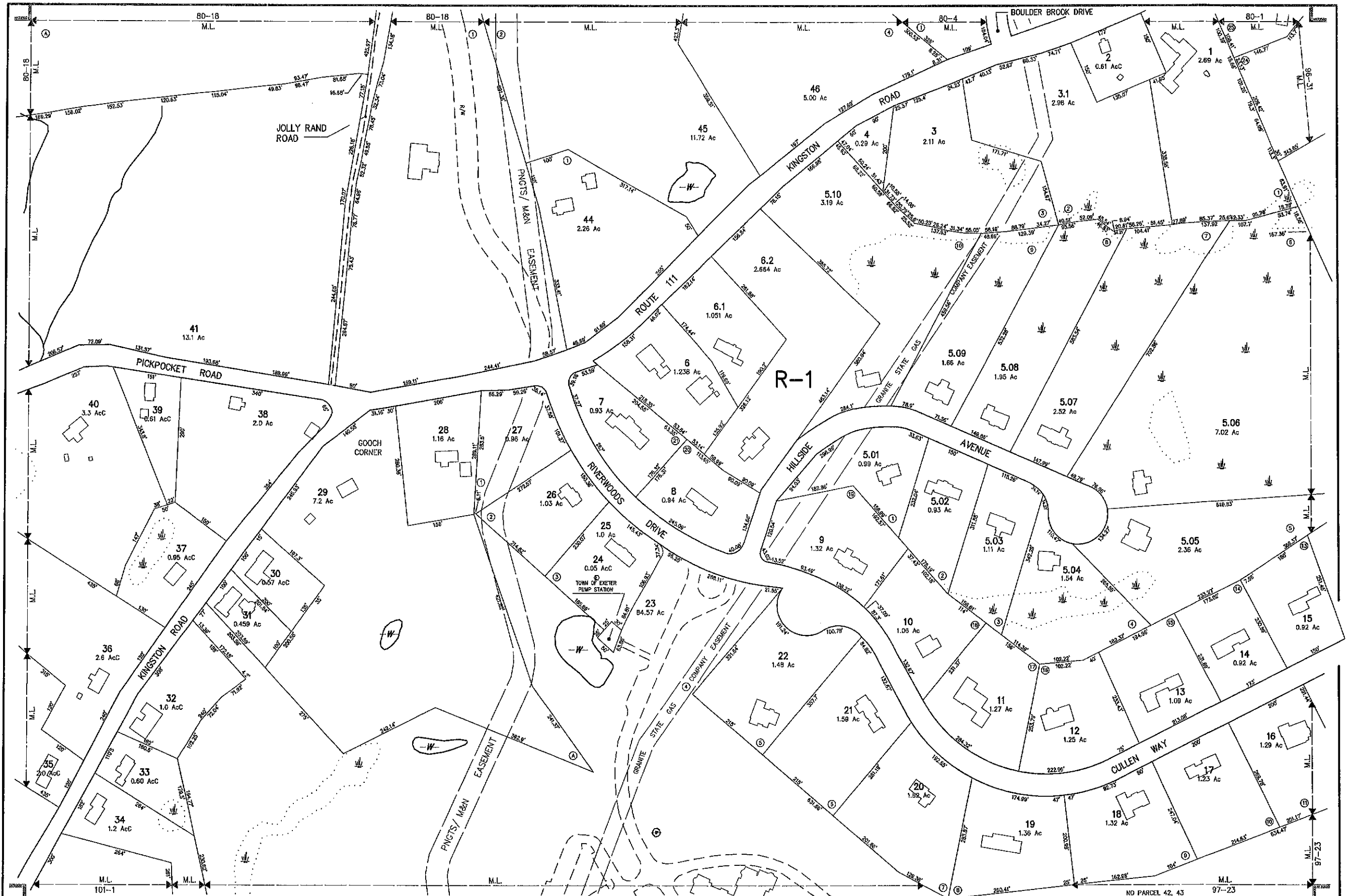
REVISED TO: APRIL 1, 2020

PROPERTY MAPS
EXETER
 NEW HAMPSHIRE

INDEX DIAGRAM

| | | |
|-----|-----|-----|
| 80 | 81 | 82 |
| 97 | 98 | 99 |
| 102 | 103 | 104 |

MAP NO.
96



THIS MAP IS FOR ASSESSMENT PURPOSES. IT IS NOT VALID FOR LEGAL DESCRIPTION OR CONVEYANCE.
 THE HORIZONTAL DATUM IS THE NEW HAMPSHIRE STATE PLANE COORDINATE SYSTEM.
 PHOTOGRAPHY DATE: APRIL 25, 1995
 COMPLETION DATE: MARCH 29, 1996

PRODUCED IN 1995 BY
CAI Technologies
11 PLEASANT STREET, LITTLETON, NH 03041
 800.322.4540 - WWW.CAI-TECH.COM

| | |
|------------------|-------|
| AREA SURVEYED | Ac |
| AREA CALCULATED | Ac |
| RECORD DIMENSION | 100' |
| SCALED DIMENSION | 100'S |
| MATCH LINE | M.L. |
| WATER | |

LEGEND

| | |
|--|---------------------|
| | EXEMPT PROPERTY |
| | SUBDIVISION LOT NO. |
| | ZONE LIMIT |
| | RIGHT OF WAY |
| | COMMON OWNERSHIP |
| | BUILDING |
| | WETLANDS |

SCALE 1" = 100'

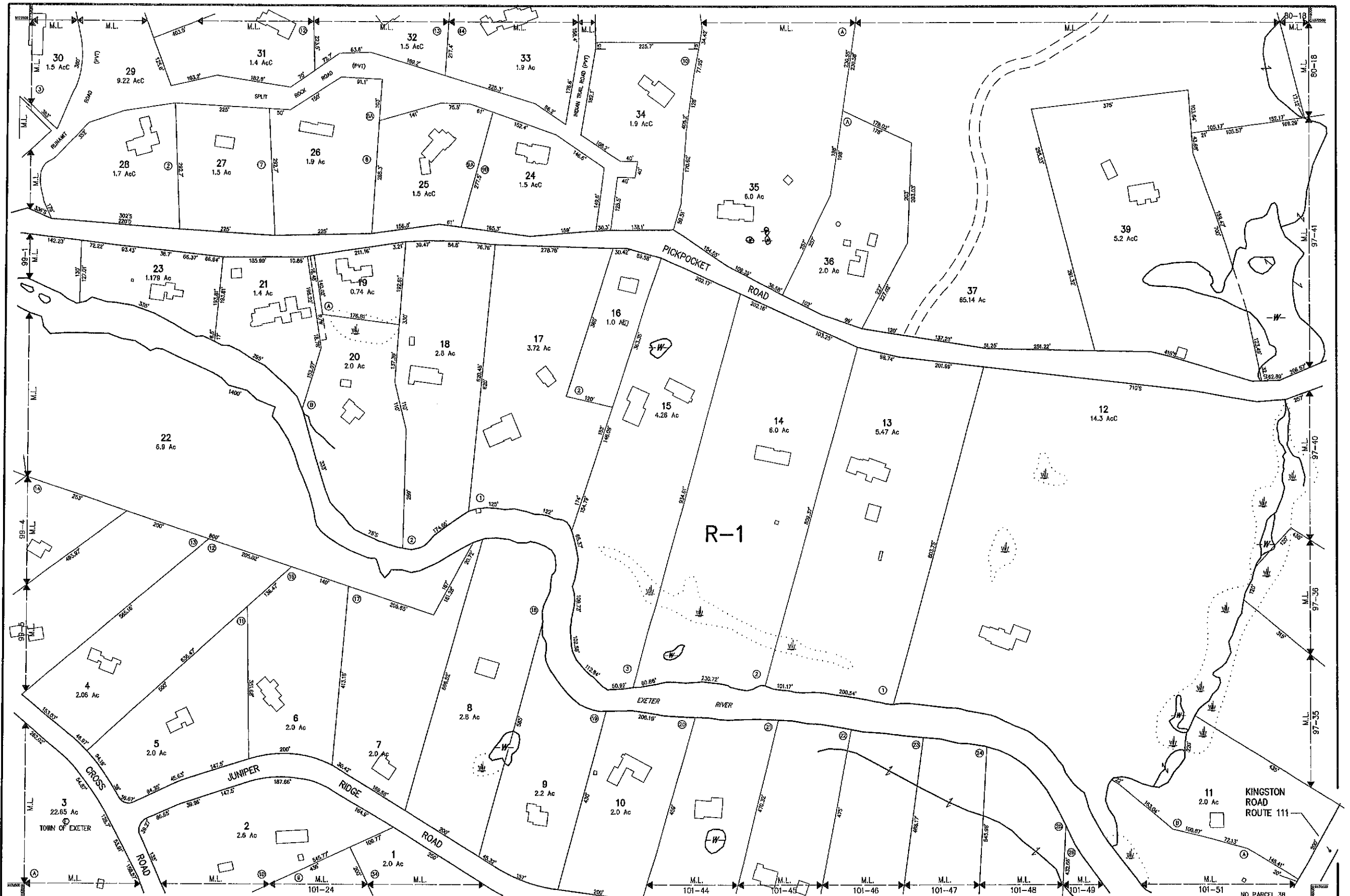
REVISOR TO: APRIL 1, 2020

PROPERTY MAPS
EXETER
 NEW HAMPSHIRE

INDEX DIAGRAM

| | | |
|-----|-----|-----|
| 79 | 80 | 81 |
| 98 | 96 | |
| 101 | 102 | 103 |

MAP NO. **97**



THIS MAP IS FOR ASSESSMENT PURPOSES. IT IS NOT VALID FOR LEGAL DESCRIPTION OR CONVEYANCE.

THE HORIZONTAL DATUM IS THE NEW HAMPSHIRE STATE PLANE COORDINATE SYSTEM.

PHOTOGRAPHY DATE: APRIL 25, 1995

COMPLETION DATE: MARCH 29, 1996

PRODUCED IN 1996 BY

CA Technologies

11 PLEASANT STREET, LITTLETON, NH 03581
800.322.4540 - WWW.CAL-TECH.COM

| | |
|------------------|-------|
| AREA SURVEYED | Ac |
| AREA CALCULATED | Ac |
| RECORD DIMENSION | 100' |
| SCALED DIMENSION | 100'S |
| MATCH LINE | M.L. |
| WATER | W |

LEGEND

| | |
|---------------------|-----|
| EXEMPT PROPERTY | (E) |
| SUBDIVISION LOT NO. | (S) |
| ZONE LIMIT | (Z) |
| RIGHT OF WAY | (R) |
| COMMON OWNERSHIP | (C) |
| BUILDING | (B) |
| METLANDS | (M) |

SCALE 1" = 100'

REVISOR TO: APRIL 1, 2020

PROPERTY MAPS

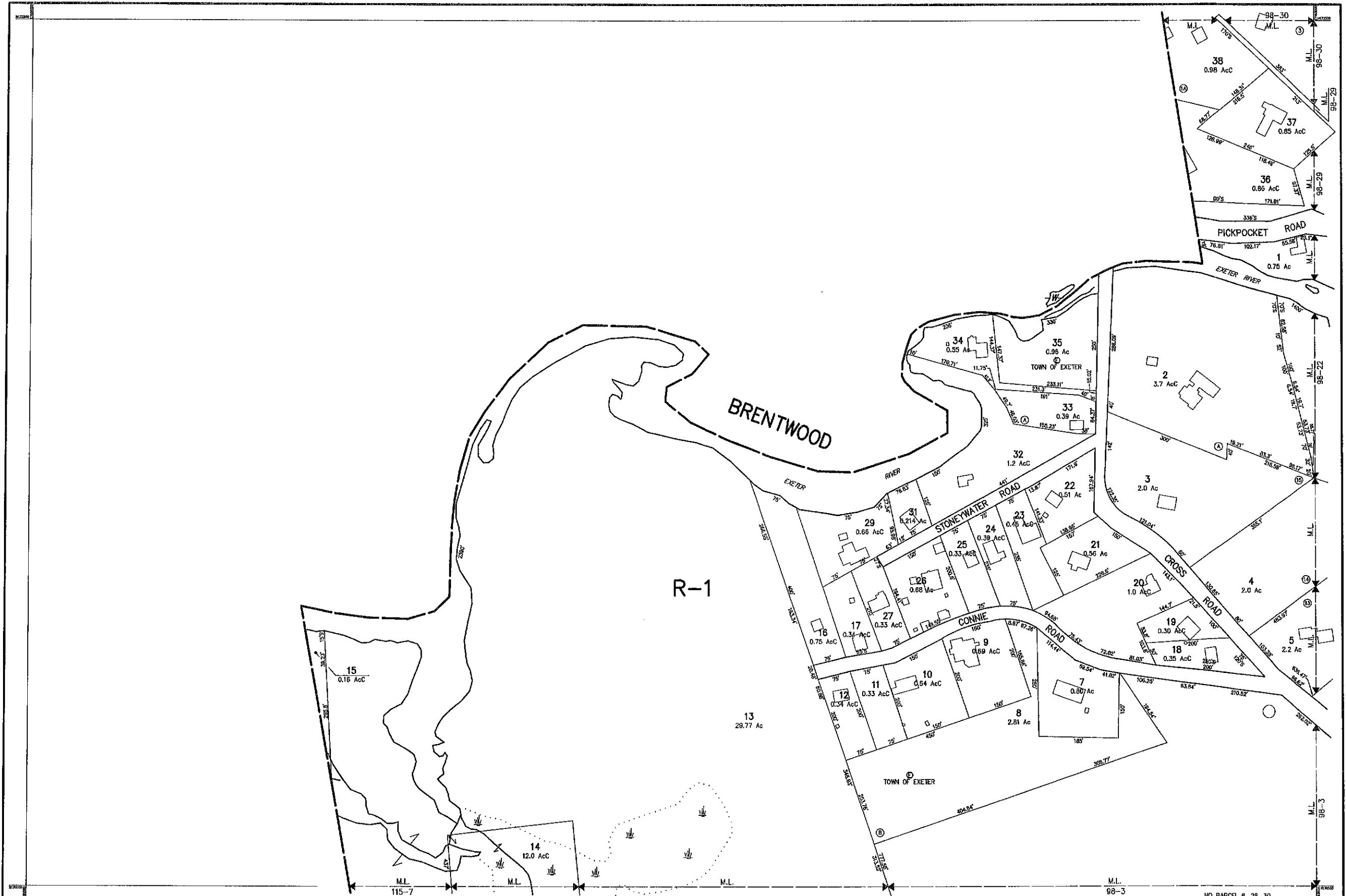
EXETER

NEW HAMPSHIRE

INDEX DIAGRAM

| | | |
|-----|-----|-----|
| 78 | 79 | 80 |
| 99 | 97 | |
| 100 | 101 | 102 |

MAP NO. **98**



THIS MAP IS FOR ASSESSMENT PURPOSES. IT IS NOT VALID FOR LEGAL DESCRIPTION OR CONVEYANCE.
 THE HORIZONTAL DATUM IS THE NEW HAMPSHIRE STATE PLANE COORDINATE SYSTEM.
 PHOTOGRAPHY DATE: APRIL 25, 1995
 COMPLETION DATE: MARCH 29, 1996

PRODUCED IN 1996 BY
CAI Technologies
 11 PLEASANT STREET, LITTLETON, NH 03581
 603.322.4540 • WWW.CAI-TECH.COM

| | |
|------------------|-------|
| AREA SURVEYED | Ac |
| AREA CALCULATED | AcC |
| RECORD DIMENSION | 100' |
| SCALED DIMENSION | 100'S |
| MATCH LINE | M.L. |
| WATER | W |

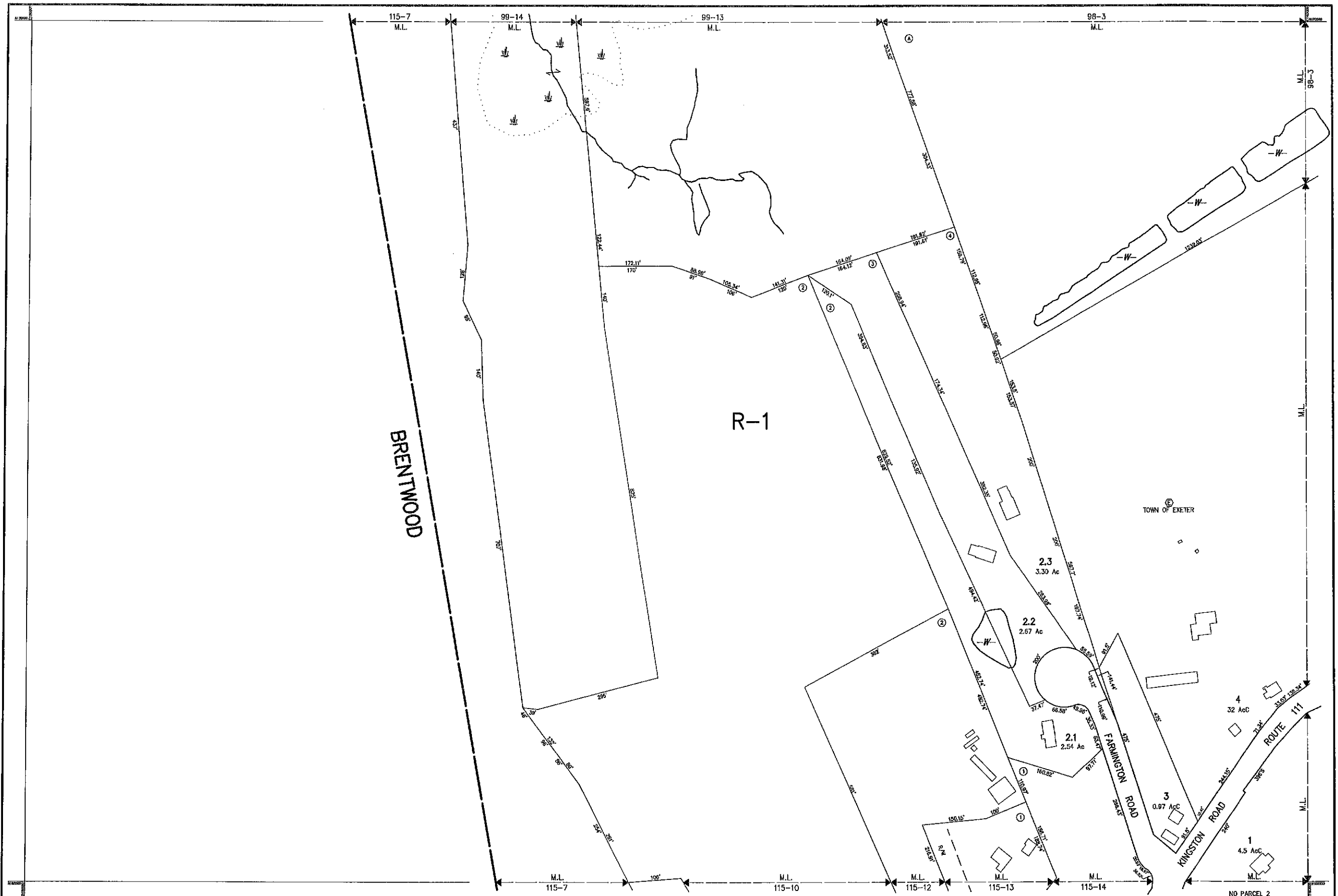
| | |
|---------------------|---|
| EXEMPT PROPERTY | ⊕ |
| SUBDIVISION LOT NO. | Ⓢ |
| ZONE UNIT | Ⓜ |
| RIGHT OF WAY | — |
| COMMON OWNERSHIP | — |
| BUILDING | ▭ |
| WETLANDS | W |

SCALE 1" = 100'
 FEET 0 100 200 300
 METERS 0 25 50 75
 REVISED TO: APRIL 1, 2020

PROPERTY MAPS
EXETER
 NEW HAMPSHIRE

| | |
|---------------|---------------------------|
| INDEX DIAGRAM | 78 79 98 99 100 101 |
|---------------|---------------------------|

MAP NO.
99



THIS MAP IS FOR ASSESSMENT PURPOSES. IT IS NOT VALID FOR LEGAL DESCRIPTION OR CONVEYANCE.

THE HORIZONTAL DATUM IS THE NEW HAMPSHIRE STATE PLANE COORDINATE SYSTEM.

PHOTOGRAPHY DATE: APRIL 25, 1995

COMPLETION DATE: MARCH 29, 1996

PRODUCED IN 1996 BY

CAI Technologies
 Precision Mapping. Geospatial Solutions.

11 PLEASANT STREET, LITTLETON, NH 03561
 603.322.4540 • WWW.CAI-TECH.COM

| | |
|------------------|----------|
| AREA SURVEYED | Ac |
| AREA CALCULATED | Ac |
| RECORD DIMENSION | 100' |
| SCALED DIMENSION | 100'S |
| MATCH LINE | M.L. |
| WATER | (Symbol) |

LEGEND

| | |
|---------------------|----------|
| EXEMPT PROPERTY | (Symbol) |
| SUBDIVISION LOT NO. | (Symbol) |
| ZONE LIMIT | (Symbol) |
| RIGHT OF WAY | (Symbol) |
| COUNION OWNERSHIP | (Symbol) |
| BUILDING | (Symbol) |
| WETLANDS | (Symbol) |

SCALE 1" = 100'

FEET 0 50 100 200 300

METERS 0 25 50 75

REVISED TO: APRIL 1, 2020

PROPERTY MAPS

EXETER

NEW HAMPSHIRE

INDEX DIAGRAM

| | |
|-----|-----|
| 99 | 9B |
| 115 | 114 |

MAP NO. 100



THIS MAP IS FOR ASSESSMENT PURPOSES. IT IS NOT VALID FOR LEGAL DESCRIPTION OR CONVEYANCE.

THE HORIZONTAL DATUM IS THE NEW HAMPSHIRE STATE PLANE COORDINATE SYSTEM.

PHOTOGRAPHY DATE: APRIL 25, 1995

COMPLETION DATE: MARCH 29, 1996

PRODUCED IN 1996 BY

CA Technologies

11 PLEASANT STREET, LITTLETON, NH 03551
800.222.1540 • WWW.CA-TECH.COM

AREA SURVEYED Ac
 AREA CALCULATED Ac
 RECORD DIMENSION 100'
 SCALED DIMENSION 1000'
 MATCH LINE

LEGEND

EXEMPT PROPERTY

SUBDIVISION LOT NO.

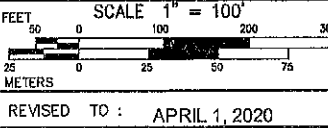
ZONE LIMIT

RIGHT OF WAY

COMMON OWNERSHIP

BUILDING

WETLANDS



PROPERTY MAPS

EXETER

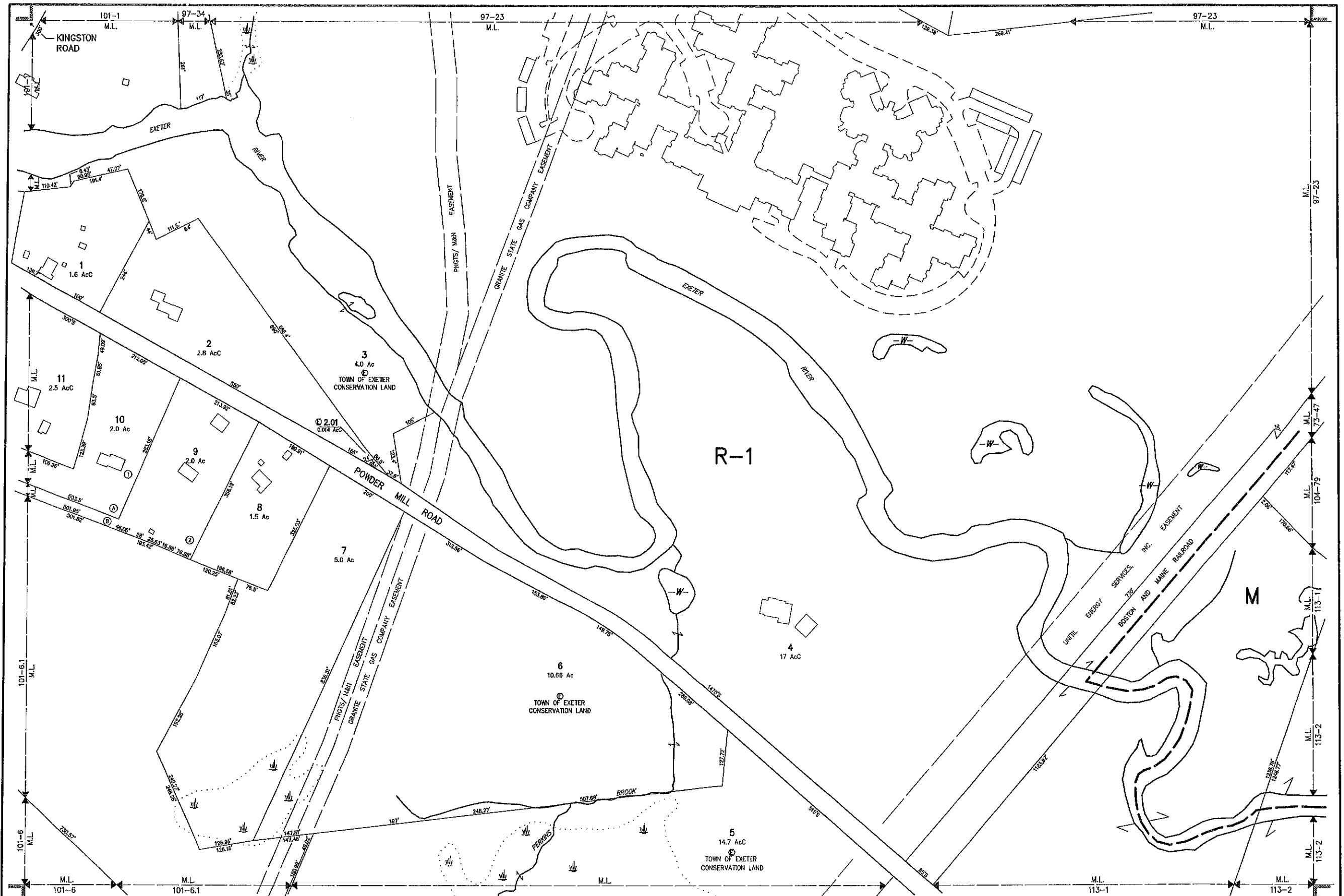
NEW HAMPSHIRE

INDEX DIAGRAM

| | | |
|-----|-----|-----|
| 99 | 98 | 97 |
| 100 | 102 | |
| 115 | 114 | 113 |

MAP NO.

101



THIS MAP IS FOR ASSESSMENT PURPOSES. IT IS NOT VALID FOR LEGAL DESCRIPTION OR CONVEYANCE.
 THE HORIZONTAL DATUM IS THE NEW HAMPSHIRE STATE PLANE COORDINATE SYSTEM.
 PHOTOGRAPHY DATE: APRIL 25, 1995
 COMPLETION DATE: MARCH 29, 1996

PRODUCED IN 1996 BY
CA Technologies
31 PLEASANT STREET, LITTLETON, NH 03561
 603.322.4540 - WWW.CALTECH.COM

| | |
|------------------|-------|
| AREA SURVEYED | Ac |
| AREA CALCULATED | Ac |
| RECORD DIMENSION | 100' |
| SCALED DIMENSION | 100'S |
| MATCH LINE | M.L. |
| WATER | W |

LEGEND

EXEMPT PROPERTY
 SUBDIVISION LOT NO.
 ZONE LIMIT
 RIGHT OF WAY
 COMMON OWNERSHIP
 BUILDING
 WETLANDS

SCALE 1" = 100'

FEET 0 100 200 300
 METERS 0 25 50 75

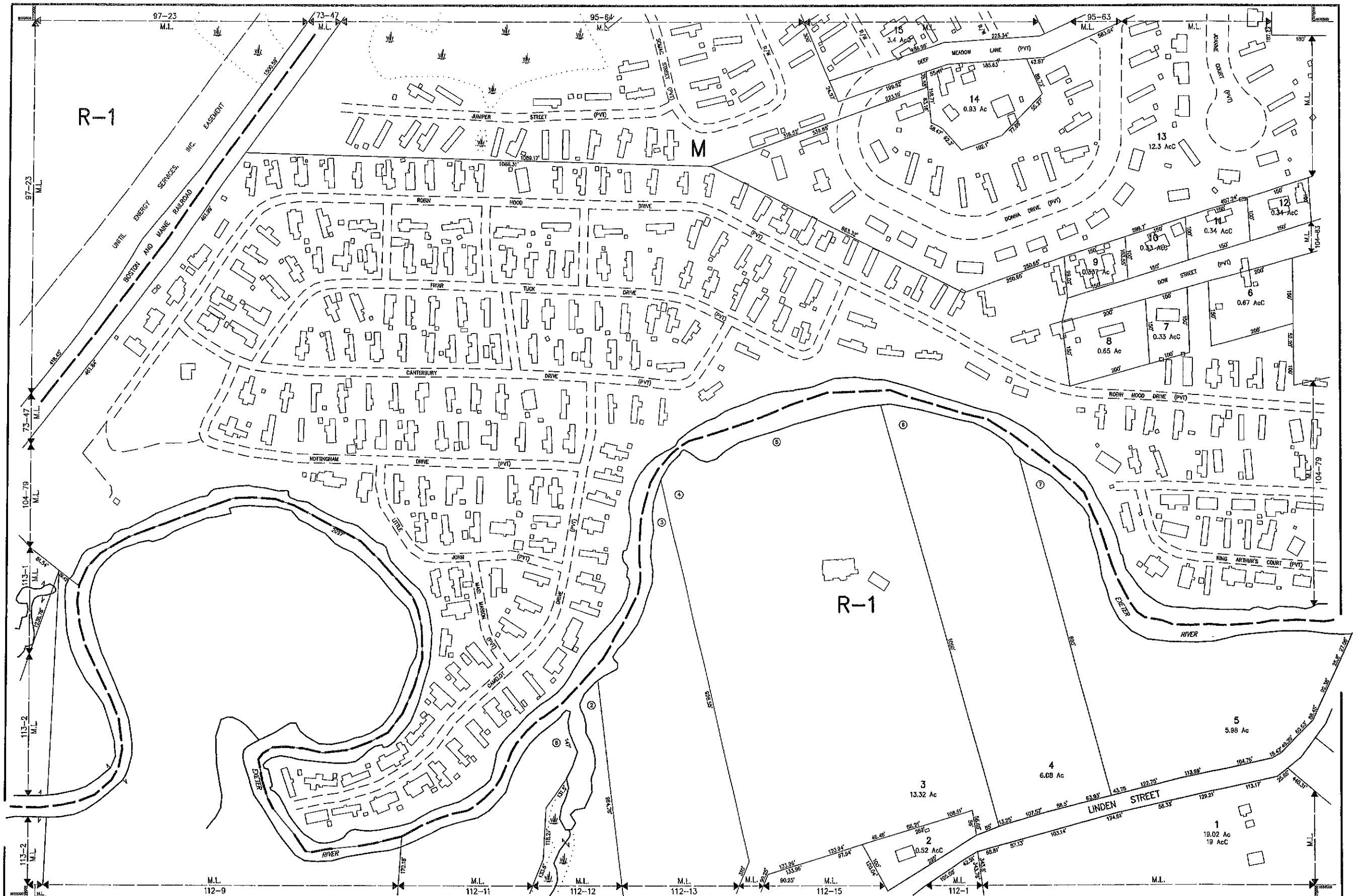
REVISED TO: APRIL 1, 2020

PROPERTY MAPS
EXETER
 NEW HAMPSHIRE

INDEX DIAGRAM

| | | |
|-----|-----|-----|
| 98 | 97 | 96 |
| 101 | 103 | |
| 114 | 113 | 112 |

MAP NO.
102



THIS MAP IS FOR ASSESSMENT PURPOSES. IT IS NOT VALID FOR LEGAL DESCRIPTION OR CONVEYANCE.
 THE HORIZONTAL DATUM IS THE NEW HAMPSHIRE STATE PLANE COORDINATE SYSTEM.
 PHOTOGRAPHY DATE: APRIL 25, 1995
 COMPLETION DATE: MARCH 29, 1996

PRODUCED IN 1996 BY
C.V. Technologies
 41 PLEASANT STREET, LITTLETON, NH 03041
 603.322.4540 • WWW.CM-TECH.COM

| | |
|------------------|-------|
| AREA SURVEYED | Ac |
| AREA CALCULATED | Ac |
| RECORD DIMENSION | 100' |
| SCALED DIMENSION | 100'S |
| MATCH LINE | M.L. |
| WATER | W |

LEGEND

- EXISTING PROPERTY
- SUBMISSION LOT NO.
- ZONE LIMIT
- RIGHT OF WAY
- COMMON OWNERSHIP
- BUILDING
- WETLANDS

SCALE 1" = 100'

FEET 0 100 200 300

METERS 0 25 50 75

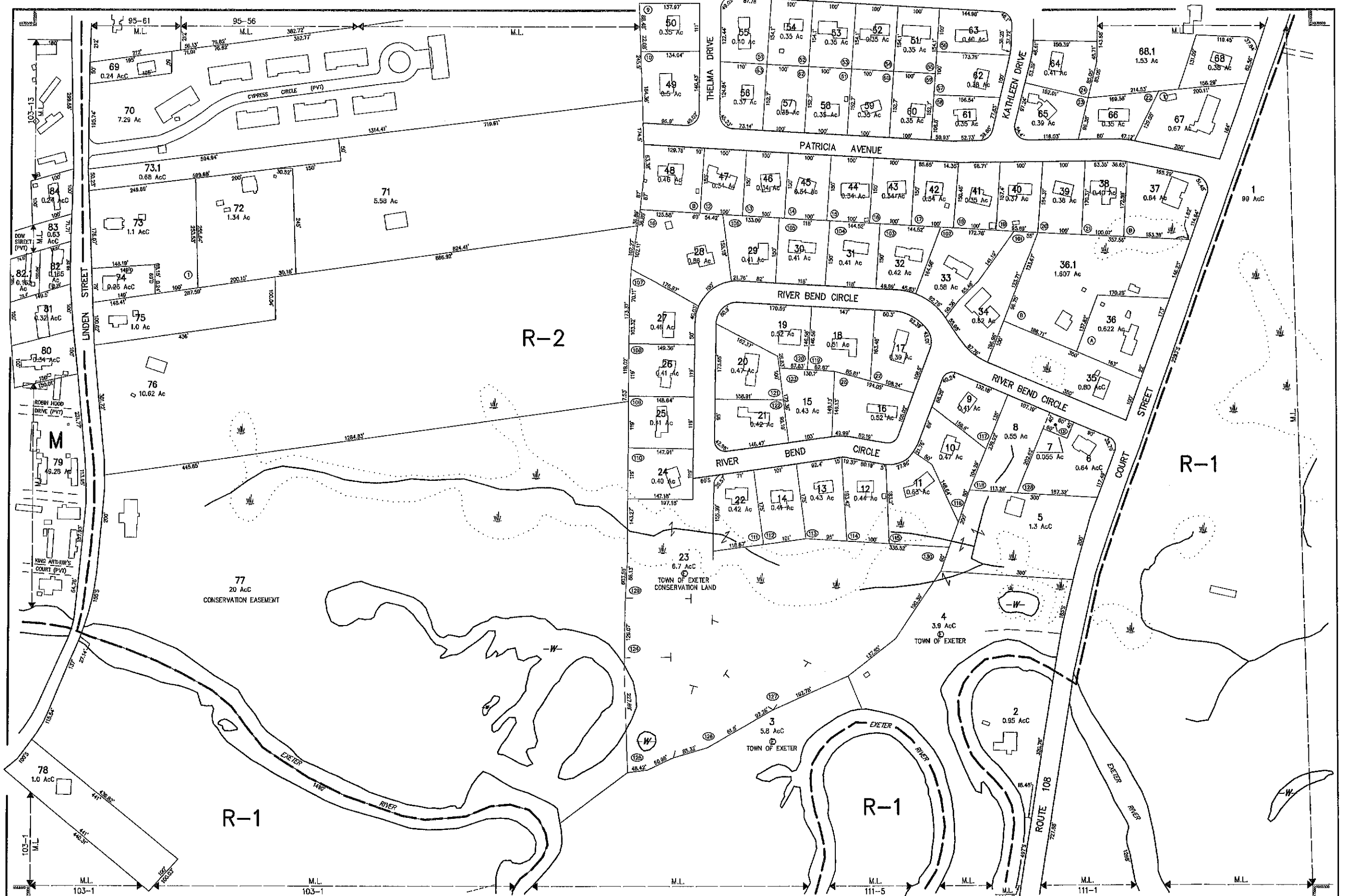
REVISED TO: APRIL 1, 2020

PROPERTY MAPS
EXETER
 NEW HAMPSHIRE

INDEX DIAGRAM

| | | |
|-----|-----|-----|
| 97 | 98 | 95 |
| 102 | 104 | |
| 113 | 112 | 111 |

MAP NO. **103**



THIS MAP IS FOR ASSESSMENT PURPOSES. IT IS NOT VALID FOR LEGAL DESCRIPTION OR CONVEYANCE.
 THE HORIZONTAL DATUM IS THE NEW HAMPSHIRE STATE PLANE COORDINATE SYSTEM.
 PHOTOGRAPHY DATE: APRIL 25, 1995
 COMPLETION DATE: MARCH 29, 1996

PRODUCED IN 1996 BY
GAT Technologies
11 PLEASANT STREET, LITTLETON, NH 03574
 603.372.4940 - WWW.GATTECH.COM

| | | |
|------------------|----------|------|
| AREA SURVEYED | | Ac |
| AREA CALCULATED | | Ac |
| RECORD DIMENSION | | 100' |
| SCALED DIMENSION | | 100% |
| MATCH LINE | ← M.L. → | |
| WATER | —W— | |

LEGEND

| | |
|---------------------|-----|
| EXEMPT PROPERTY | ② |
| SUBDIVISION LOT NO. | ① |
| ZONE LIMIT | —Z— |
| RIGHT OF WAY | —R— |
| COMMON OWNERSHIP | —C— |
| BUILDING | —B— |
| WETLANDS | —W— |

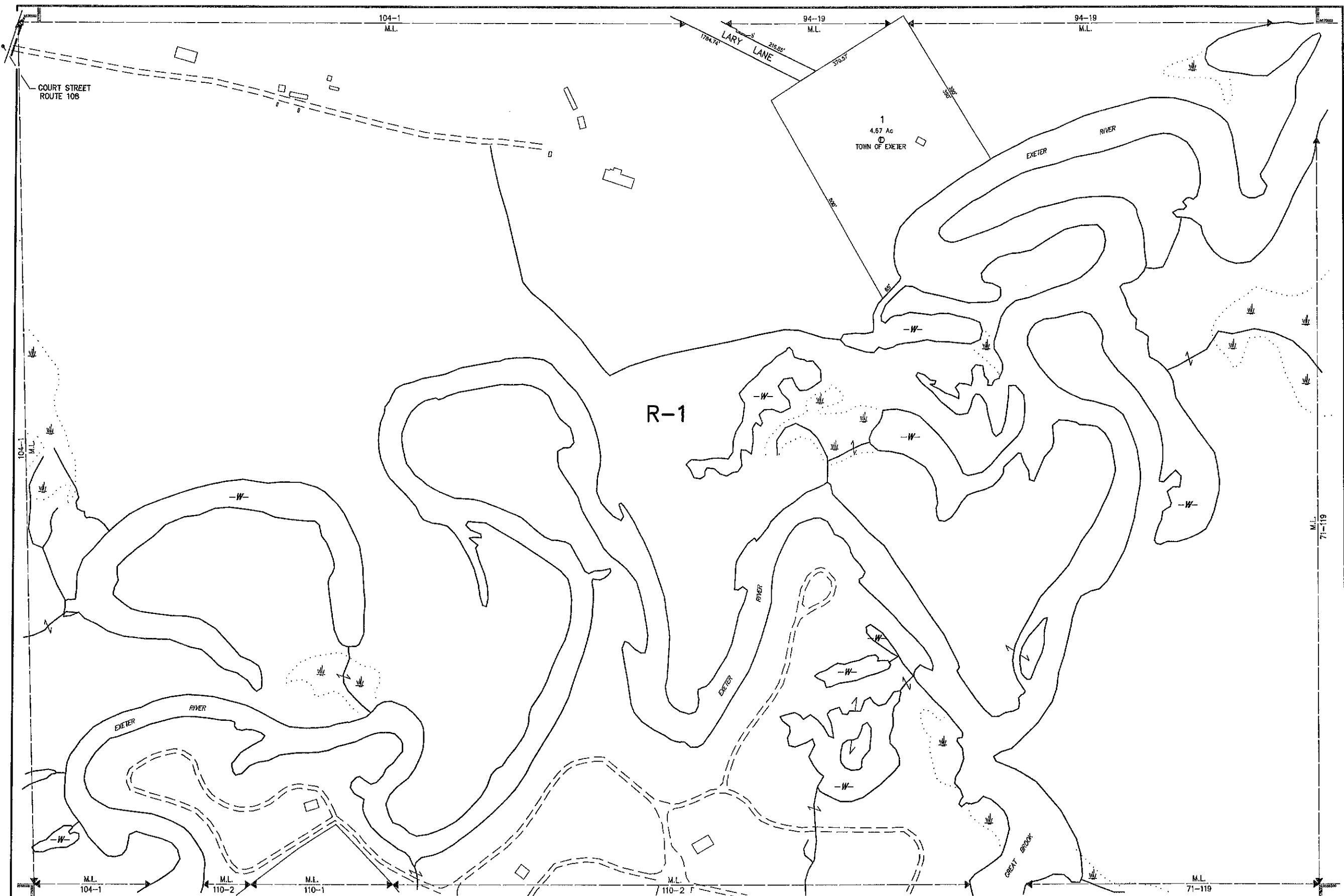
SCALE 1" = 100'

REVISED TO: APRIL 1, 2020

PROPERTY MAPS
EXETER
 NEW HAMPSHIRE

INDEX DIAGRAM

MAP NO. **104**



THIS MAP IS FOR ASSESSMENT PURPOSES. IT IS NOT VALID FOR LEGAL DESCRIPTION OR CONVEYANCE.
 THE HORIZONTAL DATUM IS THE NEW HAMPSHIRE STATE PLANE COORDINATE SYSTEM.
 PHOTOGRAPHY DATE: APRIL 25, 1995
 COMPLETION DATE: MARCH 29, 1996

PRODUCED IN 1998 BY
CAI Technologies
 11 PLEASANT STREET, LITTLETON, NH 03584
 800.322.4518 - WWW.CAI.TECH.COM

| | |
|------------------|-------------|
| AREA SURVEYED | Ac |
| AREA CALCULATED | Ac |
| RECORD DIMENSION | 100' |
| SCALED DIMENSION | 100'S |
| MATCH LINE | ← M.L. → |
| WATER | ← W → |

LEGEND

| | |
|--------------------|---|
| EXEMPT PROPERTY | ⊕ |
| SUBMISSION LOT NO. | ⊙ |
| ZONE LIMIT | — |
| RIGHT OF WAY | — |
| COMMON OWNERSHIP | — |
| BUILDING | □ |
| WETLANDS | ⊞ |

SCALE 1" = 100'

FEET: 0 50 100 200 300
 METERS: 0 25 50 75

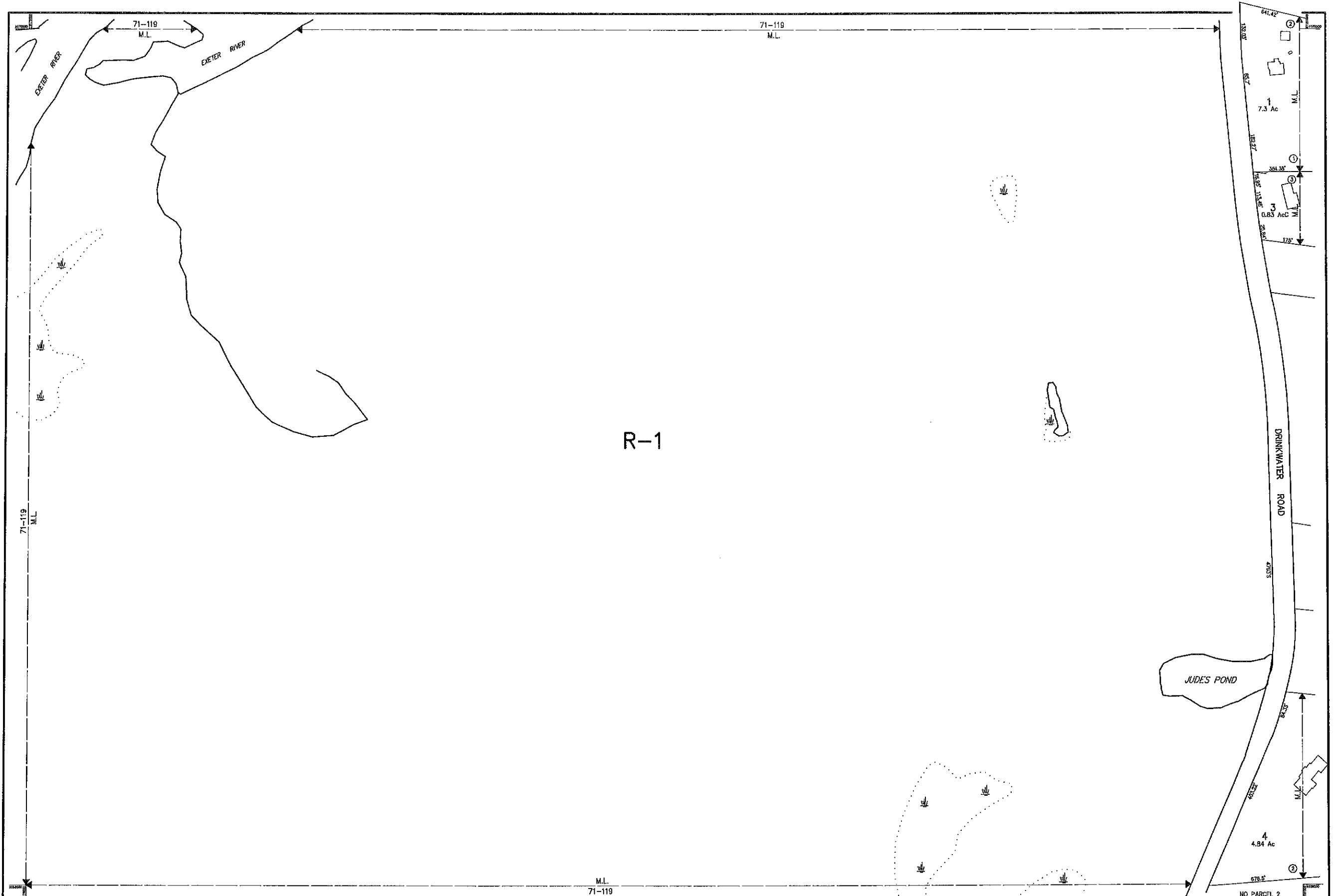
REVISED TO: APRIL 1, 2020

PROPERTY MAPS
EXETER
 NEW HAMPSHIRE

INDEX DIAGRAM

| | | |
|-----|-----|-----|
| 95 | 94 | 93 |
| 104 | 106 | |
| 111 | 110 | 109 |

MAP NO.
105



THIS MAP IS FOR ASSESSMENT PURPOSES. IT IS NOT VALID FOR LEGAL DESCRIPTION OR CONVEYANCE.
 THE HORIZONTAL DATUM IS THE NEW HAMPSHIRE STATE PLANE COORDINATE SYSTEM.
 PHOTOGRAPHY DATE: APRIL 25, 1995
 COMPLETION DATE: MARCH 28, 1996

PRODUCED IN 1996 BY
 CAI Technologies
 11 PLEASANT STREET, LITTON, NH 03551
 800.322.4540 - WWW.CAI-TECH.COM

AREA SURVEYED Ac
 AREA CALCULATED AcG
 RECORD DIMENSION 100'
 SCALED DIMENSION 100'S
 MATCH LINE M.L.
 WATER W

LEGEND
 EXEMPT PROPERTY (E)
 SUBDIVISION LOT NO. (L)
 ZONE LIMIT (Z)
 RIGHT OF WAY (R)
 COMMON OWNERSHIP (C)
 BUILDING (B)
 WETLANDS (W)

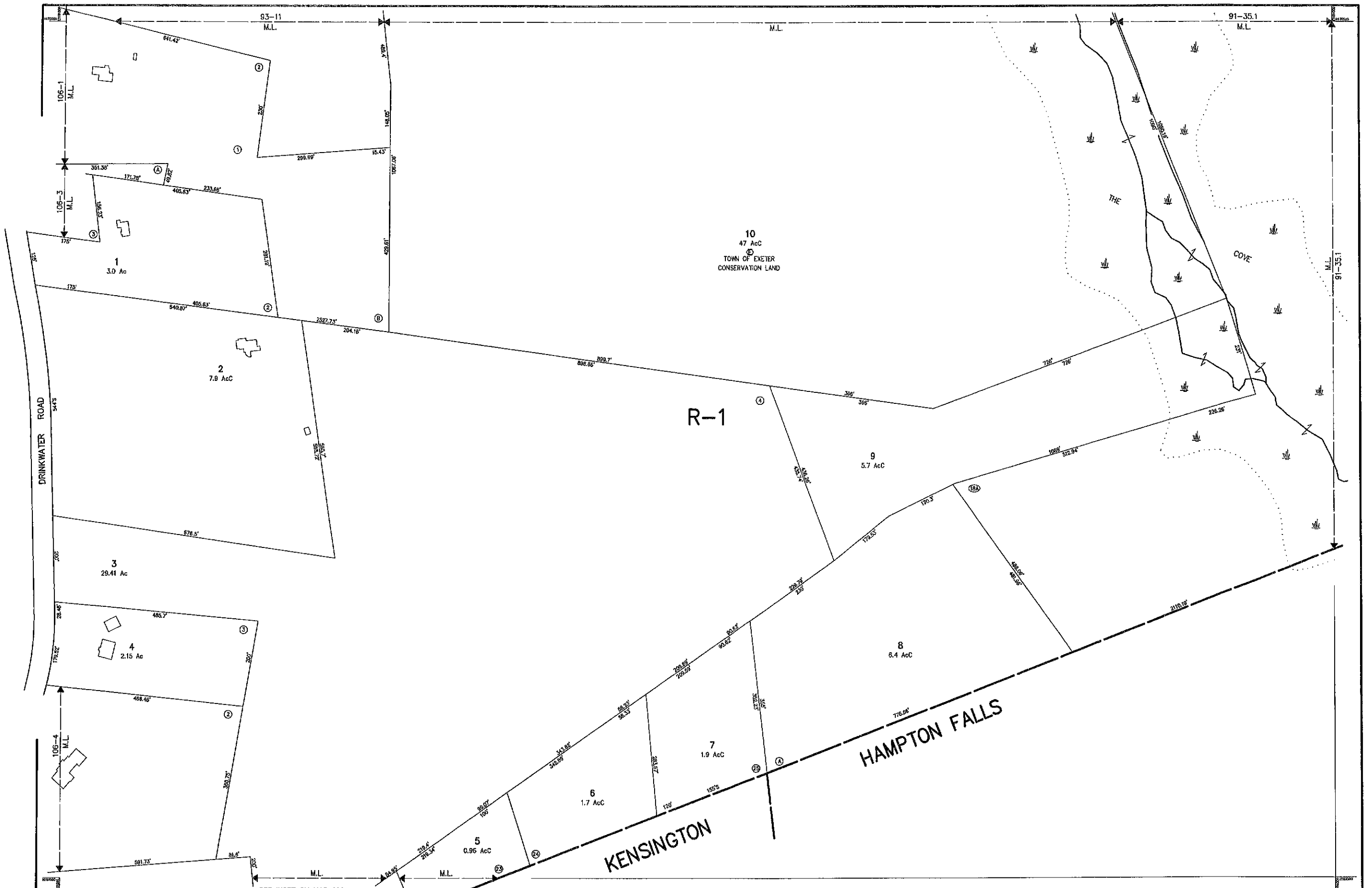
SCALE 1" = 100'

 FEET 0 50 100 200 300
 METERS 0 25 50 75
 REVISED TO : APRIL 1, 2020

PROPERTY MAPS
EXETER
 NEW HAMPSHIRE

INDEX DIAGRAM

 MAP NO. **106**



THIS MAP IS FOR ASSESSMENT PURPOSES. IT IS NOT VALID FOR LEGAL DESCRIPTION OR CONVEYANCE.
 THE HORIZONTAL DATUM IS THE NEW HAMPSHIRE STATE PLANE COORDINATE SYSTEM.
 PHOTOGRAPHY DATE: APRIL 25, 1995
 COMPLETION DATE: MARCH 29, 1996

PRODUCED IN 1996 BY
CAI Technologies
 11 PLEASANT STREET, LITTLETON, NH 03581
 603.222.4540 - WWW.CAI-TECH.COM

| | |
|------------------|-------|
| AREA SURVEYED | Ac |
| AREA CALCULATED | Ac |
| RECORD DIMENSION | 100' |
| SCALED DIMENSION | 100'S |
| MATCH LINE | M.L. |
| WATER | —W— |

LEGEND

| | |
|---------------------|-----|
| EXEMPT PROPERTY | ⊖ |
| SUBDIVISION LOT NO. | ⓪ |
| ZONE LIMIT | —Z— |
| RIGHT OF WAY | —R— |
| COMMON OWNERSHIP | —C— |
| BUILDING | —B— |
| WETLANDS | —W— |

SCALE 1" = 100'

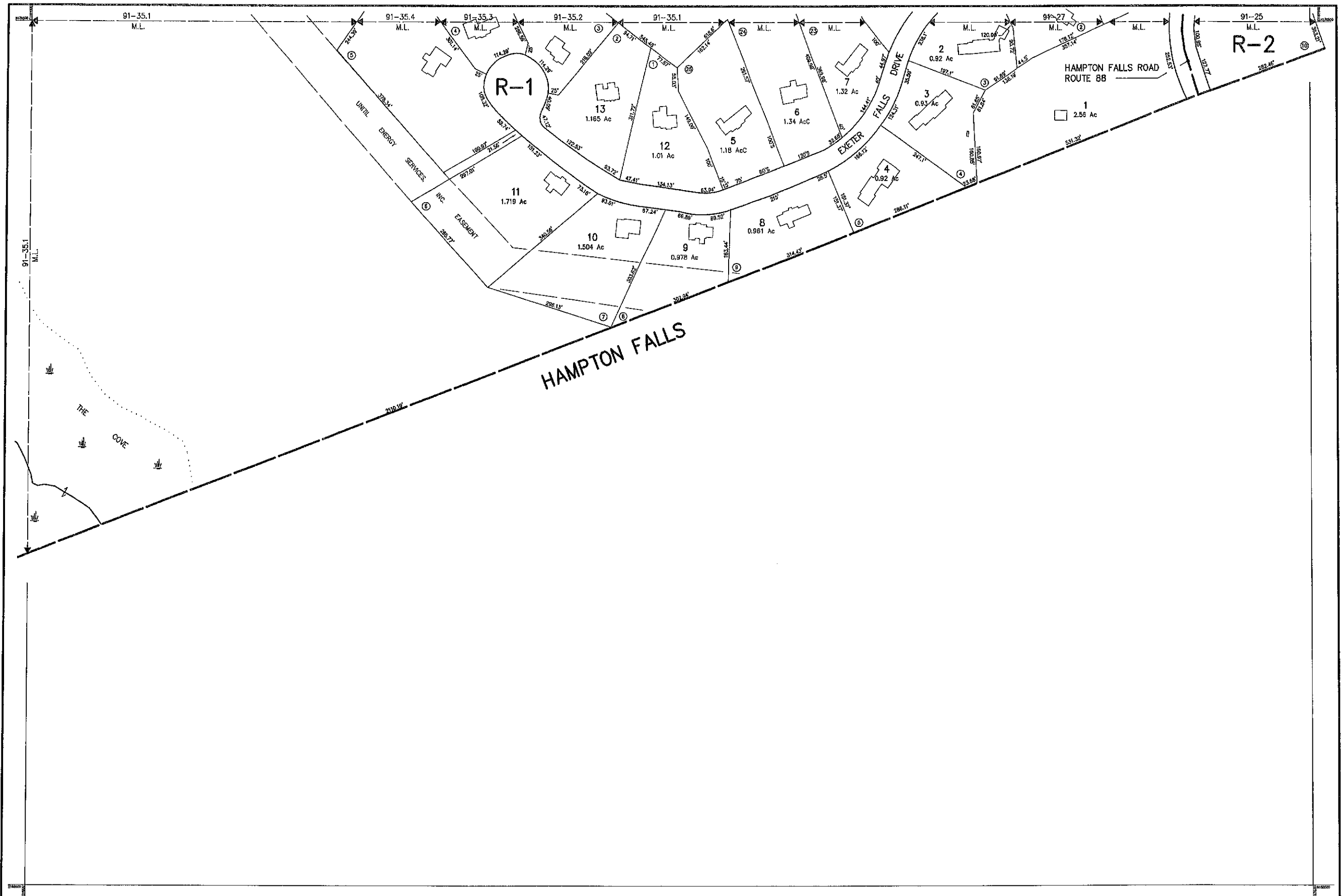
FEET 0 100 200 300

METERS 0 25 50 75

REVISED TO: APRIL 1, 2020

PROPERTY MAPS
EXETER
 NEW HAMPSHIRE

| | | |
|-------|---------|---------|
| INDEX | DIAGRAM | MAP NO. |
| 93 | 92 | 91 |
| 106 | 108 | 107 |
| 109 | | |



THIS MAP IS FOR ASSESSMENT PURPOSES. IT IS NOT VALID FOR LEGAL DESCRIPTION OR CONVEYANCE.
 THE HORIZONTAL DATUM IS THE NEW HAMPSHIRE STATE PLANE COORDINATE SYSTEM.
 PHOTOGRAPHY DATE: APRIL 25, 1995
 COMPLETION DATE: MARCH 29, 1996

PRODUCED IN 1996 BY
CAV Technologies
 11 PLEASANT STREET, LITTLETON, NH 03041
 603.322.4548 - WWW.CAVTECH.COM

| | |
|------------------|-------|
| AREA SURVEYED | Ac |
| AREA CALCULATED | Ac |
| RECORD DIMENSION | 100' |
| SCALED DIMENSION | 100'S |
| MATCH LINE | M.L. |
| WATER | W |

LEGEND

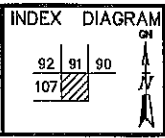
| | |
|---------------------|----------|
| EXEMPT PROPERTY | (Symbol) |
| SUBDIVISION LOT NO. | (Symbol) |
| ZONE LIMIT | (Symbol) |
| RIGHT OF WAY | (Symbol) |
| COMMON OWNERSHIP | (Symbol) |
| BUILDING | (Symbol) |
| WETLANDS | (Symbol) |

SCALE 1" = 100'

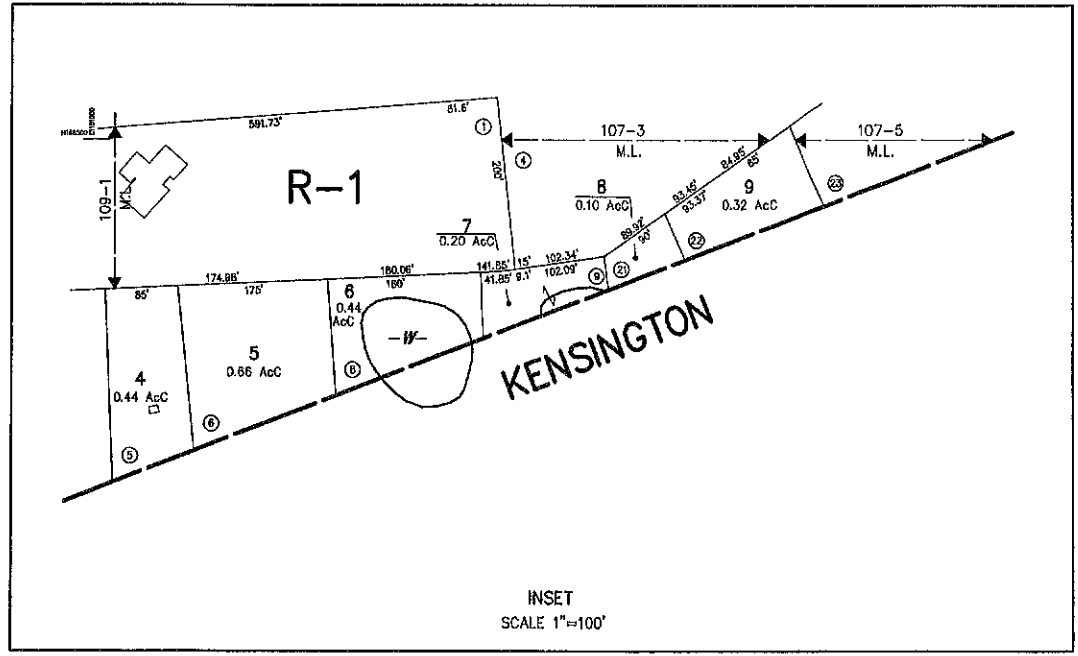
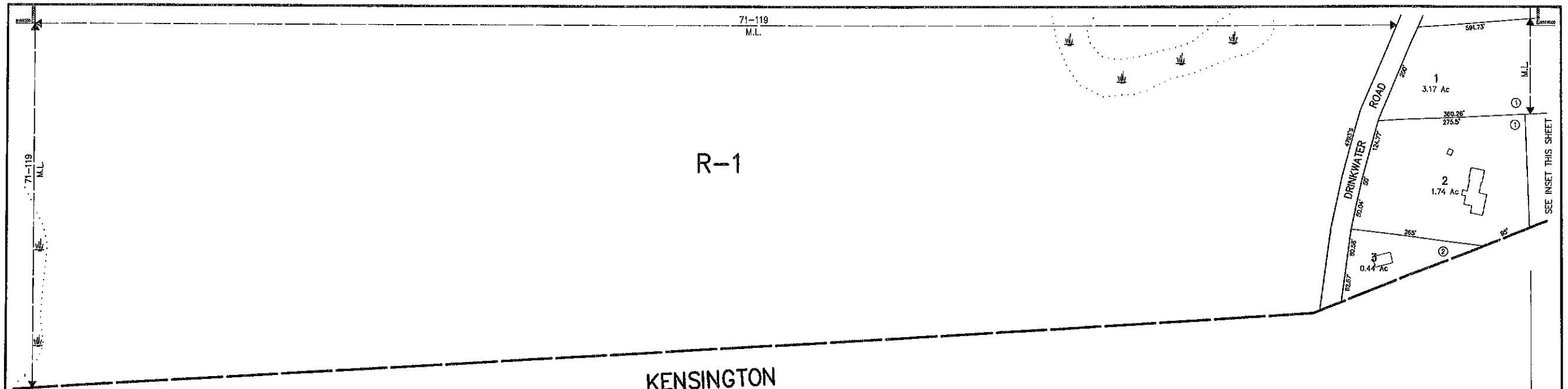
FEET: 0 50 100 200 300
 METERS: 0 25 50 75

REVISED TO: APRIL 1, 2020

PROPERTY MAPS
EXETER
 NEW HAMPSHIRE



MAP NO.
108



THIS MAP IS FOR ASSESSMENT PURPOSES. IT IS NOT VALID FOR LEGAL DESCRIPTION OR CONVEYANCE.

THE HORIZONTAL DATUM IS THE NEW HAMPSHIRE STATE PLANE COORDINATE SYSTEM.

PHOTOGRAPHY DATE: APRIL 25, 1995

COMPLETION DATE: MARCH 29, 1996

PRODUCED IN 1996 BY

11 PLEASANT STREET, LITTLETON, NH 03841
800.322.6540 - WWW.CAI-TECH.COM

| | |
|------------------|-------|
| AREA SURVEYED | Ac |
| AREA CALCULATED | Ac |
| RECORD DIMENSION | 100' |
| SCALED DIMENSION | 100'S |
| MATCH LINE | M.L. |
| WATER | W |

LEGEND

| | |
|---------------------|---|
| EXEMPT PROPERTY | ① |
| SUBDIVISION LOT NO. | ② |
| ZONE LIMIT | — |
| RIGHT OF WAY | — |
| COMMON OWNERSHIP | — |
| BUILDING | — |
| WETLANDS | — |

SCALE 1" = 100'

REVISED TO: APRIL 1, 2020

PROPERTY MAPS

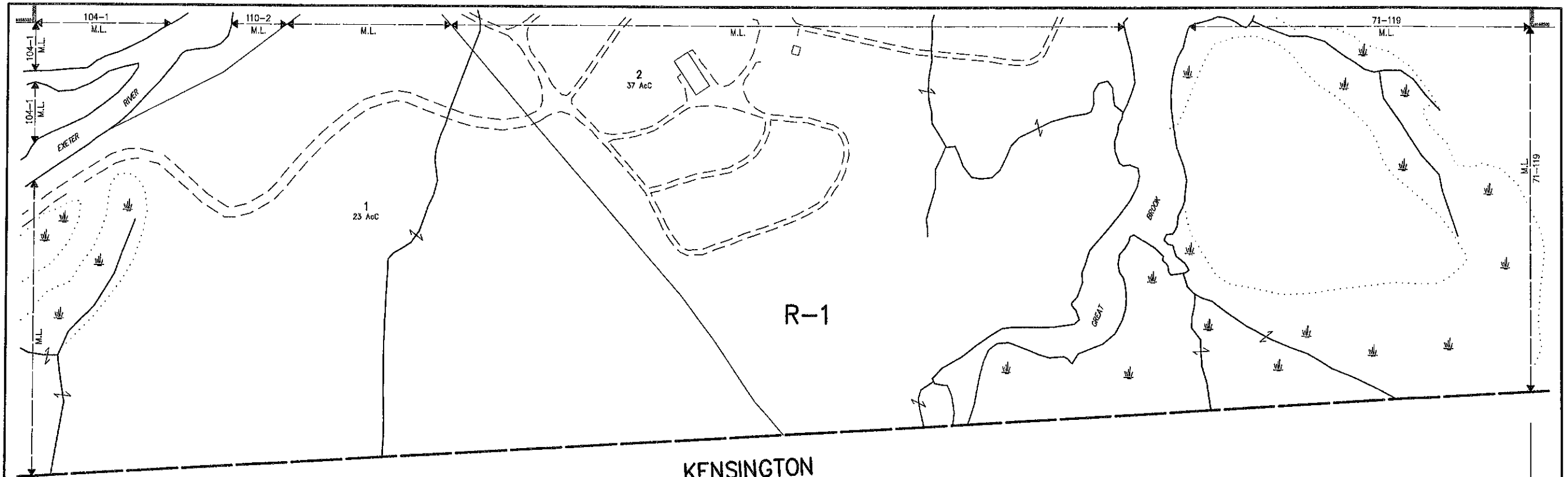
EXETER

NEW HAMPSHIRE

INDEX DIAGRAM

MAP NO.

109



KENSINGTON

THIS MAP IS FOR ASSESSMENT PURPOSES. IT IS NOT VALID FOR LEGAL DESCRIPTION OR CONVEYANCE.
 THE HORIZONTAL DATUM IS THE NEW HAMPSHIRE STATE PLANE COORDINATE SYSTEM.
 PHOTOGRAPHY DATE: APRIL 25, 1995
 COMPLETION DATE: MARCH 29, 1996

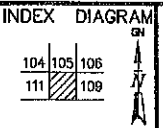
PRODUCED IN 1996 BY
CAI Technologies
Computer Aided Information Systems, Inc.
 11 PLEASANT STREET, LITTLETON, NH 03581
 603.322.4510 - WWW.CAI-TECH.COM

AREA SURVEYED Ac
 AREA CALCULATED Ac
 RECORDED DIMENSION 100'
 SCALED DIMENSION 100'S
 MATCH LINE ← M.L. →
 WATER ← W →

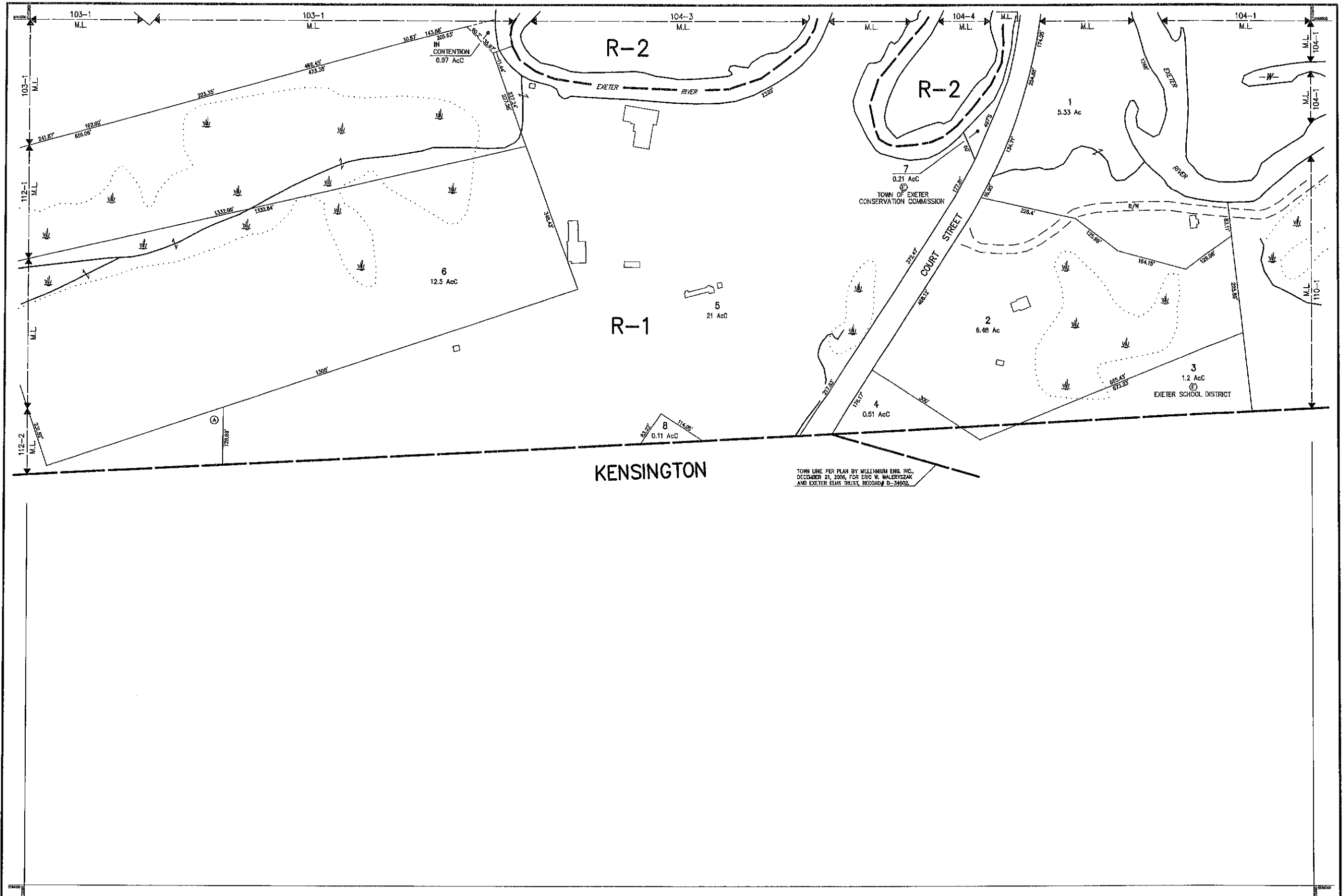
LEGEND
 EXEMPT PROPERTY. (E)
 SUBDIVISION LOT NO. (S)
 ZONE LIMIT (Z)
 RIGHT OF WAY (R)
 COMMON OWNERSHIP (C)
 BUILDING (B)
 WETLANDS (W)

SCALE 1" = 100'
 FEET 0 50 100 200 300
 METERS 0 25 50 75
 REVISED TO: APRIL 1, 2020

PROPERTY MAPS
EXETER
 NEW HAMPSHIRE



MAP NO.
110



KENSINGTON

TOWN LINE PER PLAN BY MILLENNIUM ENG. INC.,
DECEMBER 21, 2006, FOR ERIC W. WALERTYSZAK
AND EXETER FILMS TRUST, RECORD D-34902.

THIS MAP IS FOR ASSESSMENT PURPOSES. IT IS NOT VALID FOR LEGAL DESCRIPTION OR CONVEYANCE.
THE HORIZONTAL DATUM IS THE NEW HAMPSHIRE STATE PLANE COORDINATE SYSTEM.
PHOTOGRAPHY DATE: APRIL 26, 1995
COMPLETION DATE: MARCH 29, 1996

PRODUCED IN 1996 BY
 CAI Technologies
 11 PLEASANT STREET, LITTLETON, NH 03551
 800.322.4540 • WWW.CAI-TECH.COM

| | |
|------------------|-------|
| AREA SURVEYED | Ac |
| AREA CALCULATED | AcC |
| RECORD DIMENSION | 100' |
| SCALED DIMENSION | 100'S |
| MATCH LINE | M.L. |
| WATER | |

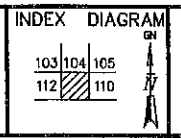
LEGEND

| | |
|---------------------|--|
| EXEMPT PROPERTY | |
| SUBDIVISION LOT NO. | |
| ZONE LIMIT | |
| RIGHT OF WAY | |
| COMMON OWNERSHIP | |
| BUILDING | |
| WETLANDS | |

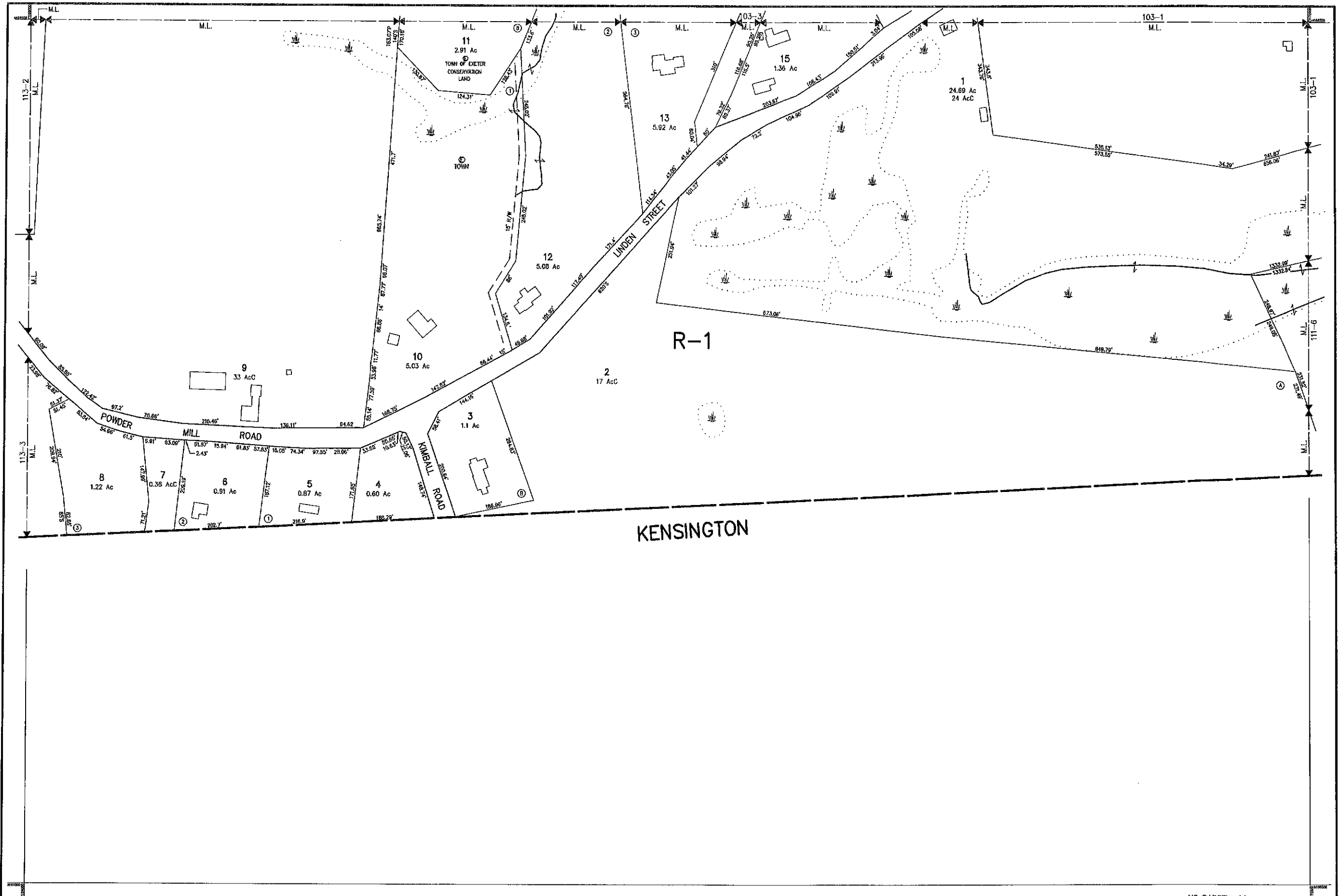
SCALE 1" = 100'

FEET 0 100 200 300
 METERS 0 25 50 75
 REVISED TO: APRIL 1, 2020

PROPERTY MAPS
EXETER
 NEW HAMPSHIRE



MAP NO.
111



THIS MAP IS FOR ASSESSMENT PURPOSES. IT IS NOT VALID FOR LEGAL DESCRIPTION OR CONVEYANCE.
 THE HORIZONTAL DATUM IS THE NEW HAMPSHIRE STATE PLANE COORDINATE SYSTEM.
 PHOTOGRAPHY DATE: APRIL 25, 1995
 COMPLETION DATE: MARCH 28, 1995

PRODUCED IN 1996 BY
CalTECH Technologies
 11 PLEASANT STREET, LITTLETON, NH 03041
 603.222.4340 - WWW.CALTECH.COM

| | |
|------------------|-------|
| AREA SURVEYED | Ac |
| AREA CALCULATED | AcC |
| RECORD DIMENSION | 100' |
| SCALED DIMENSION | 100'S |
| MATCH LINE | M.L. |
| WATER | W |

LEGEND

| | |
|---------------------|----------|
| EXEMPT PROPERTY | (Symbol) |
| SUBDIVISION LOT NO. | (Symbol) |
| ZONE LIMIT | (Symbol) |
| RIGHT OF WAY | (Symbol) |
| COMMON OWNERSHIP | (Symbol) |
| BUILDING | (Symbol) |
| WETLANDS | (Symbol) |

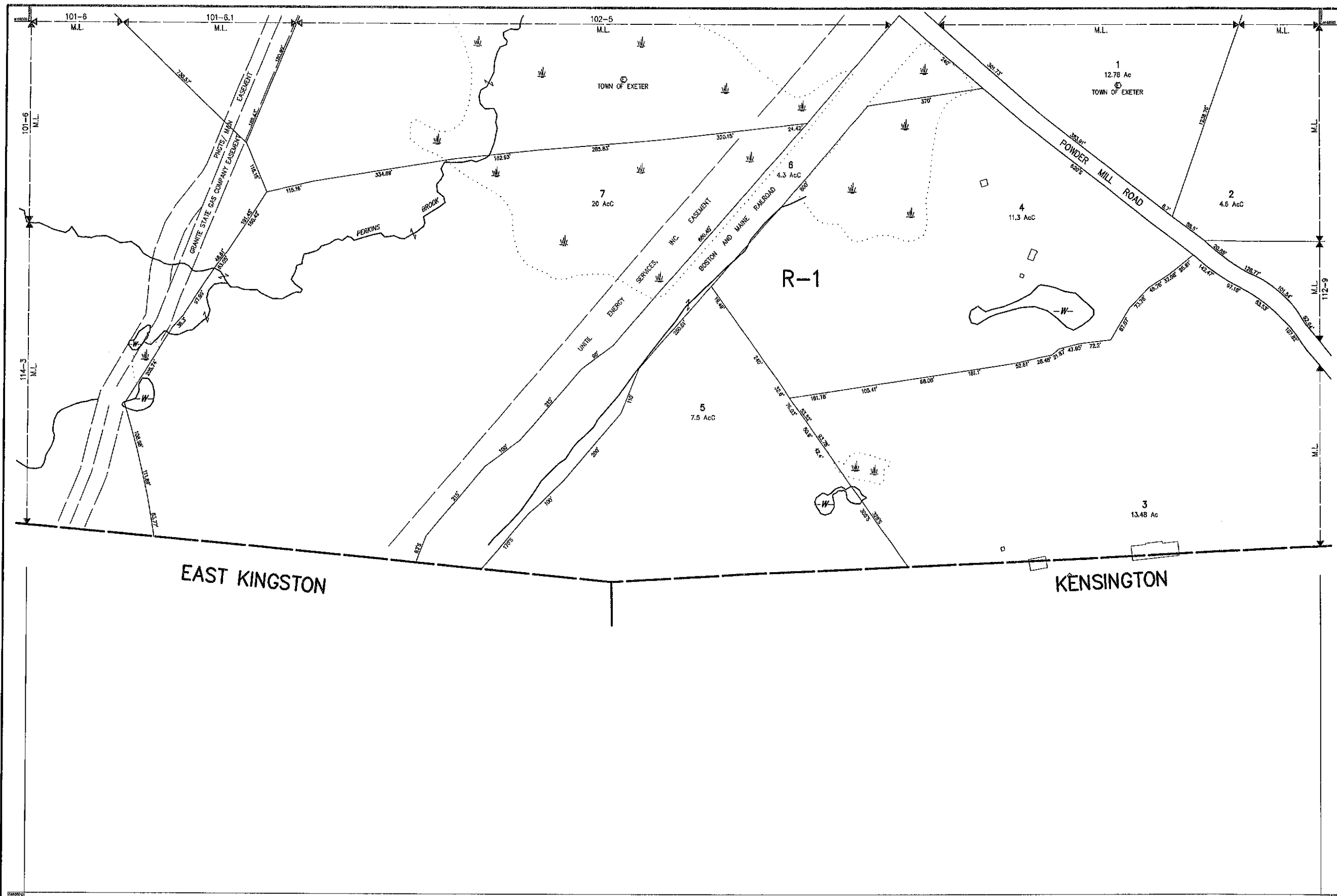
SCALE 1" = 100'

FEET 0 100 200 300
 METERS 0 25 50 75

REVISED TO: APRIL 1, 2020

PROPERTY MAPS
EXETER
 NEW HAMPSHIRE

NO PARCEL 14
 INDEX DIAGRAM
 MAP NO. **112**



THIS MAP IS FOR ASSESSMENT PURPOSES. IT IS NOT VALID FOR LEGAL DESCRIPTION OR CONVEYANCE.

THE HORIZONTAL DATUM IS THE NEW HAMPSHIRE STATE PLANE COORDINATE SYSTEM.

PHOTOGRAPHY DATE: APRIL 25, 1995

COMPLETION DATE: MARCH 29, 1996

PRODUCED IN 1996 BY

CAI Technologies

11 PLEASANT STREET, LITTLETON, NH 03561
800.322.4540 - WWW.CAI-TECH.COM

| | |
|------------------|-------|
| AREA SURVEYED | Ac |
| AREA CALCULATED | Ac |
| RECORD DIMENSION | 100' |
| SCALED DIMENSION | 100'S |
| MATCH LINE | M.L. |
| WATER | W |

LEGEND

| | |
|---------------------|---|
| EXEMPT PROPERTY | ⊙ |
| SUBDIVISION LOT NO. | ② |
| ZONE LIMIT | — |
| RIGHT OF WAY | — |
| COMMON OWNERSHIP | — |
| BUILDING | □ |
| WETLANDS | W |

SCALE 1" = 100'

FEET 0 50 100 200 300

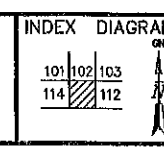
METERS 0 25 50 75

REVISED TO: APRIL 1, 2020

PROPERTY MAPS

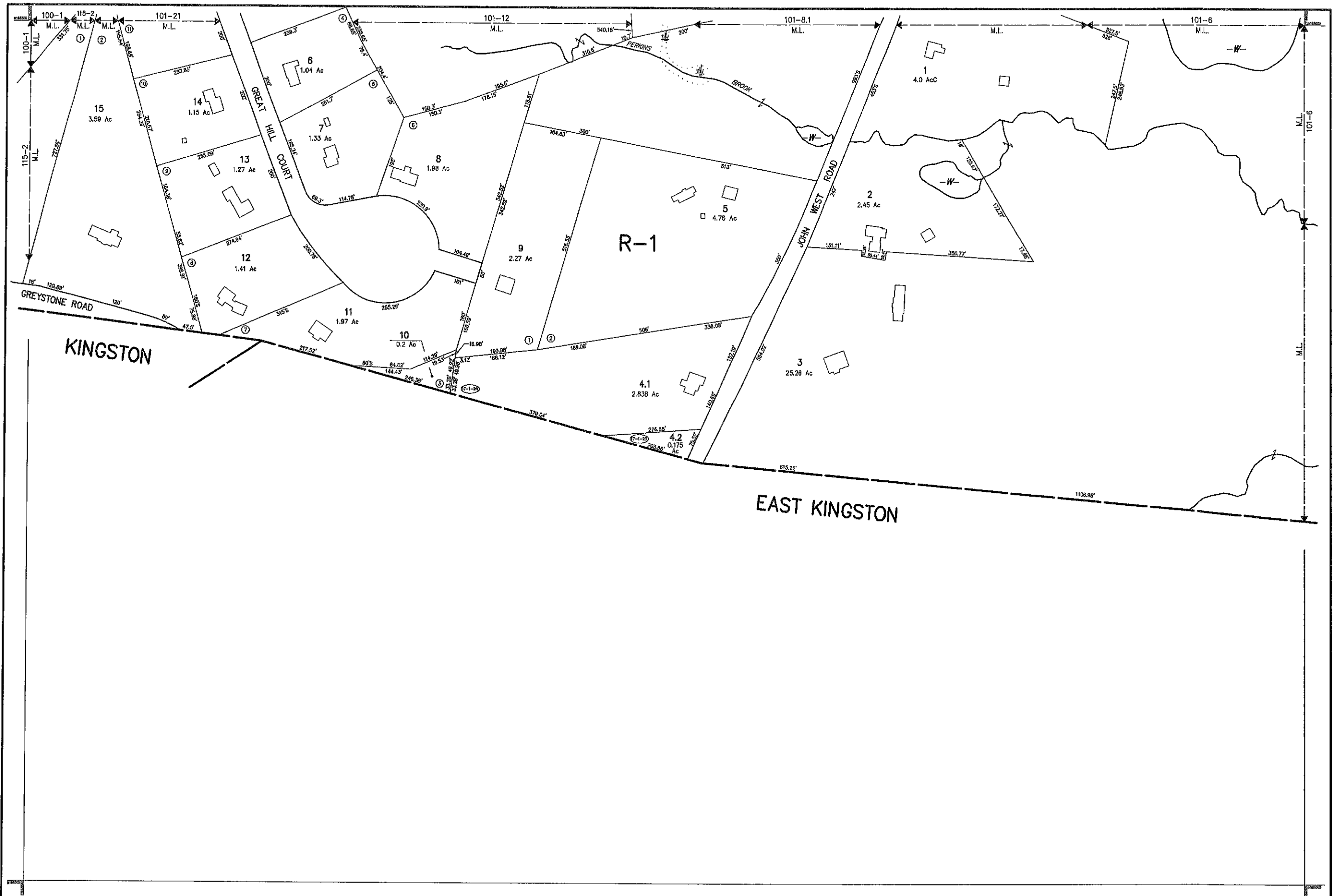
EXETER

NEW HAMPSHIRE



MAP NO.

113



THIS MAP IS FOR ASSESSMENT PURPOSES. IT IS NOT VALID FOR LEGAL DESCRIPTION OR CONVEYANCE.

THE HORIZONTAL DATUM IS THE NEW HAMPSHIRE STATE PLANE COORDINATE SYSTEM.

PHOTOGRAPHY DATE: APRIL 25, 1995

COMPLETION DATE: MARCH 29, 1996

PRODUCED IN 1996 BY

CA Technologies

11 PLEASANT STREET, LITTLETON, NH 03091
603.322.4540 - WWW.CATECH.COM

| | |
|----------------------------|-------|
| AREA SURVEYED | Ac |
| AREA CALCULATED | Ac |
| RECORD DIMENSION | 100' |
| SCALED DIMENSION | 100'S |
| MATCH LINE | M.L. |
| WATER | -W- |

LEGEND

| | |
|-----------------------------|----------|
| EXEMPT PROPERTY | ⊙ |
| SUBDIVISION LOT NO. | ② |
| ZONE LIMIT | —Z— |
| RIGHT OF WAY | —R— |
| COMMON OWNERSHIP | —C— |
| BUILDING | [Symbol] |
| WETLANDS | [Symbol] |

SCALE 1" = 100'

REVISD TO : APRIL 1, 2020

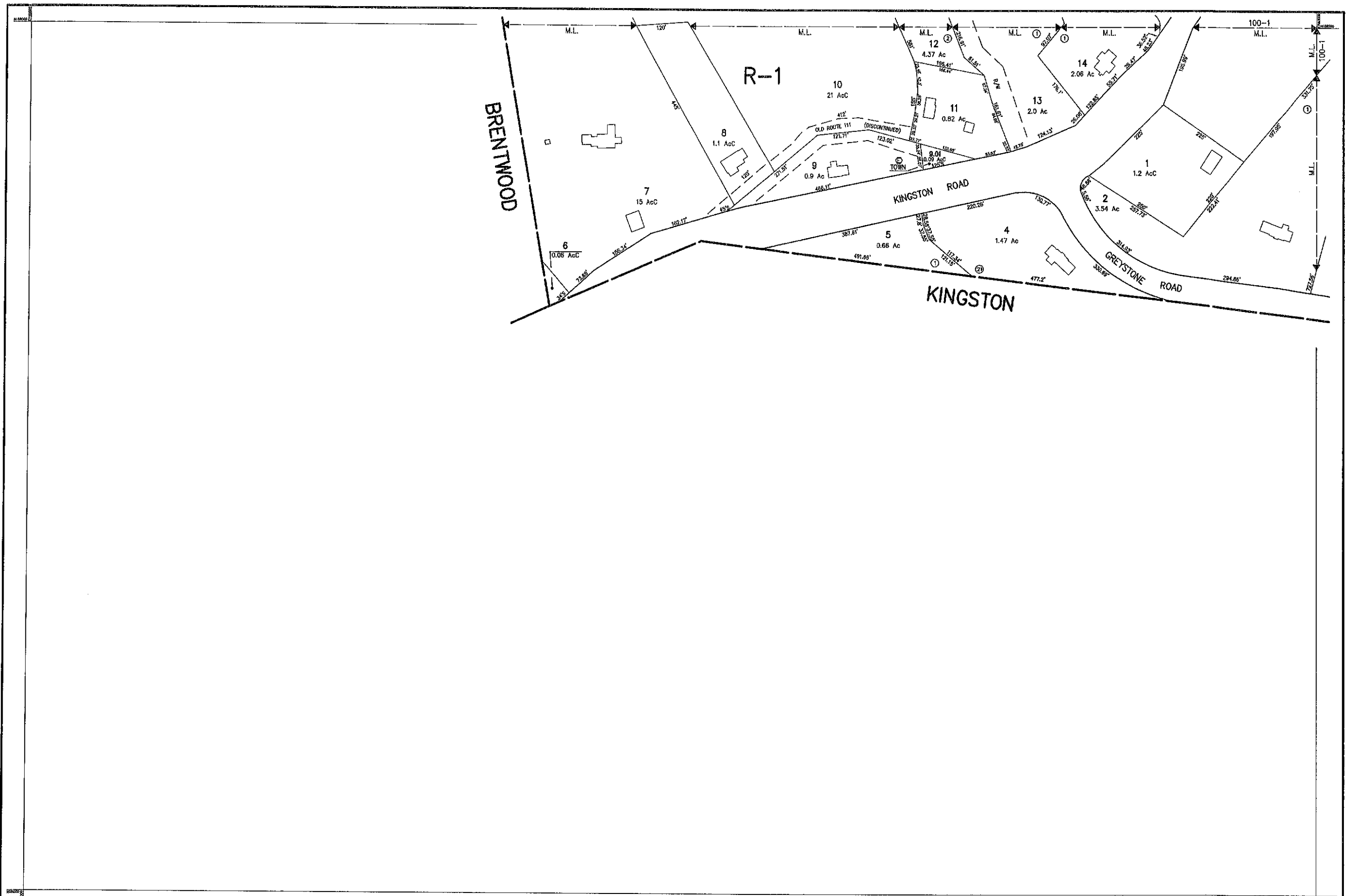
PROPERTY MAPS

EXETER

NEW HAMPSHIRE

INDEX DIAGRAM

MAP NO. **114**



THIS MAP IS FOR ASSESSMENT PURPOSES. IT IS NOT VALID FOR LEGAL DESCRIPTION OR CONVEYANCE.

THE HORIZONTAL DATUM IS THE NEW HAMPSHIRE STATE PLANE COORDINATE SYSTEM.

PHOTOGRAPHY DATE: APRIL 25, 1995

COMPLETION DATE: MARCH 29, 1996

PRODUCED IN 1996 BY

11 PLEASANT STREET, LITTLETON, NH 03561
603.322.4540 - WWW.CAI-TECH.COM

| LEGEND | |
|-----------------------------|--------|
| AREA SURVEYED | Ac |
| AREA CALCULATED | AcC |
| RECORD DIMENSION | 100' |
| SCALED DIMENSION | 100'S |
| MATCH LINE | M.L. |
| WATER | W |
| EXEMPT PROPERTY | Ⓢ |
| SUBDIVISION LOT NO. | Ⓛ |
| ZONE LIMIT | ZL |
| RIGHT OF WAY | R.O.W. |
| COMMON OWNERSHIP | CO |
| BUILDING | B |
| WETLANDS | W |

SCALE 1" = 100'

REVISD TO : APRIL 1, 2020

PROPERTY MAPS

EXETER

NEW HAMPSHIRE

INDEX DIAGRAM

MAP NO. 115

NO PARCEL 3