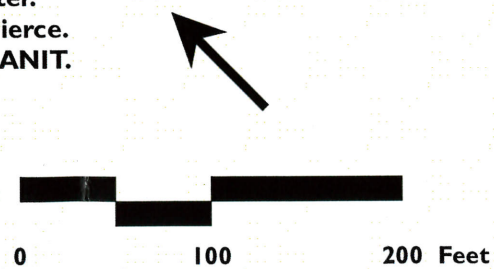


Legend

- Assessor's Tax Parcels
- Exeter Base Plan
- Building
- Parking Lot/Drive
- Concrete Wall/Dam
- Green Space
- Recreation
- Trail
- Sidewalk/Walkway

Note:

1. Base mapping data provided by the Town of Exeter.
2. 1' Bathymetric Mapping completed by Wright-Pierce.
3. 2010 imagery taken from the archives of NHGRANIT.

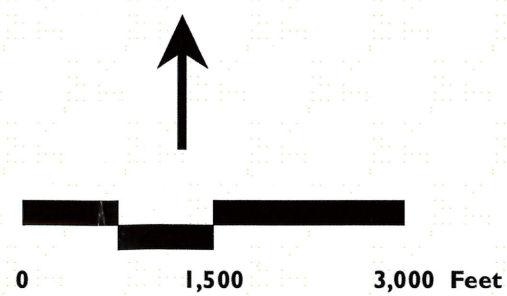
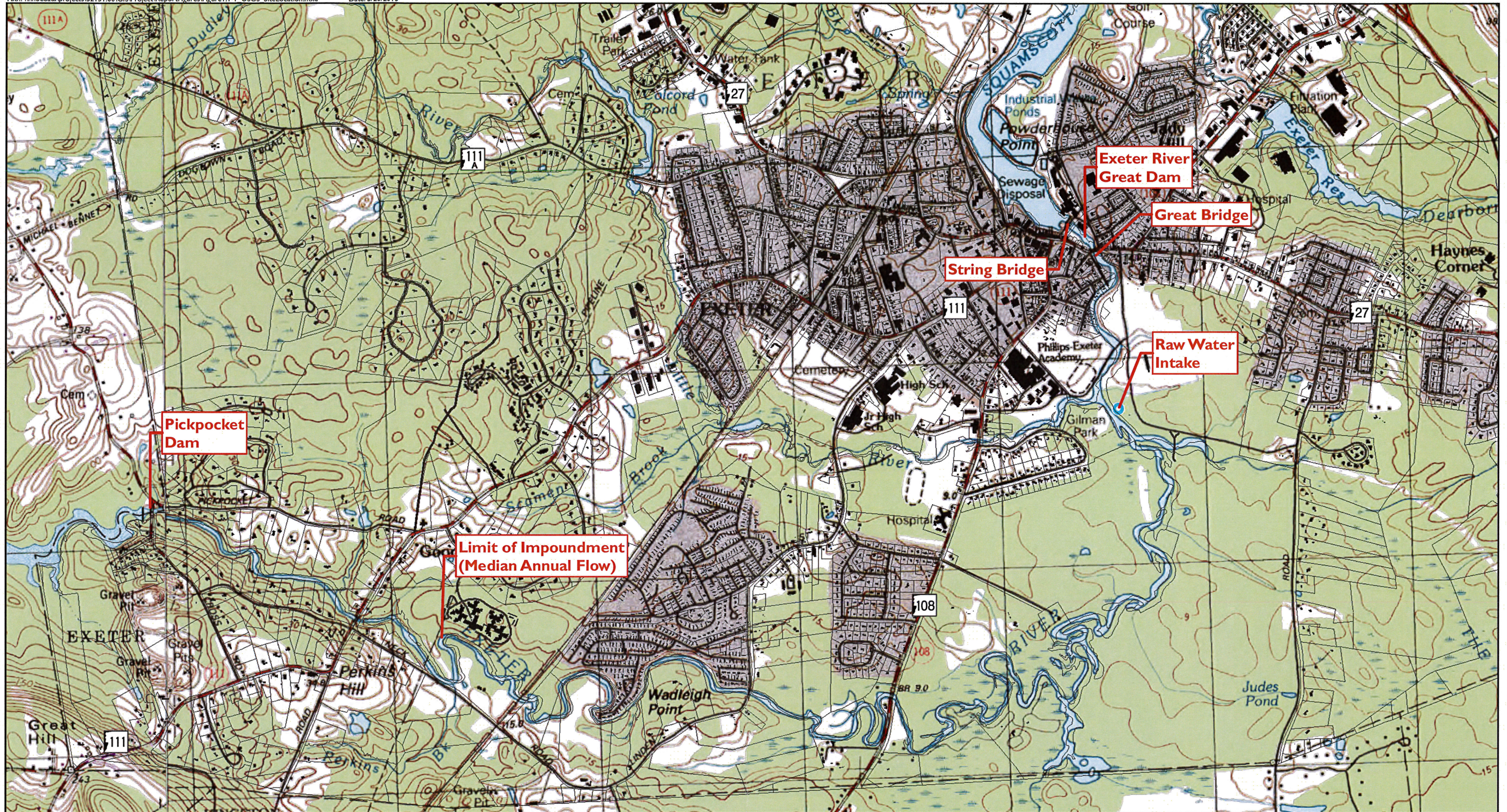


VHB Vanasse Hangen Brustlin, Inc.

Figure 1.1-2
Great Dam Site Map
Exeter Great Dam Removal
Feasibility & Impact Analysis

Exeter, NH





VHB Vanasse Hangen Brustlin, Inc.

Figure I.1-1
Site Location Map
Exeter Great Dam Removal
Feasibility & Impact Analysis

Exeter, NH

