



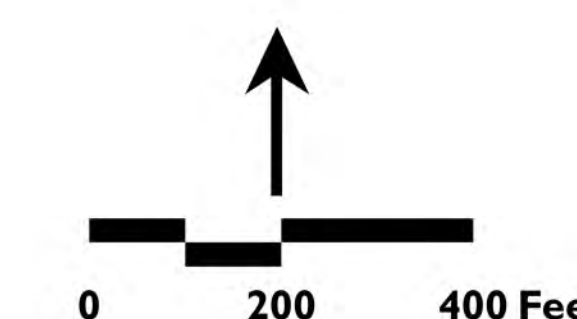
LEGEND

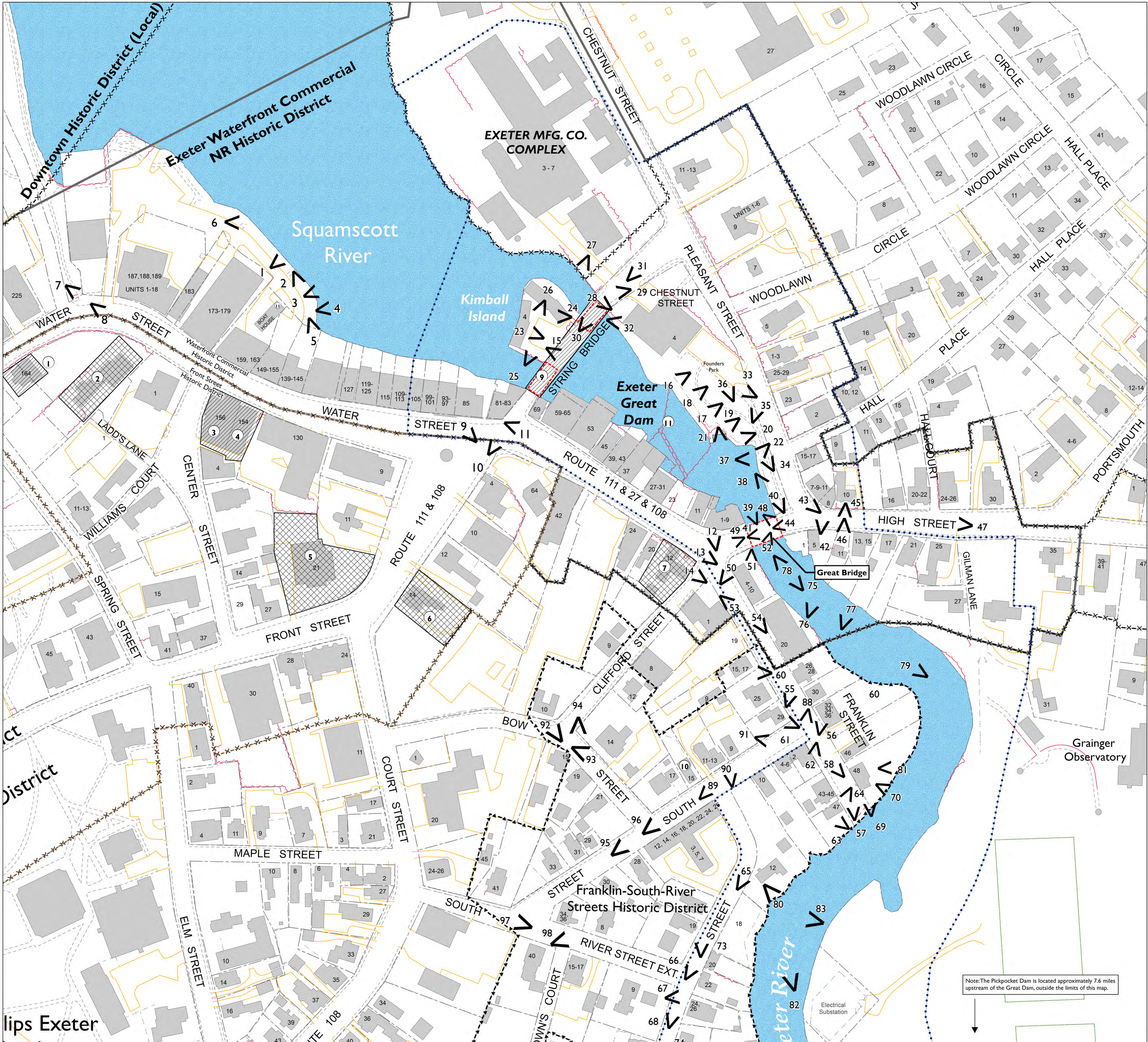
- Area Form Boundary
- Area/Property Recommended for Further Survey
- National Register Historic Districts:
 - Front Street
 - Waterfront Commercial Individual Property
 - NR Listed Property
 - Inventoried Property
- Determined Eligible, Franklin-South-River Streets
- Local Historic Districts
- Downtown Historic, Front Street, High Street
- Existing Bridge
- Building Footprint
- Assessor's Tax Parcels
- Surface Water
- Exeter Base Plan
 - Parking Lot/Drive
 - Fence
 - Green Space
 - Recreation
 - Trail
 - Sidewalk/Walkway

Individually Listed and Inventoried Properties

No. of Property on Figures	Property Name	Property Address	NHR Assigned #	Designation/Determination of Eligibility	Date of Evaluation or Listing
1	Faxon Tavern	154 Water Street	EX0019	Individually eligible as a contributing resource in the Front Street Historic District	2006
2	Gilman-Ladd House	Governors Lane and Water Street	No Assigned Number	National Historic Landmark	1964
3	Exeter News-Letter Building	156 Water Street	EX0021	Eligible as a contributing resource in the Front Street Historic District	2006
4	Exeter Banking Company	154 Water Street	EX0020	Eligible as a contributing resource in the Front Street Historic District	2006
5	The Congregational Church/First Church	21 Front Street	No Assigned Number	Individually listed	1971
6	Dudley House	14 Front Street	No Assigned Number	Individually listed	1971
7	Gilman Garrison House	12 Water Street	No Assigned Number	Individually listed	1970
8	Samuel Tenney House	65 High Street	No Assigned Number	Individually listed	1960
9	String Bridge	Chestnut Hill Avenue/String Bridge Street between Pleasant and Chestnut Streets	No Assigned Number	No formal NHP recommendation	1980-early 1990s
10	NA	15 South Street	EX0018	Not eligible in 1967/Eligible as a contributing resource to the eligible Franklin-South-River Street Historic District in 2014	1967/2014
11	Great Dam	Exeter River	EX0043	Eligible as a contributing resource in the Exeter Waterfront Commercial Historic District	2012

Note: The Pickpocket Dam is located approximately 7.6 miles upstream of the Great Dam, outside the limits of this map.





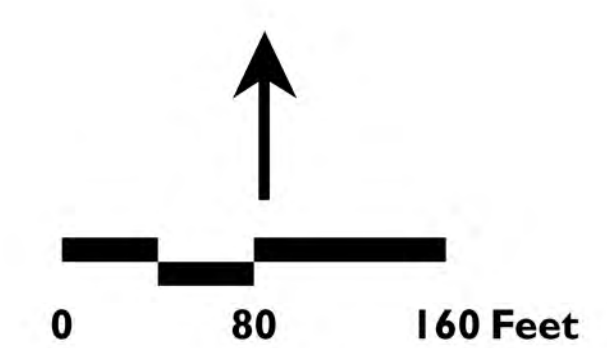
Note: The Pickpocket Dam is located approximately 7.6 miles upstream of the Great Dam, outside the limits of this map.

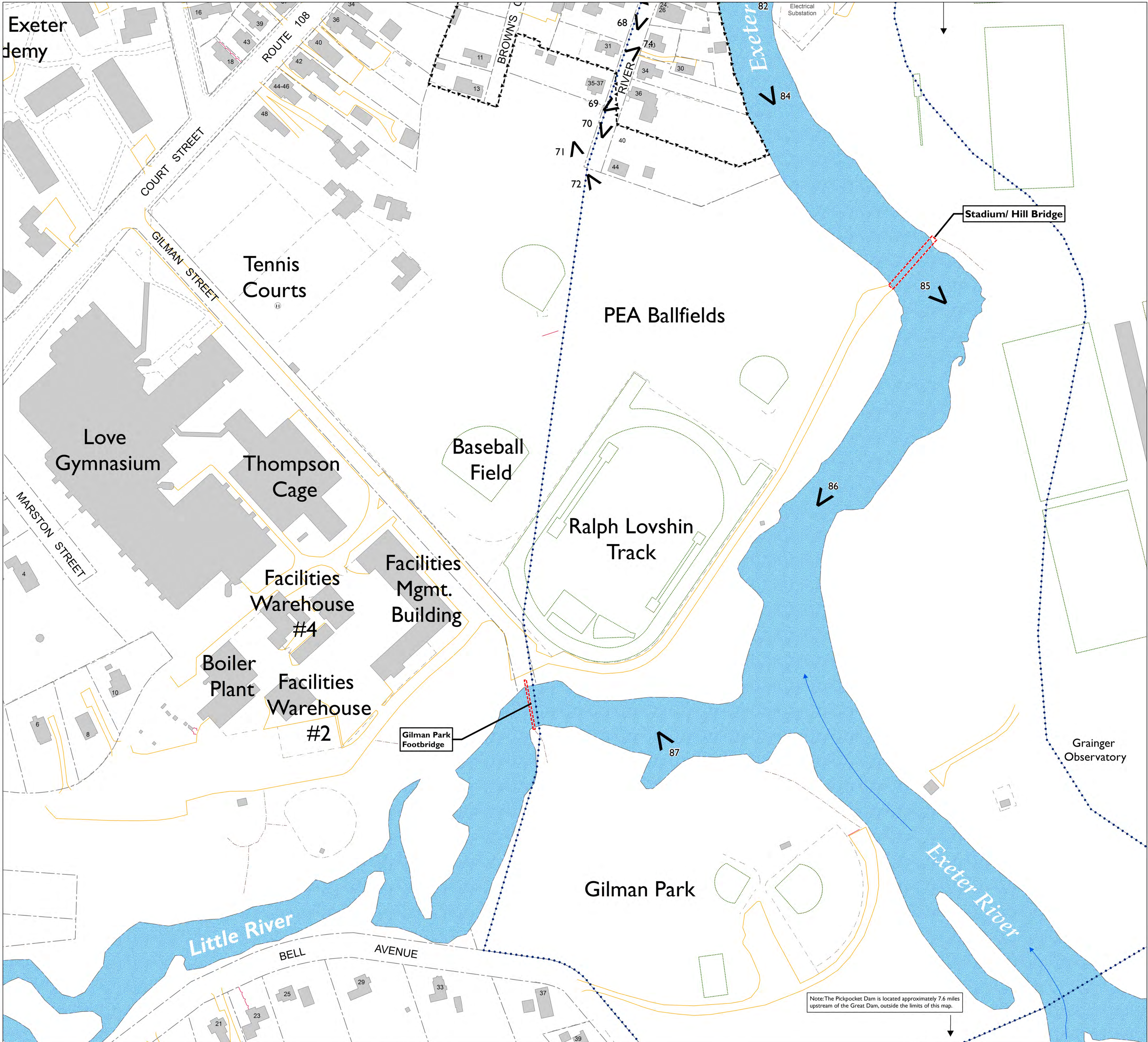
LEGEND

- Photograph Location & Direction
- Area Form Boundary
- National Register Historic Districts
- Front Street
- Waterfront Commercial Individual Property
- Building Footprint
- NR Listed Property
- Inventoried Property
- Determined Eligible, Franklin-South-River Streets
- Local Historic Districts
- Downtown Historic, Front Street, High Street
- Existing Bridge
- Assessor's Tax Parcels
- Surface Water
- Exeter Base Plan
- Parking Lot/Drive
- Fence
- Green Space
- Recreation
- Trail
- Sidewalk/Walkway

Individually Listed and Inventoried Properties

No. of Property on Figures	Property Name	Property Address	NDR Assigned #	Designation/Determination of Eligibility	Date of Evaluation or Listing
1	Fokem Tavern	164 Water Street	EXD019	Individually eligible as a contributing resource within the Front Street Historic District	2006
2	Gilman-Ladd House	Governors Lane and Water Street	No Assigned Number	National Historic Landmark	1984
3	Exeter News-Letter Building	150 Water Street	EXD021	Eligible as a contributing resource within the Front Street Historic District	2006
4	Exeter Banking Company	154 Water Street	EXD020	Eligible as a contributing resource within the Front Street Historic District	2006
5	The Congregational Church/First Church	21 Front Street	No Assigned Number	Individually listed	1971
6	Quincy House	14 Front Street	No Assigned Number	Individually listed	1971
7	Gilman-Carson House	12 Water Street	No Assigned Number	Individually listed	1976
8	Sampson Tenney House	65 High Street	No Assigned Number	Individually listed	1980
9	String Bridge	Chestnut Hill Avenue/String Bridge Street between Pleasant and Chestnut Streets	No Assigned Number	No formal NDR recommendation	1989-early 1990s
10	N/A	15 South Street	EXD018	Not eligible in 1987/Eligible as a contributing resource to the eligible Franklin-South-River Streets Historic District in 2014	1987/2014
11	Great Dam	Exeter River	EXD043	Eligible as a contributing resource within the Exeter Waterfront Commercial Historic District	2012





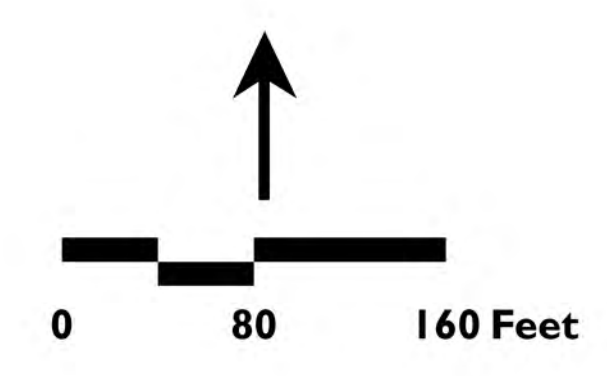
Note: The Pickpocket Dam is located approximately 7.6 miles upstream of the Great Dam, outside the limits of this map.

LEGEND

- Photograph Location & Direction
- Area Form Boundary
- National Register Historic Districts
- Front Street
- Waterfront Commercial Individual Property
- NR Listed Property
- Inventoried Property
- Determined Eligible, Franklin-South-River Streets
- Local Historic Districts
- Downtown Historic, Front Street, High Street
- Existing Bridge
- Building Footprint
- Assessor's Tax Parcels
- Surface Water
- Exeter Base Plan
- Parking Lot/Drive
- Fence
- Green Space
- Recreation
- Trail
- Sidewalk/Walkway

Individually Listed and Inventoried Properties

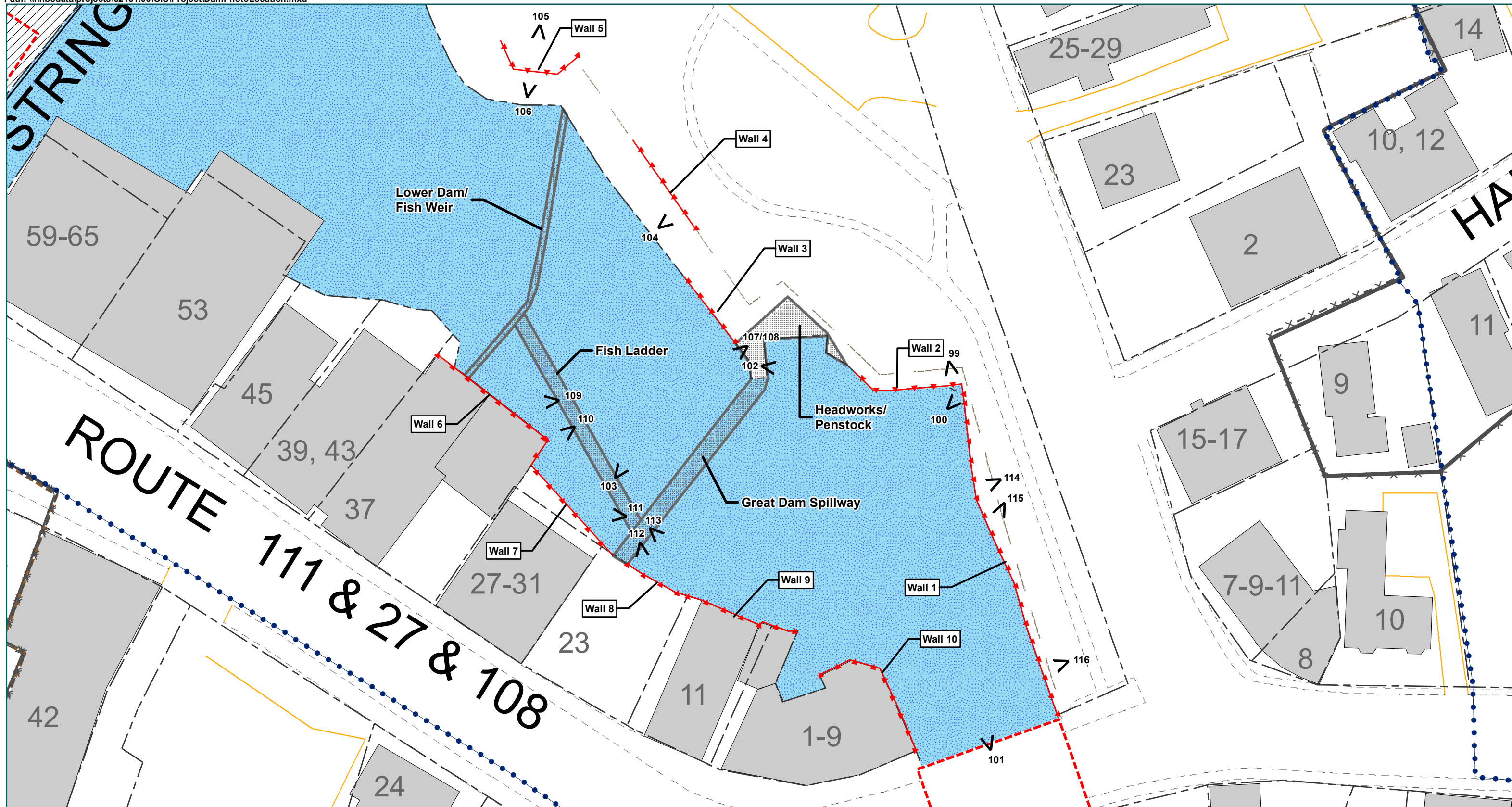
No. of Property on Figures	Property Name	Property Address	NDR Assigned #	Designation/Determination of Eligibility	Date of Evaluation or Listing
①	Fokem Tavern	164 Water Street	EX0219	Individually eligible as a contributing resource within the Front Street Historic District	2006
②	Gilman-Ladd House	Governors Lane and Water Street	No Assigned Number	National Historic Landmark	1984
③	Exeter News-Letter Building	150 Water Street	EX0201	Eligible as a contributing resource within the Front Street Historic District	2006
④	Exeter Banking Company	154 Water Street	EX0200	Eligible as a contributing resource within the Front Street Historic District	2006
⑤	The Congregational Church/First Church	21 Front Street	No Assigned Number	Individually listed	1971
⑥	Quincy House	14 Front Street	No Assigned Number	Individually listed	1971
⑦	Gilman Garrison House	12 Water Street	No Assigned Number	Individually listed	1976
⑧	Samuel Tenney House	65 High Street	No Assigned Number	Individually listed	1980
⑨	String Bridge	Chestnut Hill Avenue/String Bridge between Pleasant and Chestnut Streets	No Assigned Number	No formal NHP recommendation	1989-early 1990s
⑩	N/A	15 South Street	EX0218	Not eligible in 1987/Eligible as a contributing resource to the eligible Franklin South River Street Historic District in 2014	1987/2014
⑪	Great Dam	Exeter River	EX0203	Eligible as a contributing resource within the Exeter Waterfront Commercial Historic District	2012



vhb Engineers | Scientists | Planners | Designers
 2 Bedford Farms Drive, Suite 200, Bedford, NH 03110

Figure 3 Southern Half of Project Area, With Photograph Locations
Exeter River Great Dam Removal Feasibility & Impact Analysis

Exeter, New Hampshire
 January 20, 2015



- Area Form Boundary
- Existing Bridge
- NR Listed Property
- Inventoried Property
- Downtown Historic, Front Street, High Street
- Area Recommended for Further Survey

National Register Historic Districts

- Front Street
- Waterfront Commercial

Exeter Base Plan

- Parking Lot/Drive
- Fence
- Green Space
- Recreation
- Trail
- Sidewalk/Walkway

- Photograph Location
- Assessor's Tax Parcels
- Walls
- Building Footprint w/Street Number
- Surface Water

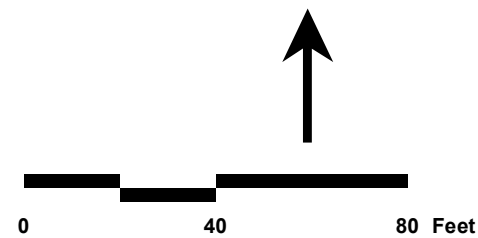


Figure 4 Detail of Dam Area Showing Adjacent Walls