



TOWN OF EXETER, NEW HAMPSHIRE

10 FRONT STREET • EXETER, NH • 03833-3792 • (603) 778-0591 • FAX 772-4709

www.exeternh.gov

PUBLIC NOTICE **EXETER CONSERVATION COMMISSION** **SITE WALK**

The Exeter Conservation Commission will meet on **Tuesday, April 21st, 2026 at 5:00 P.M** to conduct a site walk. The purpose of the Site Walk is to walk a proposed new trail alignment. The group will meet in at the powerline corridor off of Captains Meadow (use 19 Captains Meadow for directions). Carpooling is encouraged due to the limited parking space available.

PUBLIC NOTICE **EXETER CONSERVATION COMMISSION** **SPECIAL MEETING**

The Exeter Conservation Commission will meet in the Nowak Room at 10 Front Street, Exeter on **Wednesday, April 22nd, 2026 at 5:30 P.M.**

AGENDA

1. Discussion of proposed trails.

Dave Short

Exeter Conservation Commission

Posted April 20th, 2026 Exeter Town Website and Town Office kiosk.



FORT ROCK RIDERS 2026

REPAIR PRIORITIES


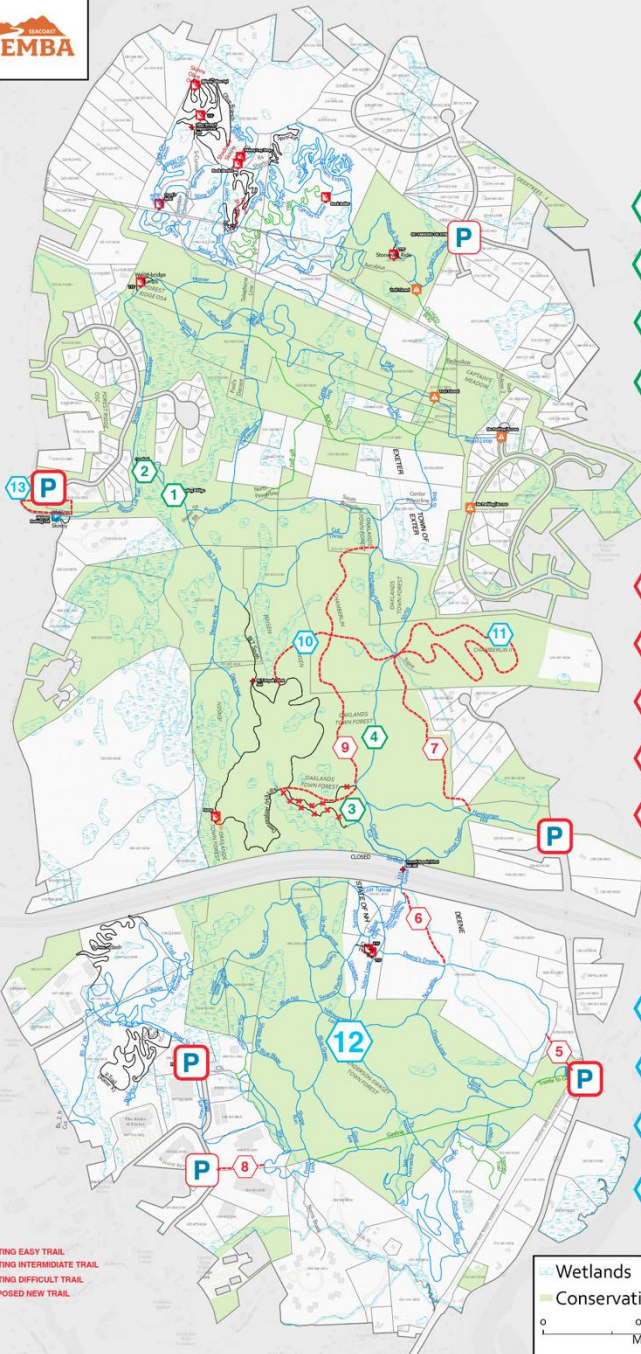
- 1 RESURFACE / REDECK DOGLEG BRIDGE
- 2 RESURFACE / REDECK SWAMP BRIDGE
- 3 DEMO / BLT CONSOLIDATION AND REWORK
- 4 ADDRESS DRAINAGE AND EROSION ISSUES

ACCESSIBILITY PRIORITIES

- 5 EASY ROUTE FROM TRESTLE TO DEANE'S DREAM
- 6 EASY ROUTE FROM DEANE'S TO TUNNEL
- 7 EASY HAMBURGER HILL CUTOFF TO 50/50
- 8 GAS LINE TO INDUSTRIAL DRIVE PARKING
- 9 EASY ROUTE FROM TUNNEL TO POWERLINES

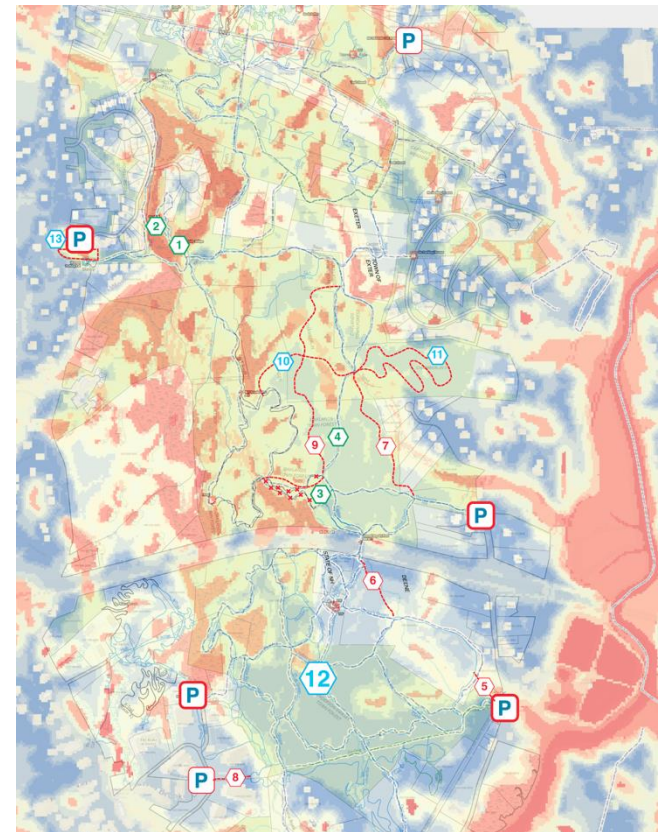
FUTURE OPPORTUNITIES

- 10 CONNECTION BETWEEN BLT AND 50/50
- 11 NEW LIMBERG LOOP
- 12 SOUTH END TRAIL RETHINK (NAMING, NAVIGATION +SIGNAGE)
- 13 FULL NETWORK PARKING ASSESMENT



FRR PROPOSED PROCESS (for discussion)

- REPAIR + MAINTANENCE ONGOING THROUGHT YEAR
- FRR TO SCOPE AND FLAG PROPOSED NEW TRAILS
- WALK NEW TRAILS WITH CON COM FOR APPROVAL
- FFR TO CREATE VOLUNTEER BUILD DAYS



WILDLIFE LAYER VIEW