



TOWN OF EXETER, NEW HAMPSHIRE

10 FRONT STREET • EXETER, NH • 03833-3792 • (603) 778-0591 • FAX 772-4709

www.exeternh.gov

PUBLIC NOTICE EXETER CONSERVATION COMMISSION

Site Walk

The Exeter Conservation Commission will be conducting a site walk on **Tuesday, June 6th, 2017 at 5:15 P.M.**

The purpose of the walk is to review trail improvement projects developed through the Trail Committee. We will be meeting at the Newfields Road entrance to the Henderson Swasey Town Forest.

Bill Campbell, Chair

Exeter Conservation Commission

June 2nd, 2017 Exeter Town Office, Exeter Public Library, and Town Departments.



Comcast Day

1 message

Bob Kelly <kellyes@comcast.net>
To: Kristen Murphy <kmurphy@exeternh.gov>

Tue, Mar 28, 2017 at 5:49 PM

Hi Kristen

Just letting you know, Jay Perkins is good to go on us setting up shop to fabricate the boardwalk sections for the Comcast Day work. Will let you know about final budget, but probably about \$1000 so your \$300 will be a help. Am also going to reach out to Matt Caron at NEMBA to see if they will kick in.

Also, here is a first cut at a trail work list to present to ComComm and biking community at large. See what you think

KEY

Fort Rock

1. Rework entry off of Industrial Park
 - 1A. Do we want a sign indicating re-route of FR IP entry down gas line?
2. Reroute rooty hill after wood bridge beyond trail split at 3 marker
3. Reroute rooty section just before big rock on Blue Trail
4. Reroute rooty hill section just before 4 marker at junction of Blue and Yellow trails
5. Re orient southern Green Trail at large logged open space
6. Rebuild plank section on southern Green Trail just before junction with double track (think Dave Michaud built this 10 yrs ago or so)
7. Re orient northern Green Trail at large logged open space after junction with Deane's Dream
8. Clean up slash at northern Green Trail near cut-over junction to Deane's Dream (log skinny)
9. Add "To Highway Tunnel" signs at Yellow Trail side trails to tunnel
10. Clean up downed pine tree (from last winter) near 5 marker at Log Skinny Junction

Oaklands

1. Rebuild plankburger bridge (we are doing this April 22 with Comcast)
2. Rebuild Denny Houston bridge or possible reroute to higher ground

3. Reroute Hill of Snakes (rooty up on cut through to Zilla)
4. Reroute rooty area on BLT between power lines and beaver dam bridge (that also needs repairing)
5. Cut out 24" tree stub near our new banked area from last year to give trail more flow

Bob

2 attachments



Oaklands trail maintenance list.2017.jpg
422K



Fort Rock trail maintenance list.2017.jpg
447K

HENDERSON-SWASEY TRAIL NETWORK

This area is the result of donations by several generous individuals and has been set aside for conservation and recreation purposes. The parcels are managed by the Exeter Conservation Commission with the support of many dedicated volunteers.

Non-motorized activities including hiking, biking, skiing and snowshoeing allow for year-round enjoyment on established trails. Temporary closures may occur during very muddy or wet conditions. Closures will be posted at entrance kiosks and the Town of Exeter website.

Dogs are welcome but must be leashed and cleaned up after.

In accordance with Town Ordinances the following uses are not permitted:

- motorized vehicles
- horseback riding
- hunting

Please respect this land for the benefit of all users.

Report any misuse to the Town of Exeter at (603) 778-0591

The map displays a network of trails in Exeter, NH, overlaid on a topographic map. Key features include:

- Trails:** Green Loop (1.56 Miles), Blue Loop (1.75 Miles), Yellow Loop (0.98 Miles), Gas Pipeline (0.50 Miles), and Additional Trails.
- Landmarks:** Industrial Park, Water Tank, Camel Humps, Deane's Dream Trail, Gas Pipeline Trail, and Active Railroad.
- Infrastructure:** Route 101, Route 27, Route 85, Exit 9, and Exit 10.
- Other:** Norrisbrook Condos, Private Property, and Tunnel to Oaklands Network.

Legend

- Green Loop (1.56 Miles)
- Blue Loop (1.75 Miles)
- Yellow Loop (0.98 Miles)
- Gas Pipeline (0.50 Miles)
- Additional Trails
- Map Locations
- Trail Posts
- End of Access
- Kiosk
- Parking
- Local Roads
- Non Maintained Roads
- State Roads
- Railroad
- Private Property
- Parcel Lines
- Other towns
- Exeter



Henderson - Swasey Network



Please note: Some trails cross onto private property. The landowners have allowed the use of the trails, but please respect their property.



This area is protected as a result of donations and easements granted by several generous individuals and has been set aside for conservation and recreation purposes. The parcels are managed by the Exeter Conservation Commission with the support of many dedicated volunteers.

Non-motorized activities including hiking, biking, skiing and snowshoeing allow for year-round enjoyment on established trails. Temporary closures may occur during very muddy or wet conditions. Closures will be posted at entrance hosts and the Town of Exeter website.

















Dogs are welcome but must be leashed and cleaned up after.

Hunting in season within the Oakland's Town Forest is permitted unless otherwise posted.

In accordance with Town Ordinances the following uses are not permitted:
 --motorized vehicles
 --horseback riding

Please respect this land for the benefit of all users.

Report any misuse to the Town of Exeter at (603) 778-0591

-  Red Loop (0.1 Miles)
-  Snowmobile Trail (0.1 Miles)
-  Additional Trails
-  Map Locations
-  Private Property
-  Trail Posts
-  Parcel Lines
-  End of Access
-  Other Towns
-  Local Roads
-  State Roads
-  Kiosk
-  Parking
-  Exeter
-  Railroad
-  Non Maintained Roads

Legend



Oaklands Network

Please note: Some trails cross onto private property. The landowners have allowed the use of the trails, but please respect their property.

