





















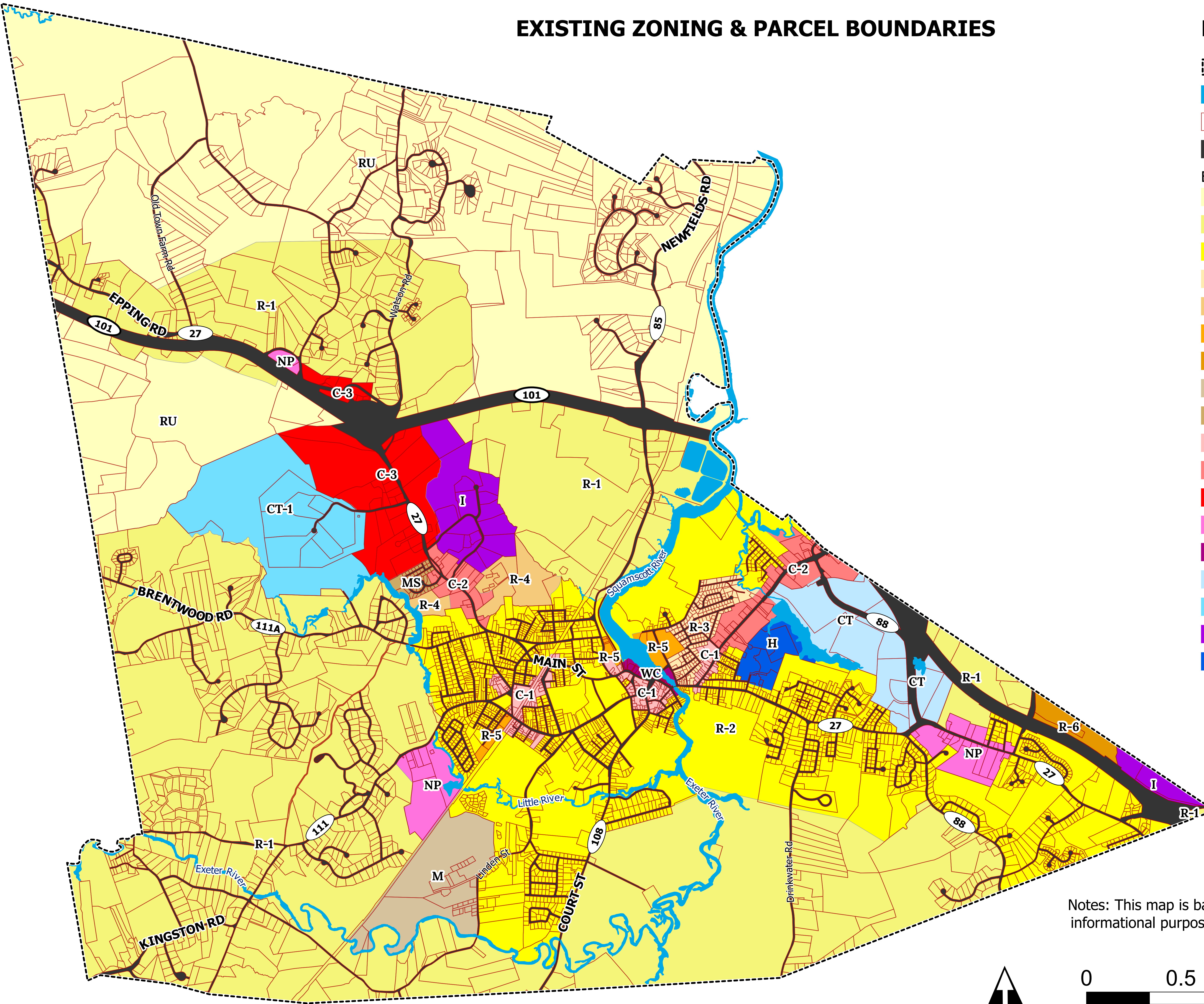


EXISTING ZONING & PARCEL BOUNDARIES

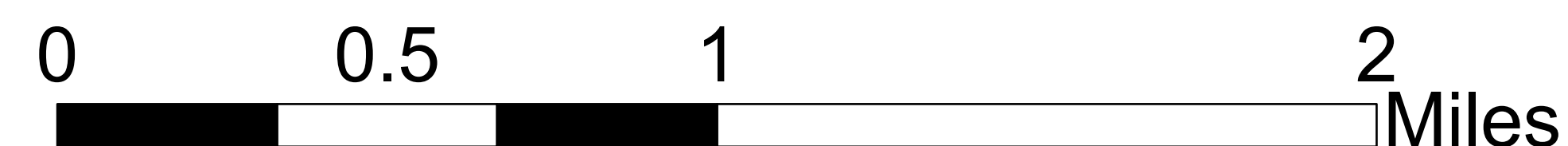

Legend

-  Town Boundary
-  Surface Water
-  Parcel Boundaries
-  Road Parcel Boundaries
- Existing Zoning Districts
-  RU Rural
-  R-1 Single Family
-  R-2 Single Family
-  R-3 Single Family
-  R-4 Multi-Family
-  R-5 Multi-Family
-  R-6 Retirement Planned Community
-  M Manufactured Housing
-  MS Manufactured Housing Subdivision
-  C-1 Central Area Commercial
-  C-2 Highway Commercial
-  C-3 Epping Rd. Highway Commercial
-  NP Neighborhood Professional
-  WC Waterfront Commercial
-  CT Corporate Technology Park
-  CT-1 Corporate Technology Park 1
-  I Industrial
-  H Healthcare
















Date: 10/12/2022

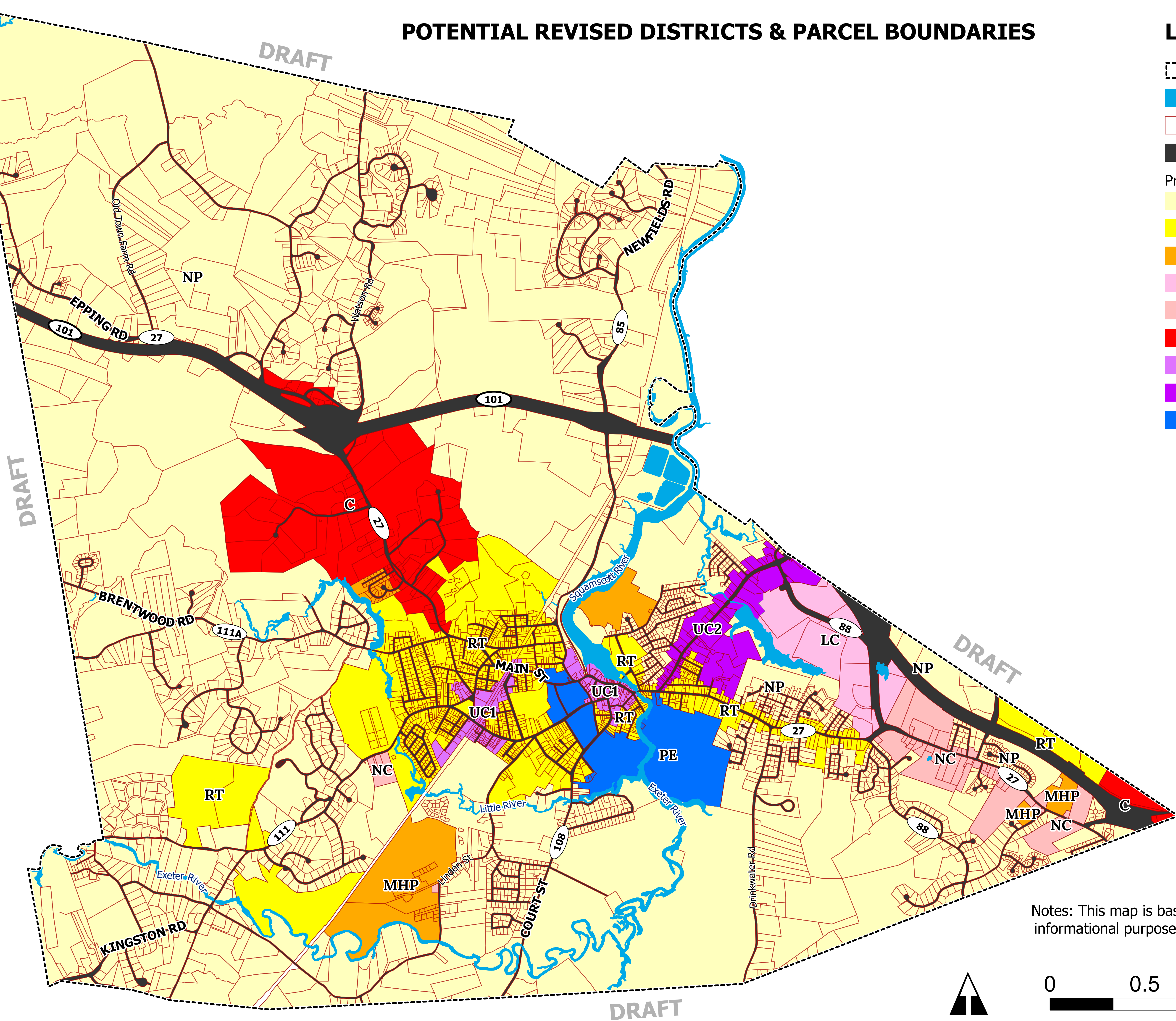
Notes: This map is based on Town of Exeter GIS data. This map is for informational purposes only and is not suitable for legal, engineering, or surveying purposes.



POTENTIAL REVISED DISTRICTS & PARCEL BOUNDARIES

Legend

-  Town Boundary
-  Surface Water
-  Parcel Boundaries
-  Road Parcel Boundaries
- Proposed Zoning Districts
-  Neighborhood Preservation
-  Residential Transition
-  Mobile Home Park
-  Limited Commercial
-  Neighborhood Commercial
-  Commercial
-  Urban Core 1
-  Urban Core 2
-  Private Education



Date: 11/2/2022

Notes: This map is based on Town of Exeter GIS data. This map is for informational purposes only and is not suitable for legal, engineering, or surveying purposes.

